





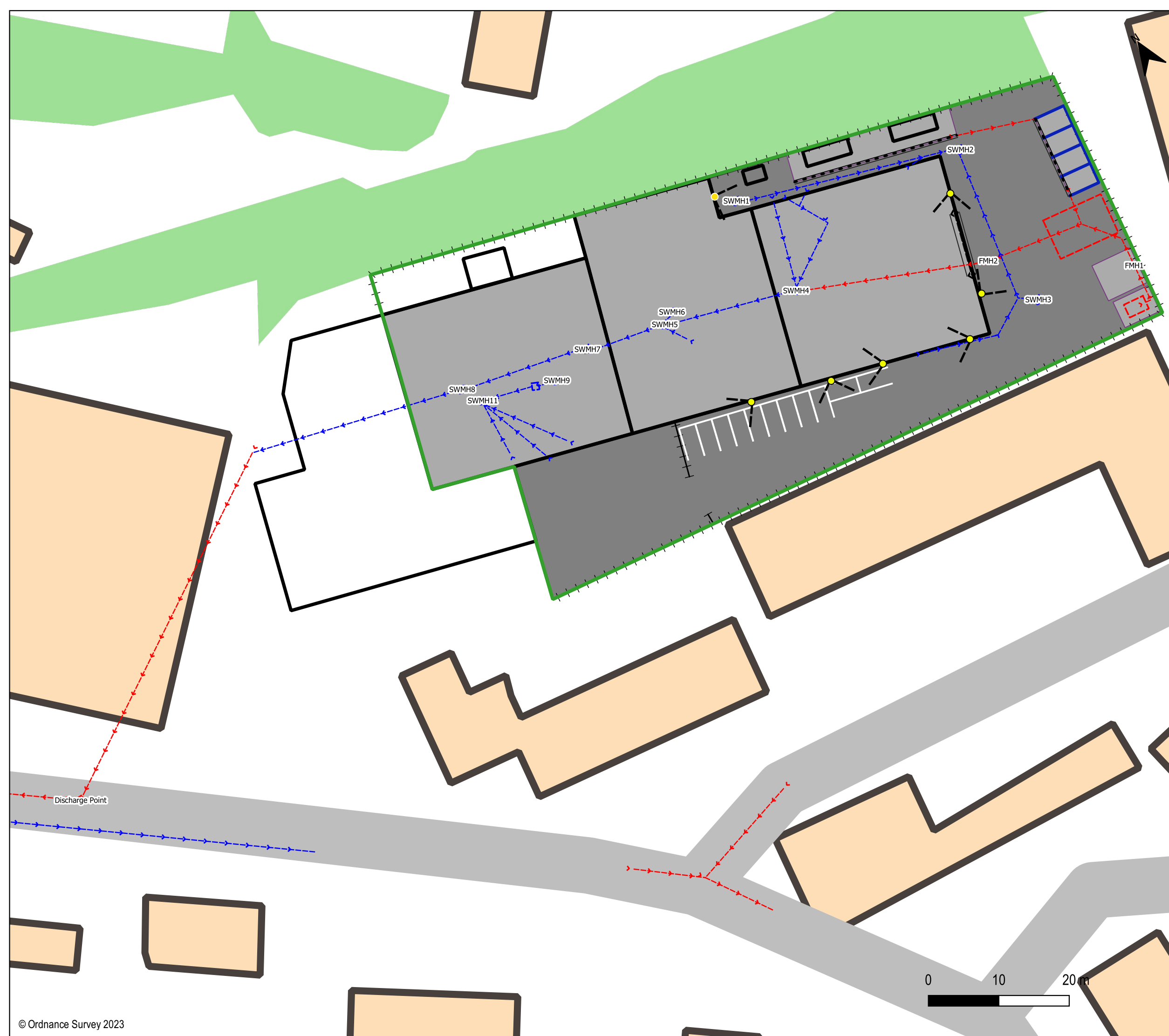


Key:

-  Permit Boundary
-  Drainage Gully
-  Surface Water Line
-  Surface Water Feature
-  Foul Drainage Feature
-  Foul



Drawing Title: Drainage Plan
Ref: 004.20_09_009
Scale: 1:500 (A3)
Date: 2024-02-26
Revision: REV B
Drawn By: AIL
Address: Salisbury City Council Depot, Unit 2-3, 115 Tollgate Road, Salisbury, Wiltshire, SP1 2JG
Changelog: - Chnage of scale, addition of proposed discharge point.

