



Crabbswood Ln



(c) Crown Copyright and database rights 2019. Ordnance Survey 100022861.

Projection = OSGB36

xmin = 426100

ymin = 97530

xmax = 426900

ymax = 97910



Map produced by MAGiC on 5 January, 2019.

Copyright resides with the data suppliers and the map must not be reproduced without their permission. Some information in MAGiC is a snapshot of the information that is being maintained or continually updated by the originating organisation. Please refer to the metadata for details as information may be illustrative or representative rather than definitive at this stage.



(c) Crown Copyright and database rights 2019. Ordnance Survey 100022861.

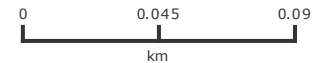
Projection = OSGB36

xmin = 425900

ymin = 97410

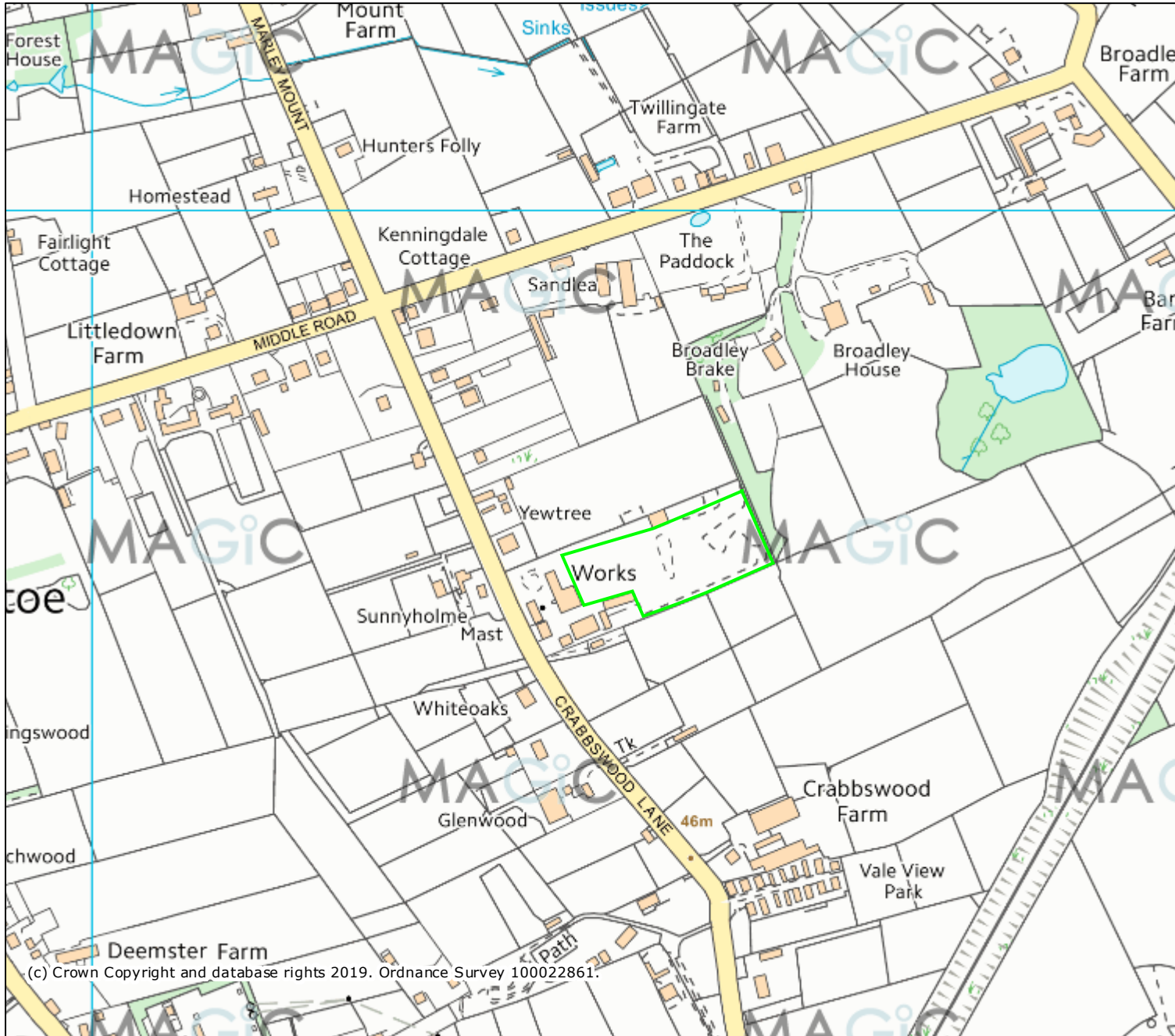
xmax = 427200

ymax = 98000



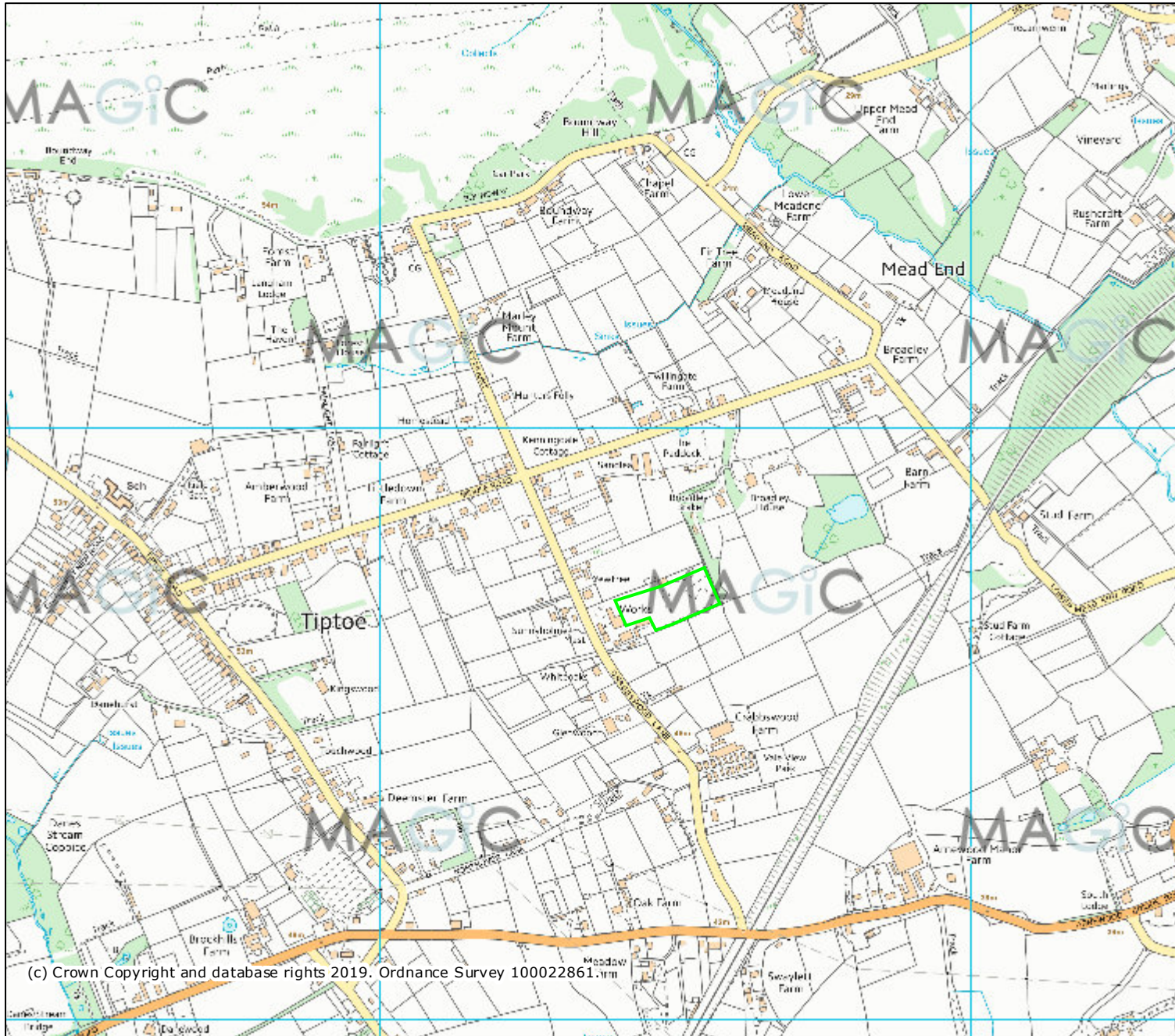
Map produced by MAGiC on 5 January, 2019.

Copyright resides with the data suppliers and the map must not be reproduced without their permission. Some information in MAGiC is a snapshot of the information that is being maintained or continually updated by the originating organisation. Please refer to the metadata for details as information may be illustrative or representative rather than definitive at this stage.



Projection = OSGB36
 xmin = 425200
 ymin = 97150
 xmax = 427700
 ymax = 98330
 Map produced by MAGiC on 5 January, 2019.
 Copyright resides with the data suppliers and the map must not be reproduced without their permission. Some information in MAGiC is a snapshot of the information that is being maintained or continually updated by the originating organisation. Please refer to the metadata for details as information may be illustrative or representative rather than definitive at this stage.

(c) Crown Copyright and database rights 2019. Ordnance Survey 100022861.



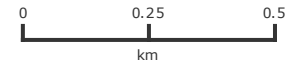
(c) Crown Copyright and database rights 2019. Ordnance Survey 100022861.

Projection = OSGB36
 xmin = 423800
 ymin = 96670
 xmax = 428900
 ymax = 99020

Map produced by MAGiC on 5 January, 2019.
 Copyright resides with the data suppliers and the map must not be reproduced without their permission. Some information in MAGiC is a snapshot of the information that is being maintained or continually updated by the originating organisation. Please refer to the metadata for details as information may be illustrative or representative rather than definitive at this stage.



Projection = OSGB36
 xmin = 422700
 ymin = 96090
 xmax = 430300
 ymax = 99620



Map produced by MAGiC on 5 January, 2019.
 Copyright resides with the data suppliers and the map must not be reproduced without their permission. Some information in MAGiC is a snapshot of the information that is being maintained or continually updated by the originating organisation. Please refer to the metadata for details as information may be illustrative or representative rather than definitive at this stage.