

Site Details:

HOLLY COTTAGE,
NORTHINGTON DOWN, MAIN
ROAD, NORTHINGTON DOWN,
SO24 9TZ

Client Ref: Milestone
Report Ref: GS-8567770
Grid Ref: 453910, 136432

Map Name: County Series


Map date: 1874-1875

Scale: 1:10,560

Printed at: 1:10,560



Surveyed 1871
Revised N/A
Edition 1875
Copyright N/A
Levelled 1874



Surveyed 1869
Revised N/A
Edition 1874
Copyright N/A
Levelled 1873

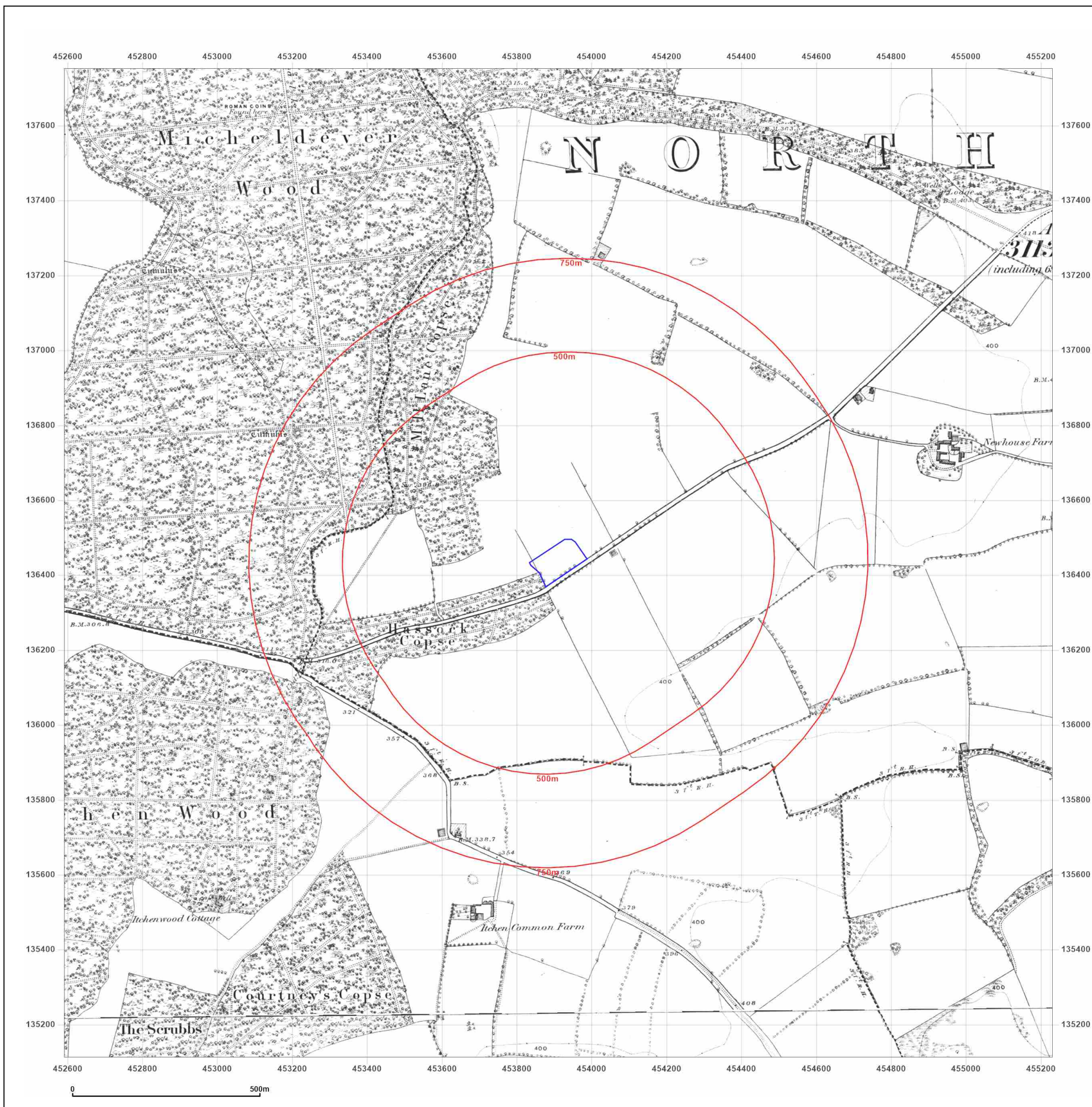


Produced by
Groundsure Insights
T: 08444 159000
E: info@groundsure.com
W: www.groundsure.com

© Crown copyright and database rights 2018 Ordnance Survey 100035207

Production date: 04 March 2022

Map legend available at:
www.groundsure.com/sites/default/files/groundsure_legend.pdf


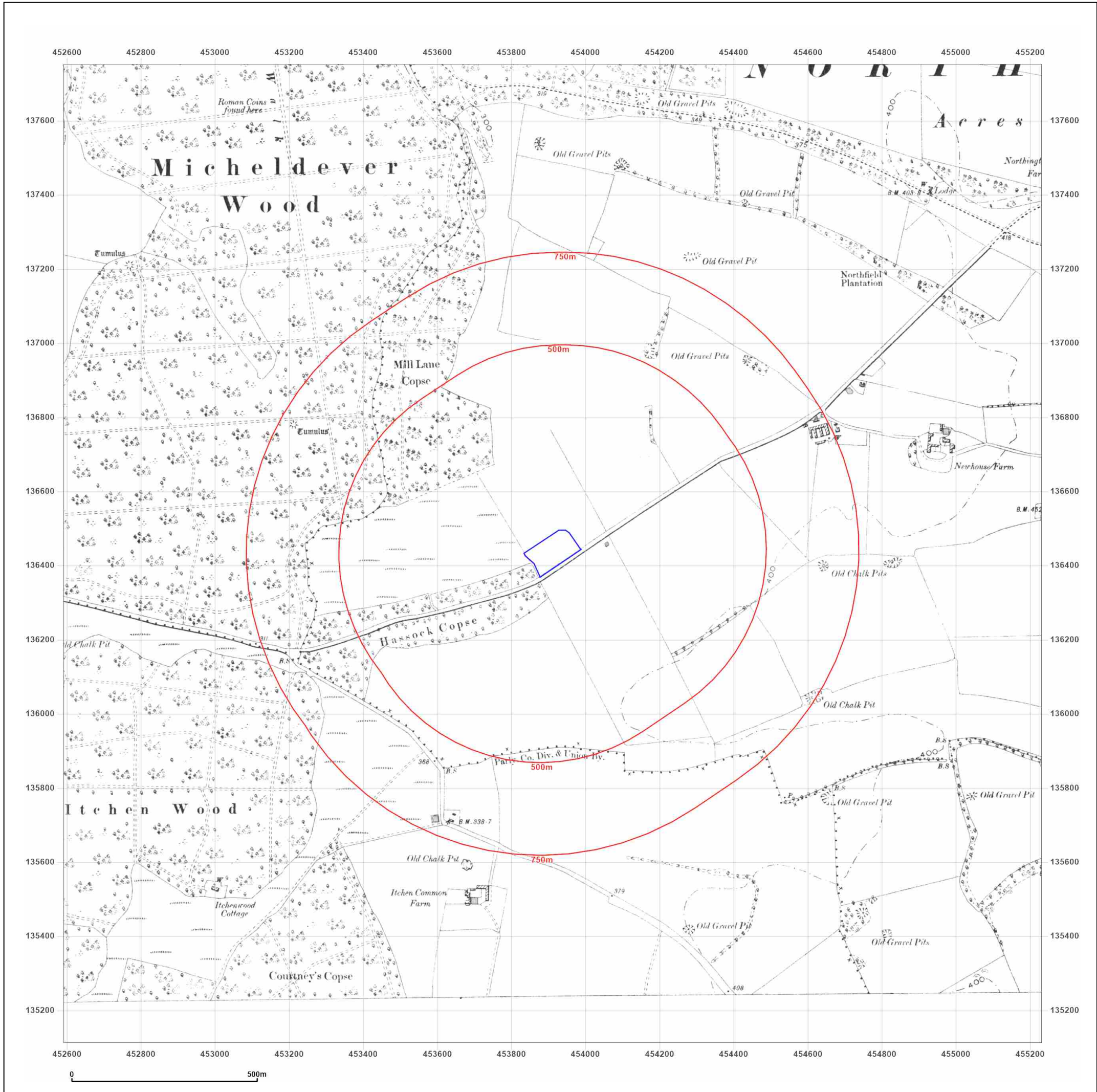


Site Details:

HOLLY COTTAGE,
NORTHINGTON DOWN, MAIN
ROAD, NORTHINGTON DOWN,
SO24 9TZ

Client Ref: Milestone
Report Ref: GS-8567770
Grid Ref: 453910, 136432

Map Name: County Series
Map date: 1894
Scale: 1:10,560
Printed at: 1:10,560

Surveyed 1871
Revised 1894
Edition N/A
Copyright N/A
Levelled N/A



Produced by
Groundsure Insights
T: 08444 159000
E: info@groundsure.com
W: www.groundsure.com

© Crown copyright and database rights 2018 Ordnance Survey 100035207


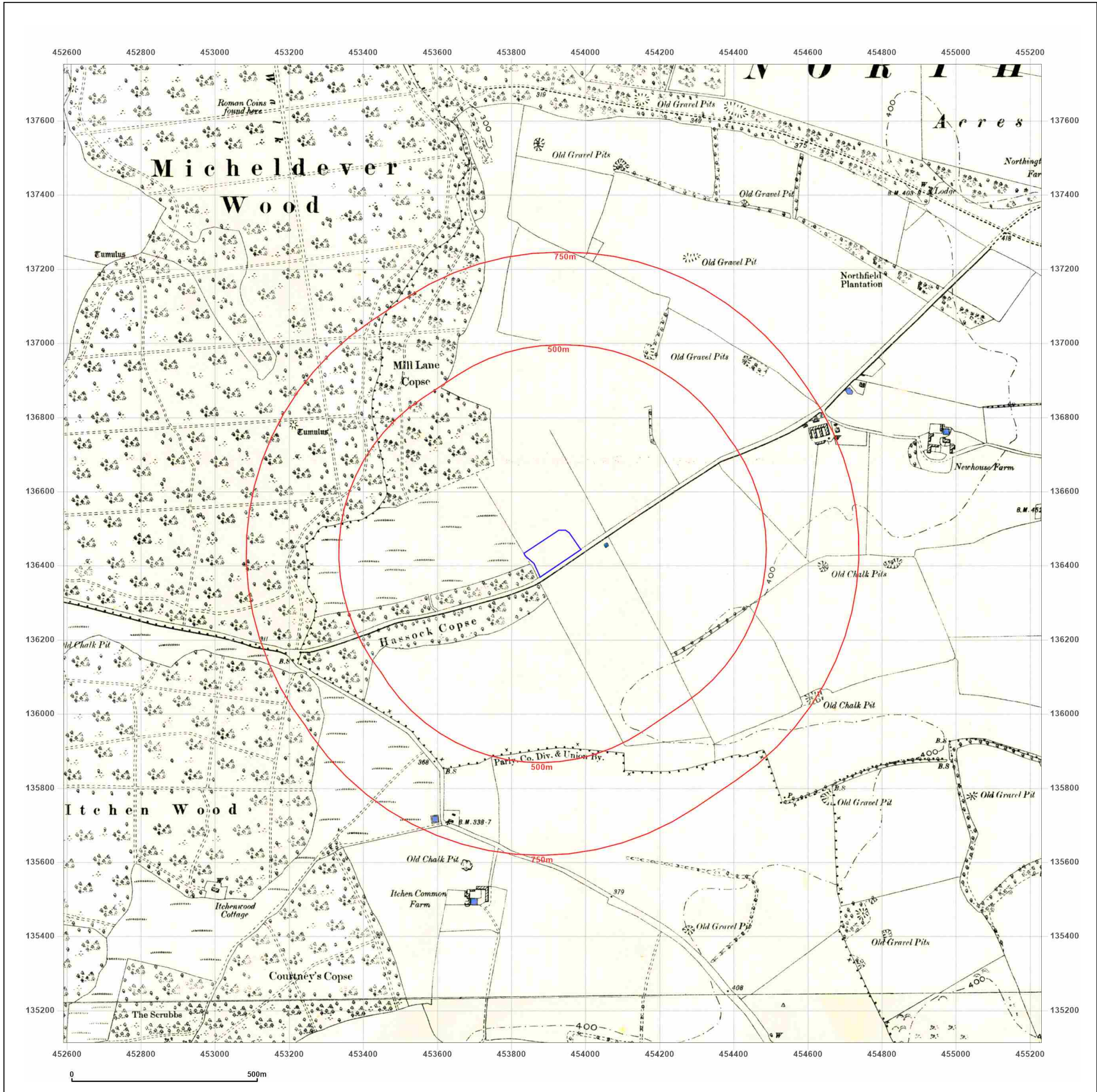
Production date: 04 March 2022

Map legend available at:
www.groundsure.com/sites/default/files/groundsure_legend.pdf

Site Details:
 HOLLY COTTAGE,
 NORTHINGTON DOWN, MAIN
 ROAD, NORTHINGTON DOWN,
 SO24 9TZ

Client Ref: Milestone
Report Ref: GS-8567770
Grid Ref: 453910, 136432

Map Name: County Series
Map date: 1894-1897
Scale: 1:10,560
Printed at: 1:10,560

Surveyed 1871
 Revised 1894
 Edition N/A
 Copyright N/A
 Levelled N/A

Surveyed 1870
 Revised N/A
 Edition N/A
 Copyright N/A
 Levelled N/A



Produced by
 Groundsure Insights
 T: 08444 159000
 E: info@groundsure.com
 W: www.groundsure.com

© Crown copyright and database rights 2018 Ordnance Survey 100035207

Production date: 04 March 2022

Map legend available at:
www.groundsure.com/sites/default/files/groundsure_legend.pdf

Site Details:

HOLLY COTTAGE,
NORTHINGTON DOWN, MAIN
ROAD, NORTHINGTON DOWN,
SO24 9TZ

Client Ref: Milestone
Report Ref: GS-8567770
Grid Ref: 453910, 136432

Map Name: County Series

Map date: 1910-1911

Scale: 1:10,560

Printed at: 1:10,560



Surveyed 1870
Revised 1910
Edition N/A
Copyright N/A
Levelled N/A

Surveyed 1870
Revised 1911
Edition N/A
Copyright N/A
Levelled N/A

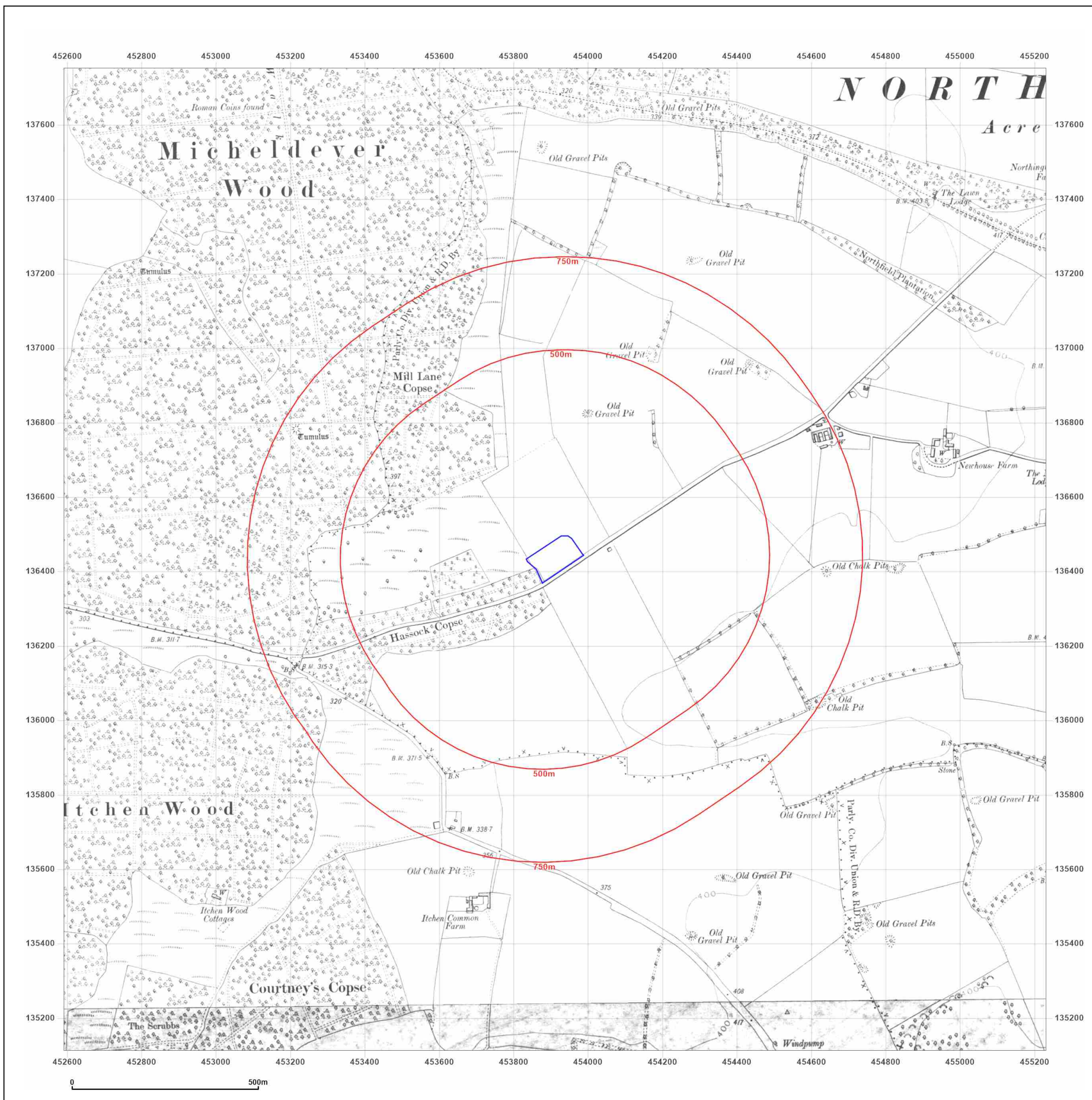


Produced by
Groundsure Insights
T: 08444 159000
E: info@groundsure.com
W: www.groundsure.com

© Crown copyright and database rights 2018 Ordnance Survey 100035207

Production date: 04 March 2022

Map legend available at:
www.groundsure.com/sites/default/files/groundsure_legend.pdf



Site Details:

HOLLY COTTAGE,
NORTHINGTON DOWN, MAIN
ROAD, NORTHINGTON DOWN,
SO24 9TZ

Client Ref: Milestone
Report Ref: GS-8567770
Grid Ref: 453910, 136432

Map Name: Provisional

Map date: 1957

Scale: 1:10,560

Printed at: 1:10,560



Surveyed 1957
Revised 1957
Edition N/A
Copyright N/A
Levelled N/A

Surveyed 1957
Revised 1957
Edition N/A
Copyright N/A
Levelled N/A

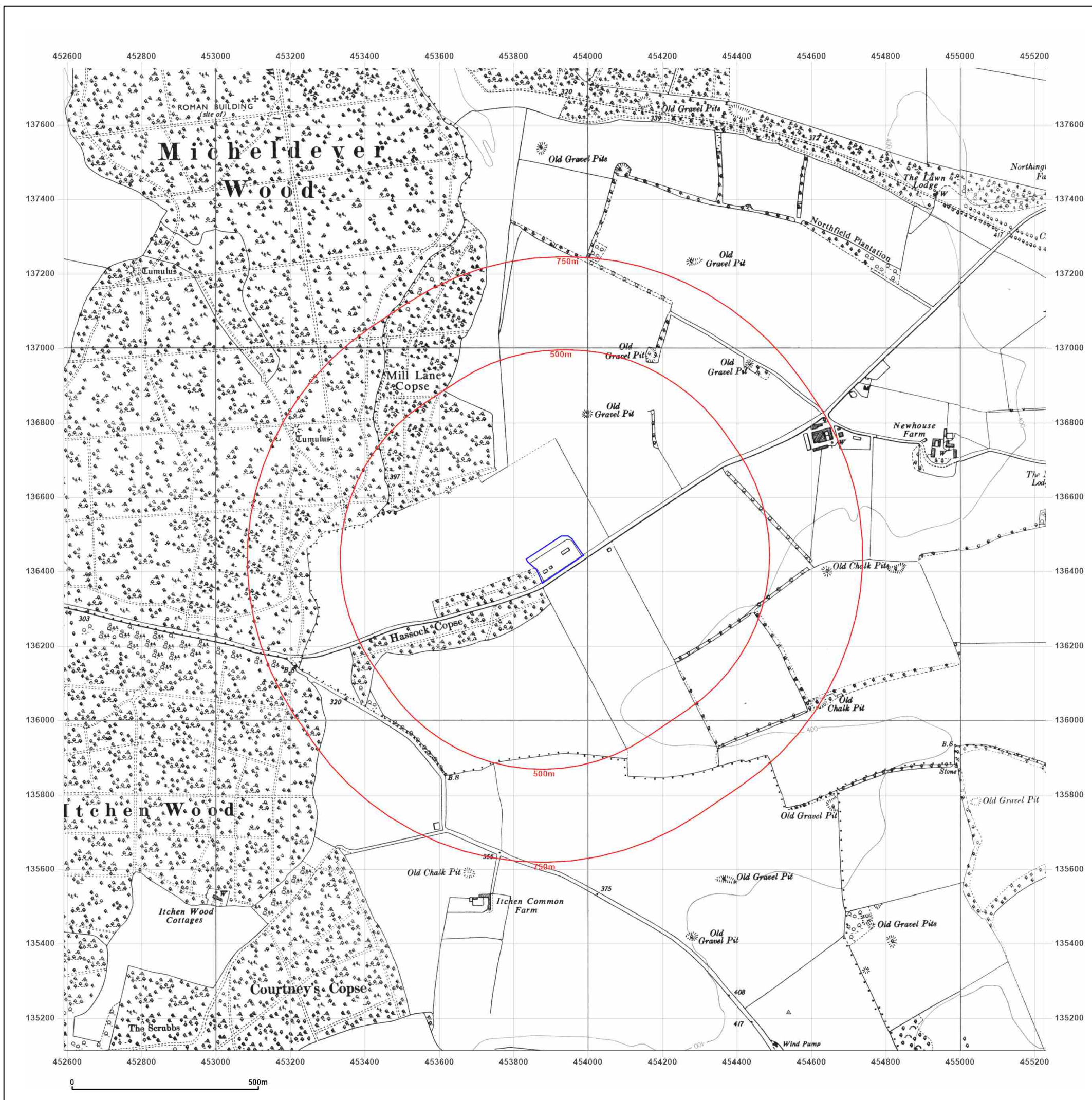


Produced by
Groundsure Insights
T: 08444 159000
E: info@groundsure.com
W: www.groundsure.com

© Crown copyright and database rights 2018 Ordnance Survey 100035207

Production date: 04 March 2022

Map legend available at:
www.groundsure.com/sites/default/files/groundsure_legend.pdf



Site Details:

HOLLY COTTAGE,
NORTHINGTON DOWN, MAIN
ROAD, NORTHINGTON DOWN,
SO24 9TZ

Client Ref: Milestone
Report Ref: GS-8567770
Grid Ref: 453910, 136432

Map Name: National Grid

Map date: 1979

Scale: 1:10,000

Printed at: 1:10,000



Surveyed 1973
Revised 1979
Edition N/A
Copyright 1979
Levelled 1975

Surveyed 1977
Revised 1978
Edition N/A
Copyright 1979
Levelled 1975



Produced by
Groundsure Insights
T: 08444 159000
E: info@groundsure.com
W: www.groundsure.com

© Crown copyright and database rights 2018 Ordnance Survey 100035207

Production date: 04 March 2022

Map legend available at:
www.groundsure.com/sites/default/files/groundsure_legend.pdf



Site Details:

HOLLY COTTAGE,
NORTHINGTON DOWN, MAIN
ROAD, NORTHINGTON DOWN,
SO24 9TZ

Client Ref: Milestone
Report Ref: GS-8567770
Grid Ref: 453910, 136432

Map Name: National Grid


Map date: 1990

Scale: 1:10,000

Printed at: 1:10,000



Surveyed 1973
Revised 1990
Edition N/A
Copyright N/A
Levelled N/A

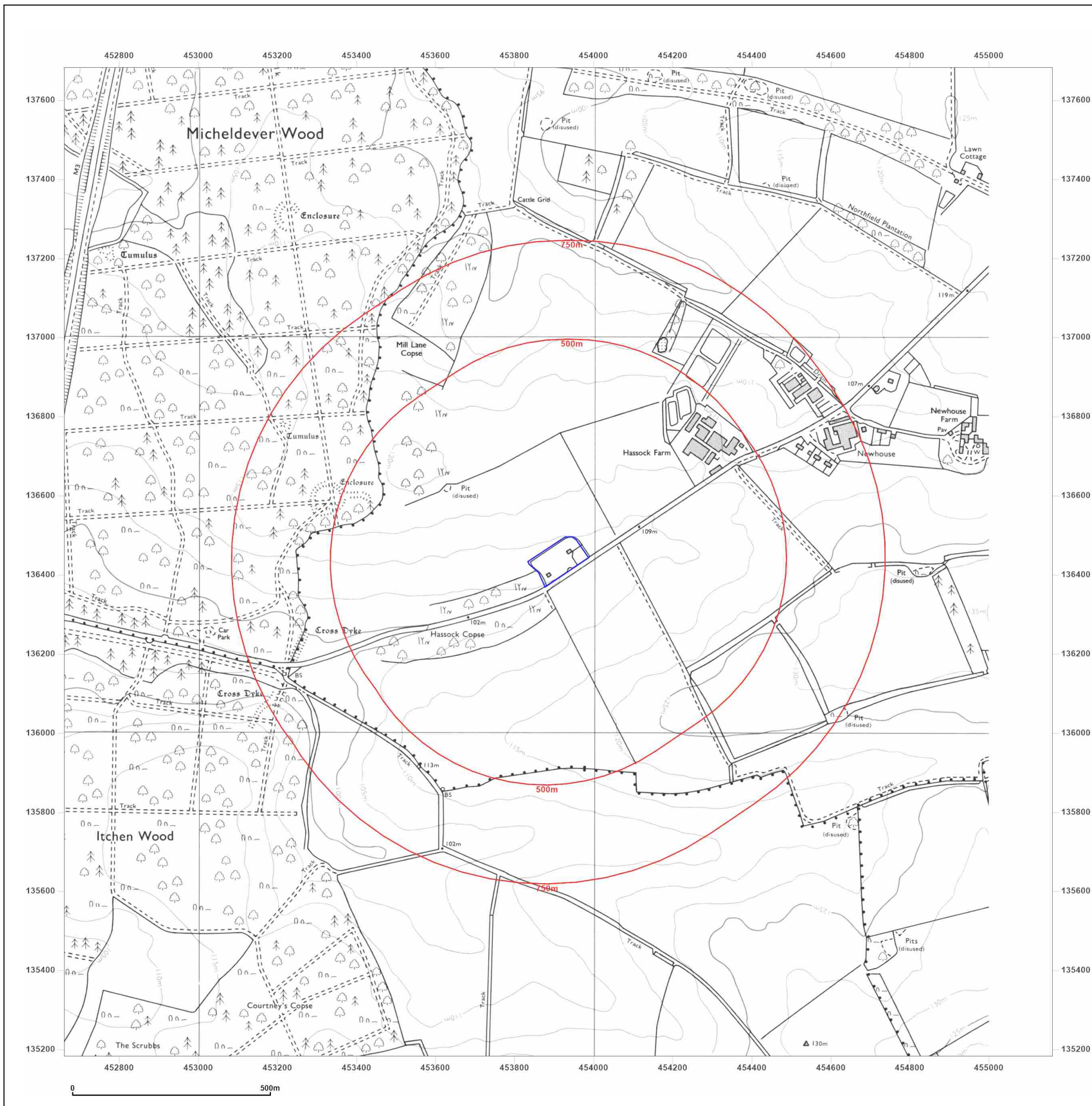


Produced by
Groundsure Insights
T: 08444 159000
E: info@groundsure.com
W: www.groundsure.com

© Crown copyright and database rights 2018 Ordnance Survey 100035207

Production date: 04 March 2022


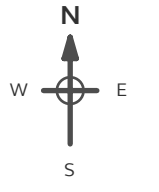
Map legend available at:
www.groundsure.com/sites/default/files/groundsure_legend.pdf



Site Details:
 HOLLY COTTAGE,
 NORTHINGTON DOWN, MAIN
 ROAD, NORTHINGTON DOWN,
 SO24 9TZ

Client Ref: Milestone
Report Ref: GS-8567770
Grid Ref: 453910, 136432

Map Name: National Grid
Map date: 2001
Scale: 1:10,000
Printed at: 1:10,000



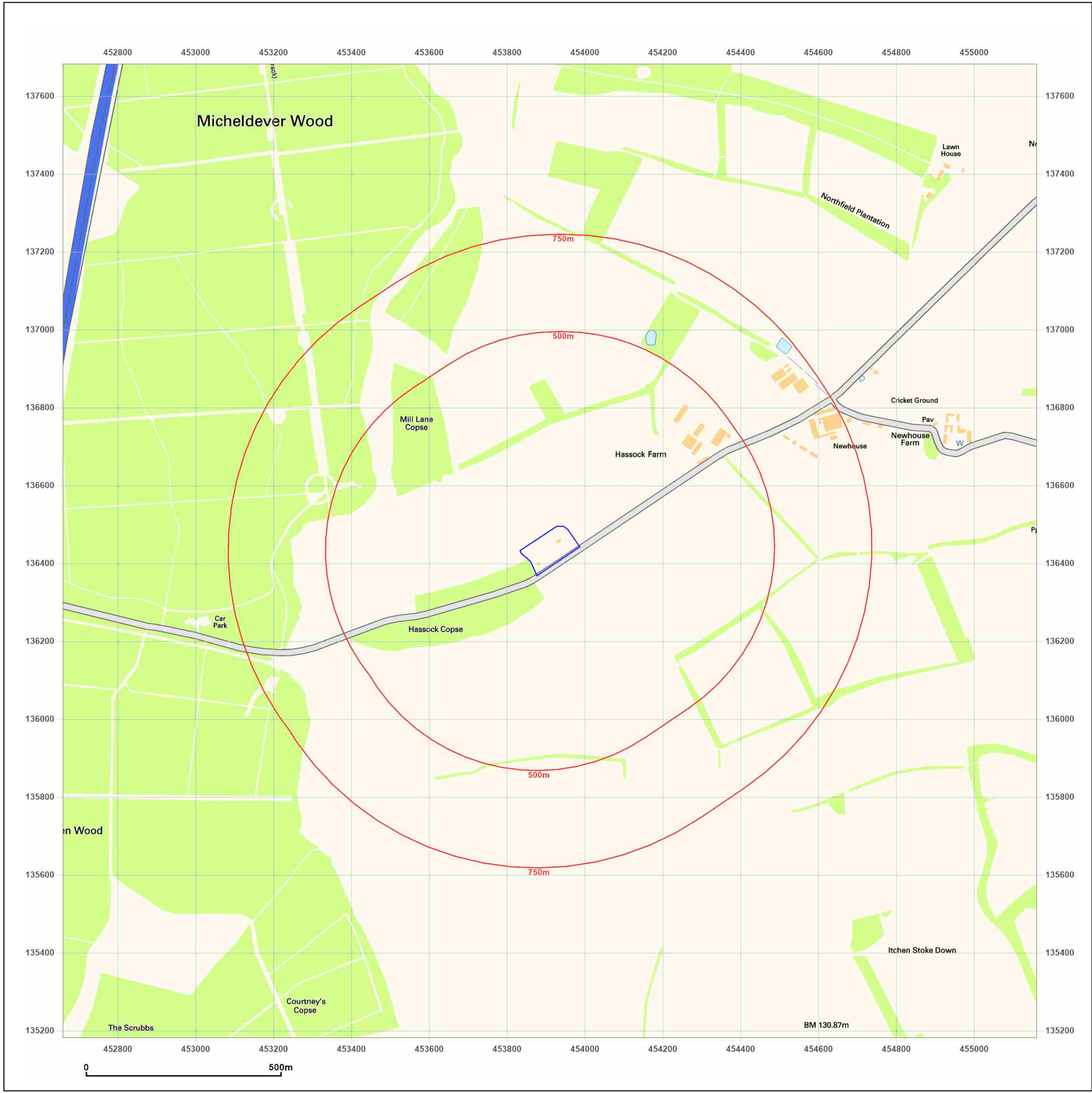
Powered by

 Produced by
 Groundsure Insights
 T: 08444 159000
 E: info@groundsure.com
 W: www.groundsure.com

© Crown copyright and database rights 2018 Ordnance Survey 100035207

Production date: 04 March 2022


Map legend available at:
www.groundsure.com/sites/default/files/groundsure_legend.pdf



Site Details:
 HOLLY COTTAGE,
 NORTHINGTON DOWN, MAIN
 ROAD, NORTHINGTON DOWN,
 SO24 9TZ

Client Ref: Milestone
Report Ref: GS-8567770
Grid Ref: 453910, 136432

Map Name: National Grid
Map date: 2010
Scale: 1:10,000
Printed at: 1:10,000



Powered by

 Produced by
 Groundsure Insights
 T: 08444 159000
 E: info@groundsure.com
 W: www.groundsure.com

© Crown copyright and database rights 2018 Ordnance Survey 100035207

Production date: 04 March 2022



Map legend available at:
www.groundsure.com/sites/default/files/groundsure_legend.pdf



Site Details:
 HOLLY COTTAGE,
 NORTHINGTON DOWN, MAIN
 ROAD, NORTHINGTON DOWN,
 SO24 9TZ

Client Ref: Milestone
Report Ref: GS-8567770
Grid Ref: 453910, 136432

Map Name: National Grid
Map date: 2022
Scale: 1:10,000
Printed at: 1:10,000



Produced by
 Groundsure Insights
 T: 08444 159000
 E: info@groundsure.com
 W: www.groundsure.com

© Crown copyright and database rights 2018 Ordnance Survey 100035207

Production date: 04 March 2022

Map legend available at:
www.groundsure.com/sites/default/files/groundsure_legend.pdf

