

**Site Details:**

HOLLY COTTAGE,  
NORTHINGTON DOWN, MAIN  
ROAD, NORTHINGTON DOWN,  
SO24 9TZ

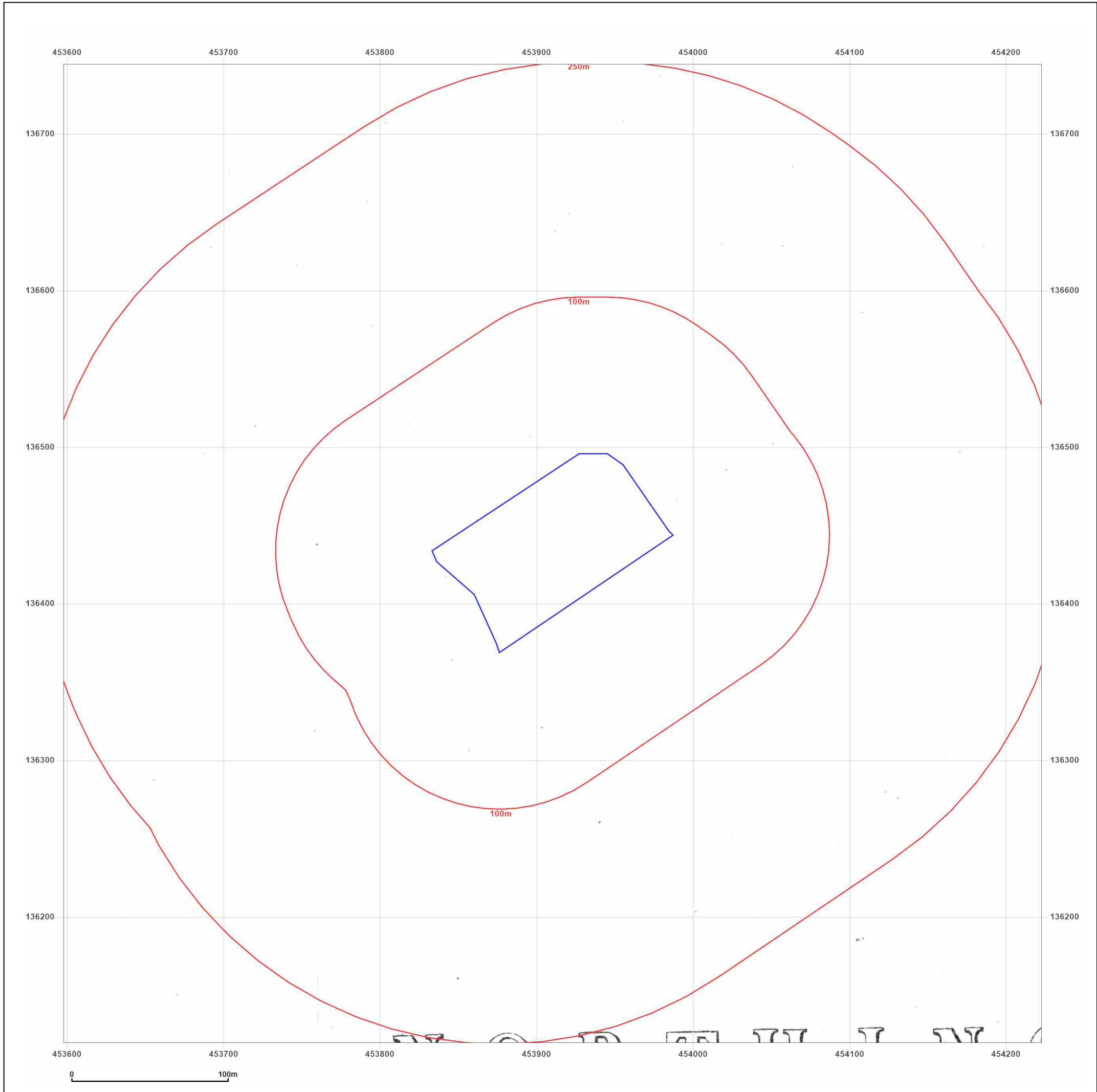
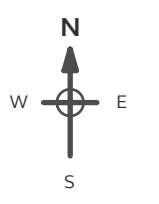
**Client Ref:** Milestone  
**Report Ref:** GS-8567770  
**Grid Ref:** 453910, 136432


**Map Name:** County Series


**Map date:** 1870-1871

**Scale:** 1:2,500

**Printed at:** 1:2,500



<p>Surveyed 1871 Revised 1871 Edition N/A Copyright N/A Levelled N/A</p>		<p>Surveyed 1870 Revised 1870 Edition N/A Copyright N/A Levelled N/A</p>
--	--	--



Produced by  
Groundsure Insights  
T: 08444 159000  
E: [info@groundsure.com](mailto:info@groundsure.com)  
W: [www.groundsure.com](http://www.groundsure.com)

© Crown copyright and database rights 2018 Ordnance Survey 100035207

Production date: 04 March 2022

Map legend available at:  
[www.groundsure.com/sites/default/files/groundsure\\_legend.pdf](http://www.groundsure.com/sites/default/files/groundsure_legend.pdf)

**Site Details:**

HOLLY COTTAGE,  
NORTHINGTON DOWN, MAIN  
ROAD, NORTHINGTON DOWN,  
SO24 9TZ

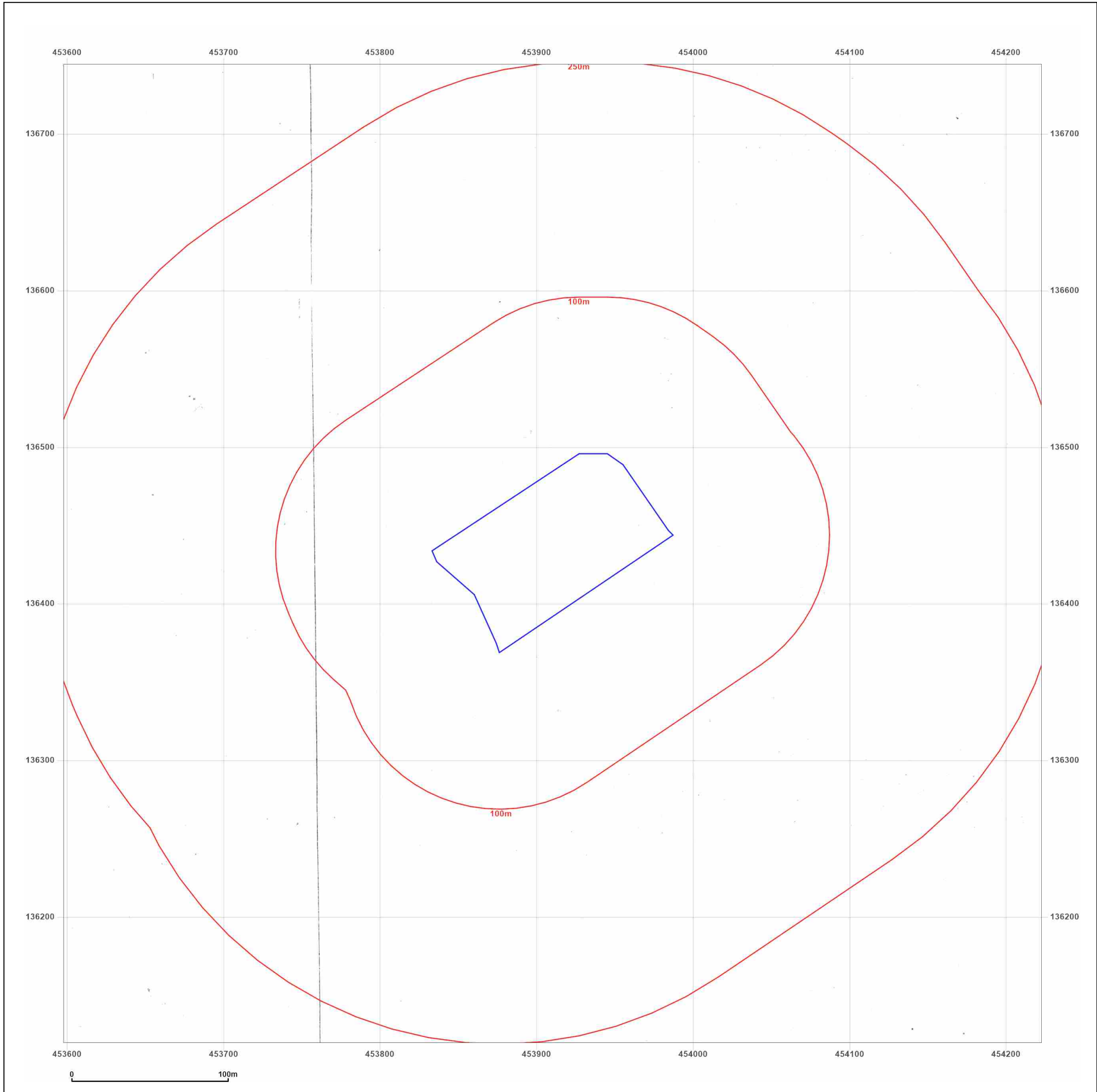
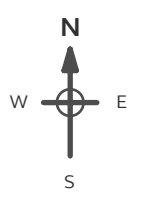
**Client Ref:** Milestone  
**Report Ref:** GS-8567770  
**Grid Ref:** 453910, 136432


**Map Name:** County Series


**Map date:** 1870-1871

**Scale:** 1:2,500

**Printed at:** 1:2,500



<p>Surveyed 1871 Revised 1871 Edition N/A Copyright N/A Levelled N/A</p>		<p>Surveyed 1870 Revised 1870 Edition N/A Copyright N/A Levelled N/A</p>
--	--	--



Produced by  
Groundsure Insights  
T: 08444 159000  
E: [info@groundsure.com](mailto:info@groundsure.com)  
W: [www.groundsure.com](http://www.groundsure.com)

© Crown copyright and database rights 2018 Ordnance Survey 100035207

Production date: 04 March 2022

Map legend available at:  
[www.groundsure.com/sites/default/files/groundsure\\_legend.pdf](http://www.groundsure.com/sites/default/files/groundsure_legend.pdf)

**Site Details:**

HOLLY COTTAGE,  
NORTHINGTON DOWN, MAIN  
ROAD, NORTHINGTON DOWN,  
SO24 9TZ

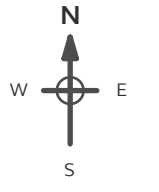

**Client Ref:** Milestone  
**Report Ref:** GS-8567770  
**Grid Ref:** 453910, 136432

**Map Name:** County Series


**Map date:** 1871

**Scale:** 1:2,500

**Printed at:** 1:2,500

Surveyed 1871  
Revised 1871  
Edition N/A  
Copyright N/A  
Levelled N/A

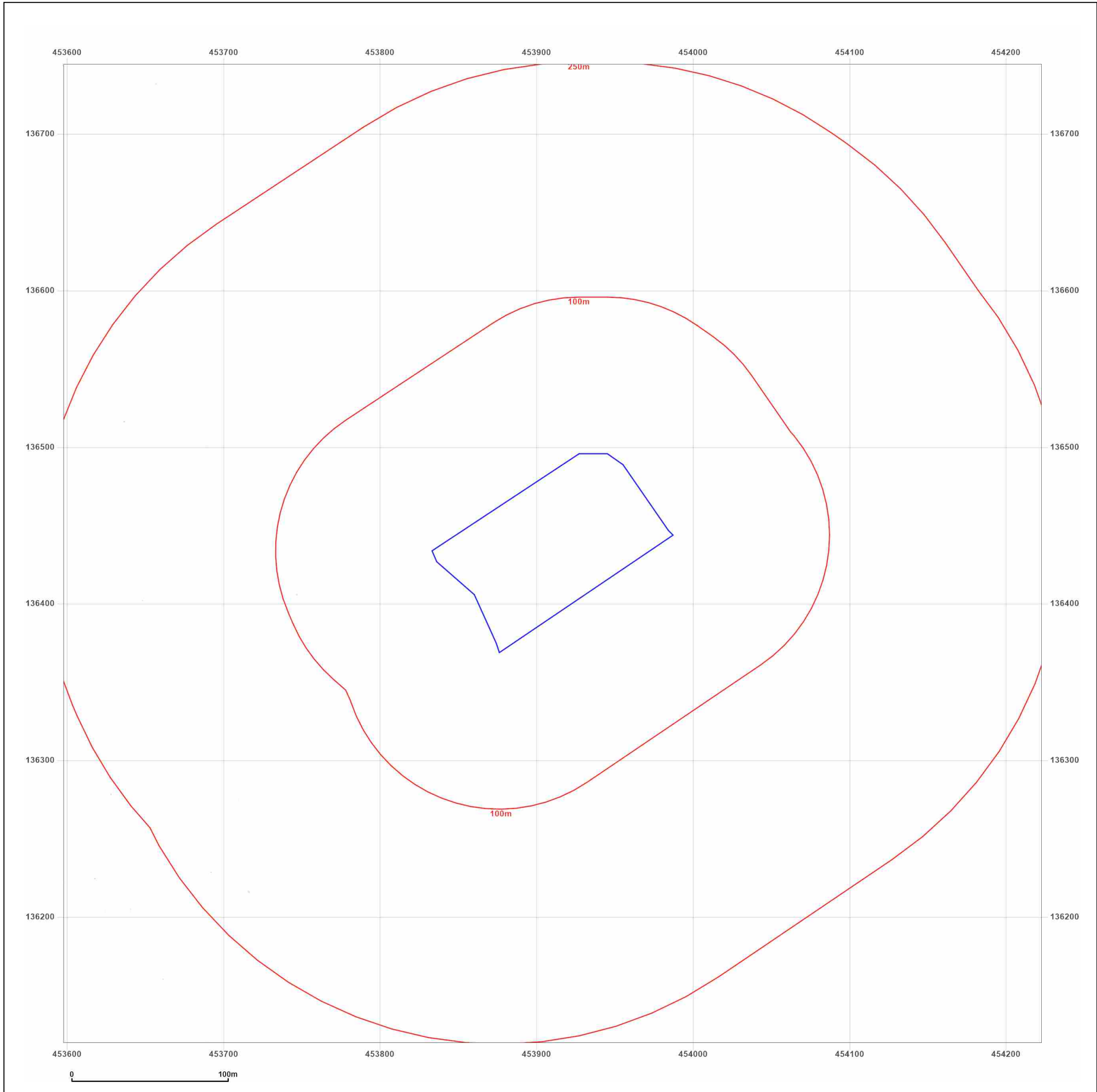


Produced by  
Groundsure Insights  
T: 08444 159000  
E: [info@groundsure.com](mailto:info@groundsure.com)  
W: [www.groundsure.com](http://www.groundsure.com)

© Crown copyright and database rights 2018 Ordnance Survey 100035207

Production date: 04 March 2022

Map legend available at:  
[www.groundsure.com/sites/default/files/groundsure\\_legend.pdf](http://www.groundsure.com/sites/default/files/groundsure_legend.pdf)



**Site Details:**

HOLLY COTTAGE,  
NORTHINGTON DOWN, MAIN  
ROAD, NORTHINGTON DOWN,  
SO24 9TZ

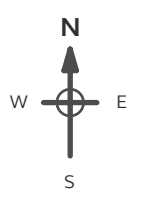
**Client Ref:** Milestone  
**Report Ref:** GS-8567770  
**Grid Ref:** 453910, 136432


**Map Name:** County Series

**Map date:** 1871

**Scale:** 1:2,500

**Printed at:** 1:2,500





Surveyed 1871  
Revised 1871  
Edition N/A  
Copyright N/A  
Levelled N/A

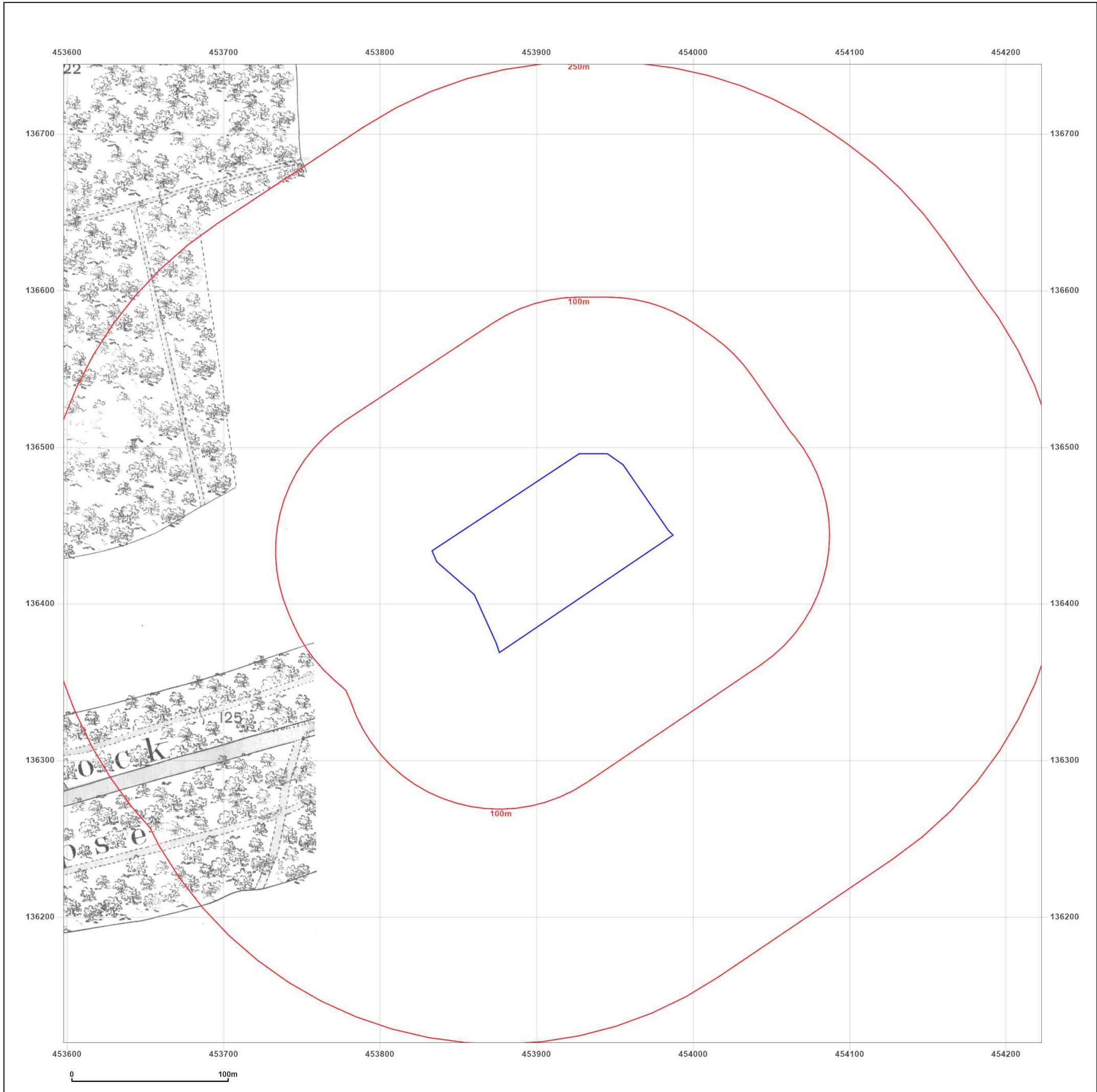


Produced by  
Groundsure Insights  
T: 08444 159000  
E: [info@groundsure.com](mailto:info@groundsure.com)  
W: [www.groundsure.com](http://www.groundsure.com)

© Crown copyright and database rights 2018 Ordnance Survey 100035207

Production date: 04 March 2022

Map legend available at:  
[www.groundsure.com/sites/default/files/groundsure\\_legend.pdf](http://www.groundsure.com/sites/default/files/groundsure_legend.pdf)

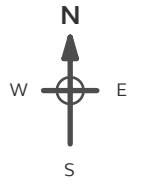


**Site Details:**


HOLLY COTTAGE,  
NORTHINGTON DOWN, MAIN  
ROAD, NORTHINGTON DOWN,  
SO24 9TZ

**Client Ref:** Milestone  
**Report Ref:** GS-8567770  
**Grid Ref:** 453910, 136432


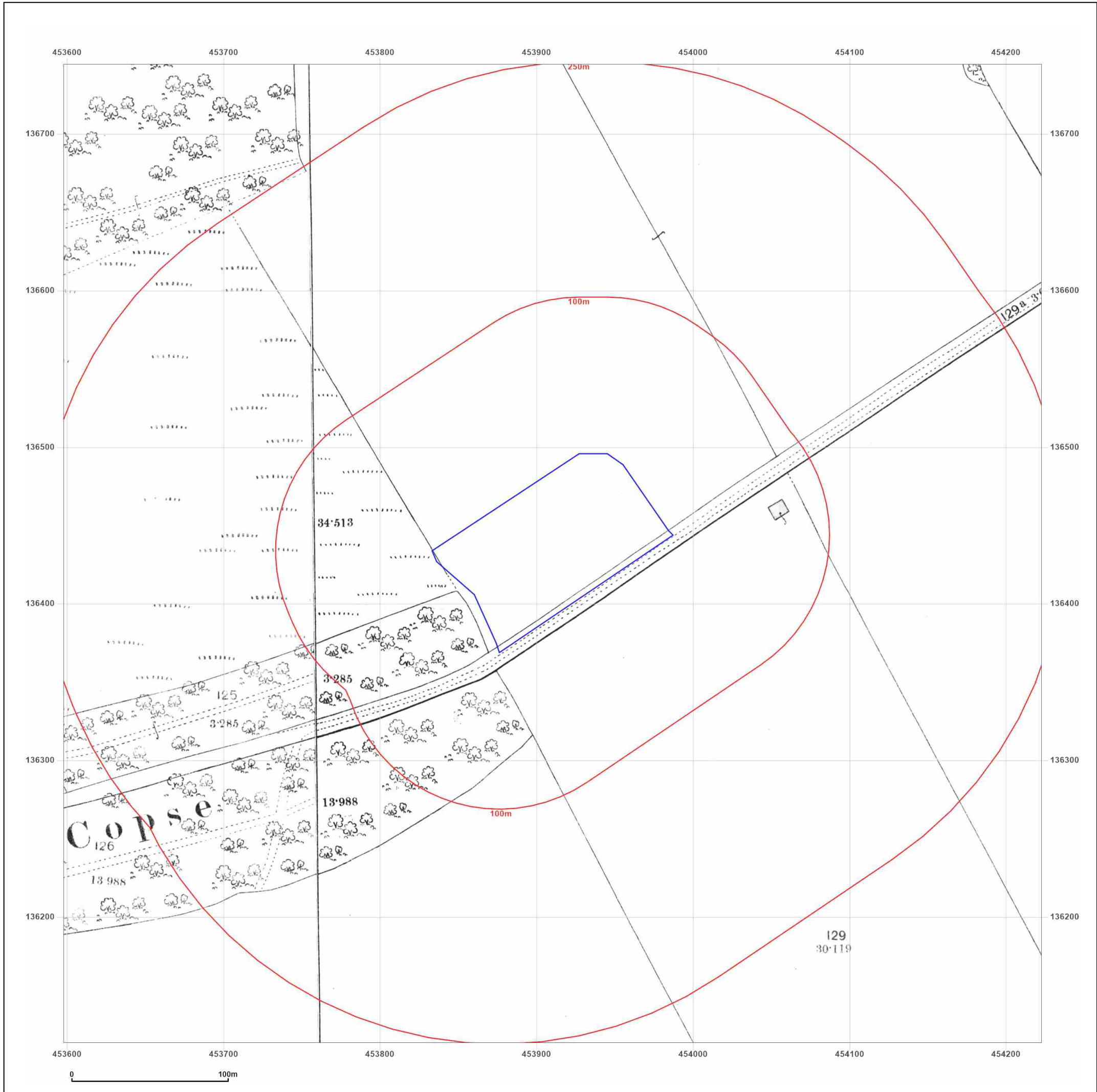
**Map Name:** County Series  
**Map date:** 1896  
**Scale:** 1:2,500  
**Printed at:** 1:2,500



Surveyed 1896  
Revised 1896  
Edition N/A  
Copyright N/A  
Levelled N/A



Surveyed 1896  
Revised 1896  
Edition N/A  
Copyright N/A  
Levelled N/A



Produced by  
Groundsure Insights  
T: 08444 159000  
E: [info@groundsure.com](mailto:info@groundsure.com)  
W: [www.groundsure.com](http://www.groundsure.com)

© Crown copyright and database rights 2018 Ordnance Survey 100035207

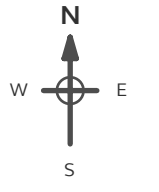
Production date: 04 March 2022


Map legend available at:  
[www.groundsure.com/sites/default/files/groundsure\\_legend.pdf](http://www.groundsure.com/sites/default/files/groundsure_legend.pdf)

**Site Details:**  
 HOLLY COTTAGE,  
 NORTHINGTON DOWN, MAIN  
 ROAD, NORTHINGTON DOWN,  
 SO24 9TZ

**Client Ref:** Milestone  
**Report Ref:** GS-8567770  
**Grid Ref:** 453910, 136432

**Map Name:** County Series  
**Map date:** 1910  
**Scale:** 1:2,500  
**Printed at:** 1:2,500



Surveyed 1910 Revised 1910 Edition N/A Copyright N/A Levelled N/A		Surveyed 1910 Revised 1910 Edition N/A Copyright N/A Levelled N/A
---	---	---

**Powered by**

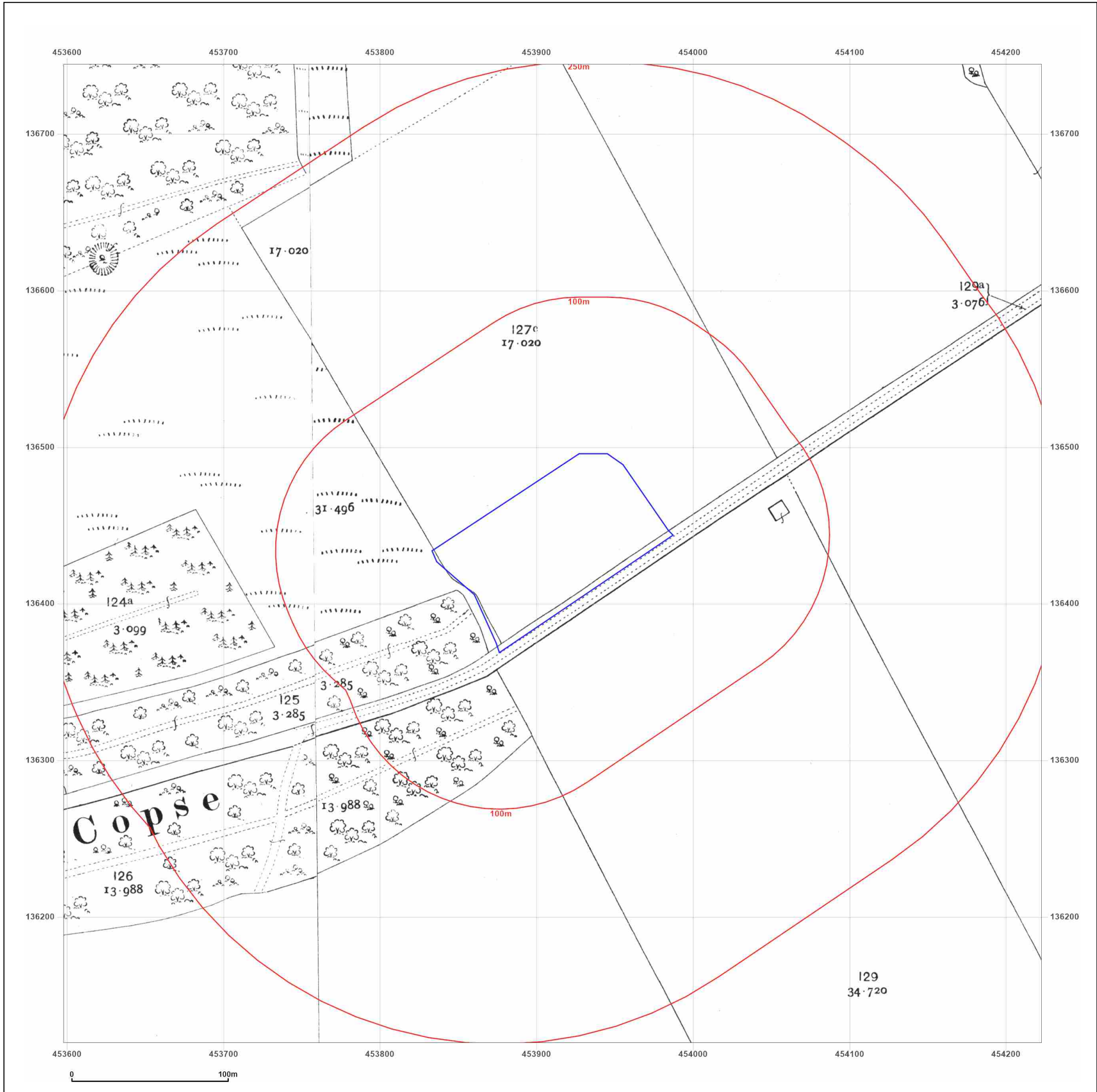


Produced by  
 Groundsure Insights  
 T: 08444 159000  
 E: [info@groundsure.com](mailto:info@groundsure.com)  
 W: [www.groundsure.com](http://www.groundsure.com)

© Crown copyright and database rights 2018 Ordnance Survey 100035207

Production date: 04 March 2022

Map legend available at:  
[www.groundsure.com/sites/default/files/groundsure\\_legend.pdf](http://www.groundsure.com/sites/default/files/groundsure_legend.pdf)

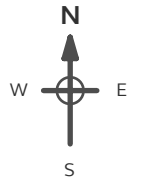


**Site Details:**

HOLLY COTTAGE,  
NORTHINGTON DOWN, MAIN  
ROAD, NORTHINGTON DOWN,  
SO24 9TZ

**Client Ref:** Milestone  
**Report Ref:** GS-8567770  
**Grid Ref:** 453910, 136432

**Map Name:** National Grid  
**Map date:** 1975  
**Scale:** 1:2,500  
**Printed at:** 1:2,500



Surveyed N/A Revised N/A Edition N/A Copyright N/A Levelled N/A		Surveyed 1973 Revised 1973 Edition N/A Copyright 1975 Levelled 1958
---	--	---

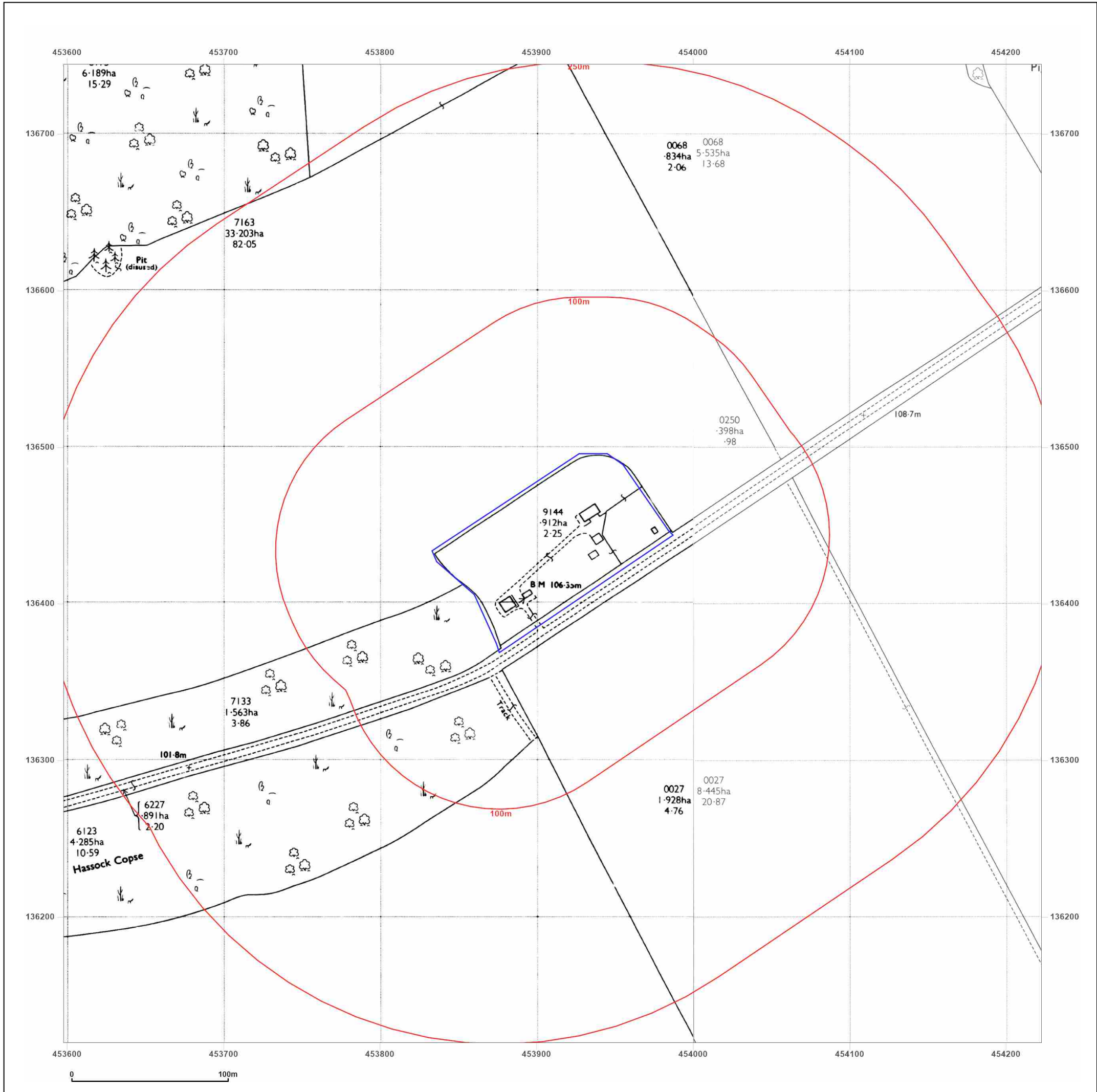


Produced by  
Groundsure Insights  
T: 08444 159000  
E: [info@groundsure.com](mailto:info@groundsure.com)  
W: [www.groundsure.com](http://www.groundsure.com)

© Crown copyright and database rights 2018 Ordnance Survey 100035207

Production date: 04 March 2022

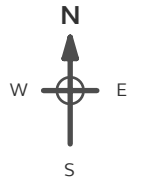
Map legend available at:  
[www.groundsure.com/sites/default/files/groundsure\\_legend.pdf](http://www.groundsure.com/sites/default/files/groundsure_legend.pdf)



**Site Details:**  
 HOLLY COTTAGE,  
 NORTHINGTON DOWN, MAIN  
 ROAD, NORTHINGTON DOWN,  
 SO24 9TZ

**Client Ref:** Milestone  
**Report Ref:** GS-8567770  
**Grid Ref:** 453910, 136432

**Map Name:** National Grid  
**Map date:** 1975  
**Scale:** 1:2,500  
**Printed at:** 1:2,500



	Surveyed N/A Revised N/A Edition N/A Copyright N/A Levelled N/A
--	---

**Powered by**




Produced by  
 Groundsure Insights  
 T: 08444 159000  
 E: [info@groundsure.com](mailto:info@groundsure.com)  
 W: [www.groundsure.com](http://www.groundsure.com)

© Crown copyright and database rights 2018 Ordnance Survey 100035207

Production date: 04 March 2022

Map legend available at:  
[www.groundsure.com/sites/default/files/groundsure\\_legend.pdf](http://www.groundsure.com/sites/default/files/groundsure_legend.pdf)



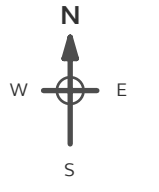


**Site Details:**

HOLLY COTTAGE,  
NORTHINGTON DOWN, MAIN  
ROAD, NORTHINGTON DOWN,  
SO24 9TZ

**Client Ref:** Milestone  
**Report Ref:** GS-8567770  
**Grid Ref:** 453910, 136432

**Map Name:** National Grid  
**Map date:** 1994  
**Scale:** 1:2,500  
**Printed at:** 1:2,500



Surveyed 1994 Revised N/A Edition N/A Copyright 1994 Levelled N/A	Surveyed N/A Revised N/A Edition N/A Copyright 1994 Levelled N/A
---	--




Produced by  
Groundsure Insights  
T: 08444 159000  
E: [info@groundsure.com](mailto:info@groundsure.com)  
W: [www.groundsure.com](http://www.groundsure.com)

© Crown copyright and database rights 2018 Ordnance Survey 100035207

Production date: 04 March 2022

Map legend available at:  
[www.groundsure.com/sites/default/files/groundsure\\_legend.pdf](http://www.groundsure.com/sites/default/files/groundsure_legend.pdf)



**Site Details:**

HOLLY COTTAGE,  
NORTHINGTON DOWN, MAIN  
ROAD, NORTHINGTON DOWN,  
SO24 9TZ


**Client Ref:** Milestone  
**Report Ref:** GS-8567770  
**Grid Ref:** 453910, 136432

**Map Name:** LandLine

**Map date:** 2003

**Scale:** 1:1,250

**Printed at:** 1:1,250



Powered by  Produced by Groundsure Insights  
T: 08444 159000  
E: [info@groundsure.com](mailto:info@groundsure.com)  
W: [www.groundsure.com](http://www.groundsure.com)

© Crown copyright and database rights 2018 Ordnance Survey 100035207

Production date: 04 March 2022

Map legend available at:  
[www.groundsure.com/sites/default/files/groundsure\\_legend.pdf](http://www.groundsure.com/sites/default/files/groundsure_legend.pdf)

