

Key to Symbols

- Wastewater treatment works site boundary
- Wastewater treatment works site boundary 2km buffer
- Wastewater treatment works site boundary 10km buffer
- National Nature Reserve (NNR)
- Local Nature Reserve (LNR)
- National Parks
- Ramsar
- Sites of Special Scientific Interest (SSSI)
- Special Areas of Conservation (SAC)
- Special Protection Areas (SPA)
- Local Wildlife Sites

Notes

Non-statutory sites: Hampshire Biodiversity Information Centre (HBIC), Kent Medway Biodiversity Record Centre (KMBRC), Sussex Biodiversity Record Centre (SBRC), 2024

National Nature Reserves, Local Nature Reserves, Ancient Woodland, Areas of Outstanding Natural Beauty, AONB, Country Parks, Priority Habitats: © Natural England copyright. Contains Ordnance Survey data © Crown copyright and database right 2024.

Basemapping: Contains OS data © Crown Copyright and database right 2023
Contains data from OS Zoomstack

Rev	Date	Drawn	Description	Ch'kd	App'd
01	01/03/2024	MP	For Information	ZT	AM

M **M**
MOTT **MACDONALD**

Victory House,
Trafalgar Place
Brighton
BN1 4FY
T +44 (0)1273 365000
W mottmac.com

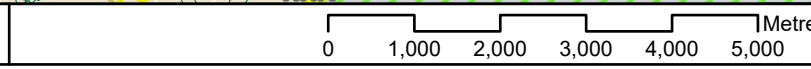
Client

from Southern Water.

Title
SWS IED Environmental Permit Application
Ecology - Priority Habitats and Non-statutory
Designated Sites
Millbrook and Slowhill Copse Permit
Boundaries

Designed	S Stone	Check	Zoe Trent
Drawn	M Pinney	Coordination	S Stone
GIS Check	M Pinney	Approved	A Manns
Scale at A3	Status	Rev	Security
1:88,000	INF	01	STD

© Mott MacDonald Ltd.
This document is issued for the party which commissioned it and for specific purposes connected with the captioned project only. It should not be relied upon by any other party or used for any other purpose.
We accept no responsibility for the consequences of this document being relied upon by any other party, or containing any error or omission which is due to an error or omission in data supplied to us by other parties.



Drawing Number 100419175-MMD-00-XX-GIS-Y-01



Key to Symbols

- Wastewater treatment works site boundary
- - - Wastewater treatment works site boundary 2km buffer
- Hampshire - SINC Management Status
- Hampshire - Site of Importance for Nature Conservation
- Hampshire - Biosite
- Hampshire - Road Verges of Ecological Importance
- Country Park
- Ancient & Semi-Natural Woodland
- Ancient Replanted Woodland
- Priority Habitats Inventory (South) (England) © Natural England
- Coastal and floodplain grazing marsh
- Coastal saltmarsh
- Deciduous woodland
- Good quality semi-improved grassland
- Lowland dry acid grassland
- Lowland fens
- Lowland heathland
- Lowland meadows
- Mudflats
- No main habitat but additional habitats present
- Purple moor grass and rush pastures
- Reedbeds
- Traditional orchard

Notes

Non-statutory sites: Hampshire Biodiversity Information Centre (HBIC), Kent Medway Biodiversity Record Centre (KMBC), Sussex Biodiversity Record Centre (SBRC), 2024
 National Nature Reserves, Local Nature Reserves, Ancient Woodland, Areas of Outstanding Natural Beauty, AONB, Country Parks, Priority Habitats: © Natural England copyright. Contains Ordnance Survey data © Crown copyright and database right 2024.
 Basemapping: Contains OS data © Crown Copyright and database right 2023
 Contains data from OS Zoomstack

Rev	Date	Drawn	Description	Ch'kd	App'd
01	01/03/2024	MP	For Information	ZT	AM

M

MOTT MACDONALD

M

MOTT MACDONALD

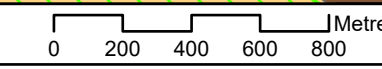
Victory House,
Trafalgar Place
Brighton
BN1 4FY
T +44 (0)1273 365000
W mottmac.com

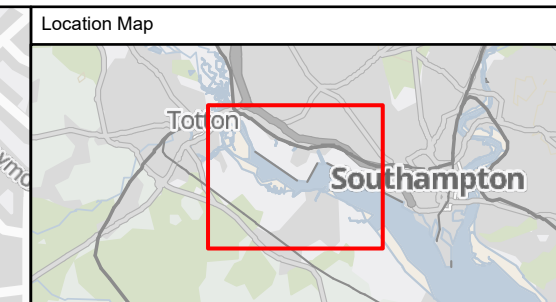
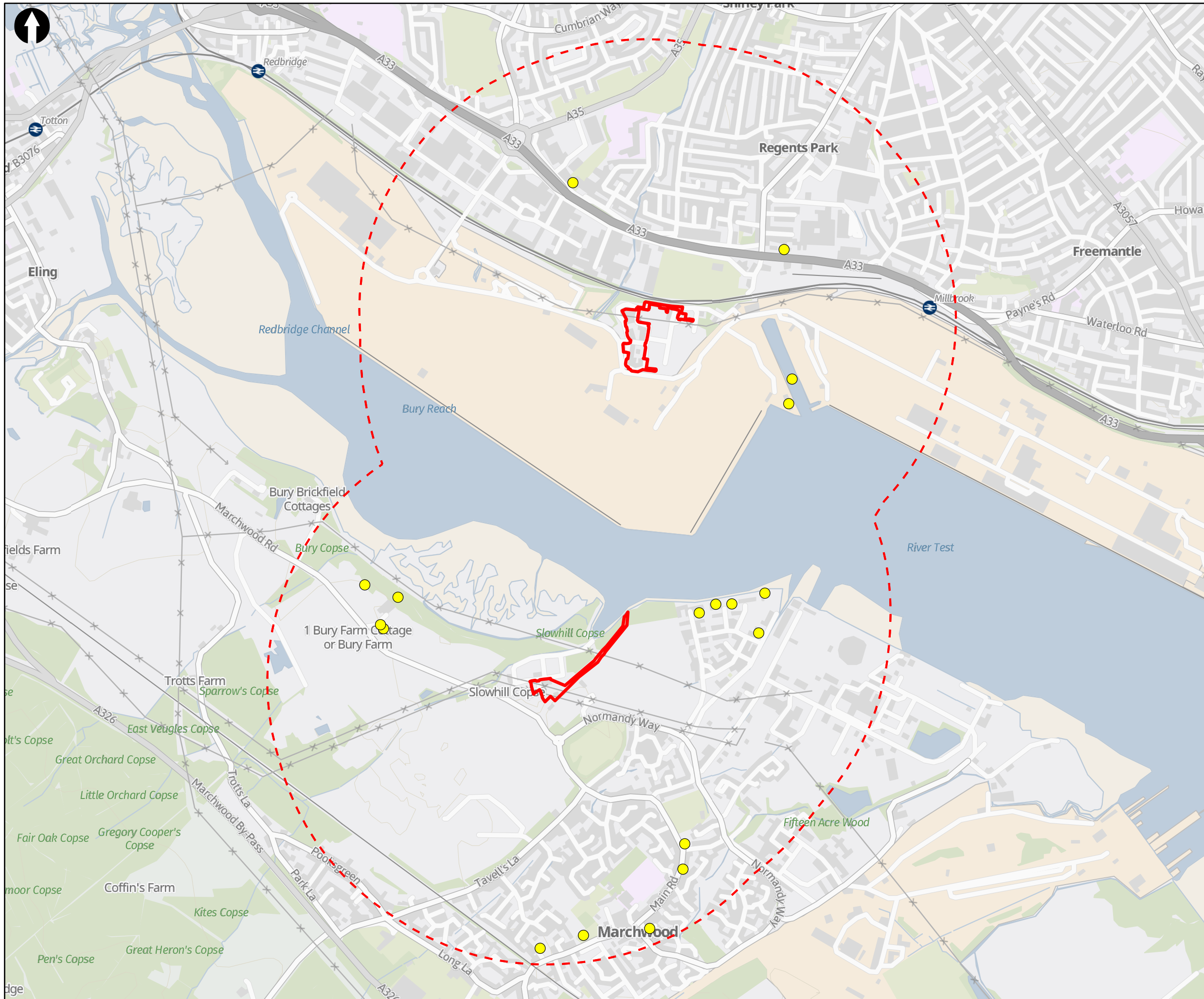
Client

Title
 SWS IED Environmental Permit Application
 Ecology - Priority Habitats and Non-statutory Designated Sites
 Millbrook and Slowhill Copse Permit Boundaries

Designed	S Stone	Check	Zoe Trent
Drawn	M Pinney	Coordination	S Stone
GIS Check	M Pinney	Approved	A Manns
Scale at A3	Status	Rev	Security
1:22,000	INF	01	STD

Drawing Number 100419175-MMD-00-XX-GIS-Y-MIL01





Key to Symbols

- Wastewater treatment works site boundary
- Wastewater treatment works site boundary 1km buffer
- Grade II listed building

Notes

Listed buildings and scheduled monuments: © Historic England 2024. Contains Ordnance Survey data © Crown copyright and database right 2024. The Historic England GIS Data contained in this material was obtained on 10/12/2023. The most publicly available up to date Historic England GIS Data can be obtained from [HistoricEngland.org.uk](https://historicengland.org.uk).
 Basemapping: Contains OS data © Crown Copyright and database right 2023. Contains data from OS Zoomstack

Rev	Date	Drawn	Description	Ch'kd	App'd
01	01/03/2024	MP	For Information	SS	AM

M M
MOTT MACDONALD

Victory House,
 Trafalgar Place
 Brighton
 BN1 4FY
 T +44 (0)1273 365000
 W mottmac.com

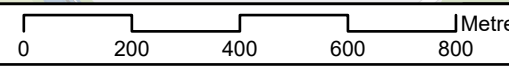


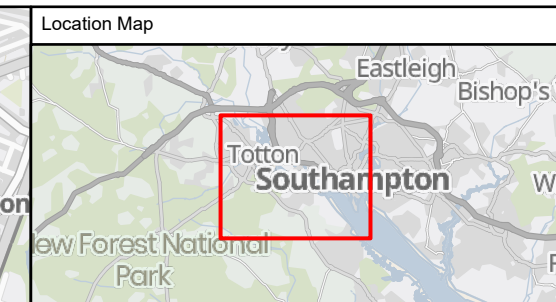
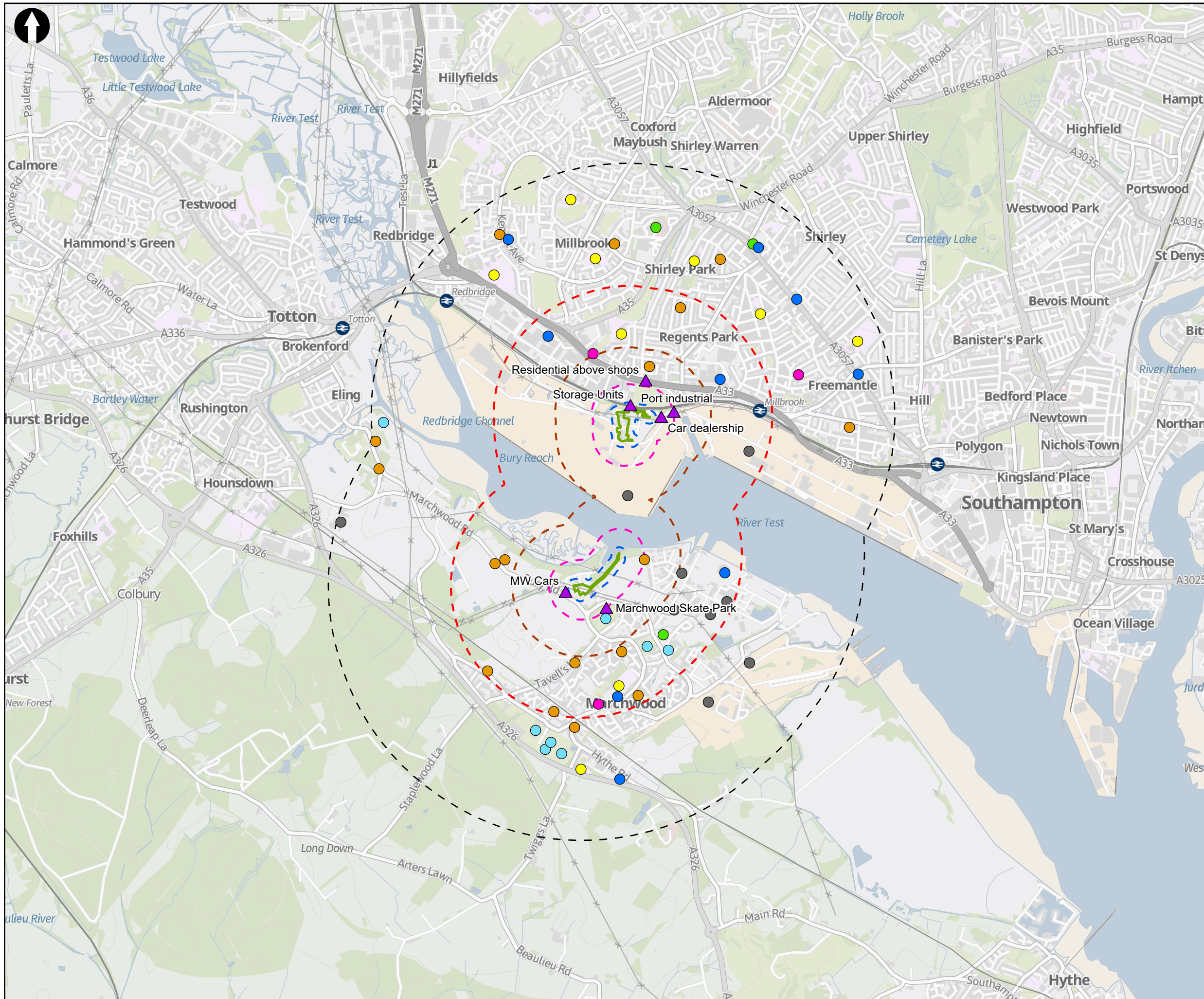
Title

SWS IED Environmental Permit Application
 Designated Heritage Assets
 Millbrook and Slowhill Copse Permit
 Boundaries

Designed	S Stone	Check	S Stone
Drawn	M Pinney	Coordination	S Stone
GIS Check	N/A	Approved	A Manns
Scale at A3	Status	Rev	Security
1:14,000	INF	01	STD

Drawing Number 100419175-MMD-00-XX-GIS-Y-MIL03





Key to Symbols

- Wastewater treatment works site boundary
- Wastewater treatment works site boundary - 50m buffer
- Wastewater treatment works site boundary - 200m buffer
- Wastewater treatment works site boundary - 500m buffer
- Wastewater treatment works site boundary - 1km buffer
- Wastewater treatment works site boundary - 2km buffer
- Key human receptor

Other human receptors

- Commercial
- Community facility
- Education
- Industrial
- Religious centre
- Residential
- Sport

Notes

Contains OS data © Crown Copyright and database right 2023
 Contains data from OS Zoomstack
 Human receptor: Mott MacDonald, 2020 and 2023. Based upon Air Quality assessment and OpenStreetMap POIS freely available.

01	27/02/2024	MP	For Information	SS	AM
Rev	Date	Drawn	Description	Ch'kd	App'd

M M
MOTT MACDONALD

Victory House,
 Trafalgar Place
 Brighton
 BN1 4FY
 T +44 (0)1273 365000
 W mottmac.com

Client

Title

SWS IED Environmental Permit Application
 Human Receptors
 Millbrook and Slowhill Copse Permit
 Boundaries

Designed	S Stone	Check	S Stone
Drawn	M Pinney	Coordination	S Stone
GIS Check	N/A	Approved	A Manns
Scale at A3	Status	Rev	Security
1:30,000	INF	01	STD

Drawing Number 100419175-MMD-00-XX-GIS-Y-SLO02

