

Envirocheck[®] Report:

Datasheet

Order Details:

Order Number:

288352970_1_1

Customer Reference:

100419175-001

National Grid Reference:

438890, 112530

Slice:

A

Site Area (Ha):

9.24

Search Buffer (m):

1000

Site Details:

Site at 438720, 112480

Client Details:

Miss L Bethell
Mott Macdonald
Demeter House
Station Road
Cambridge
CB1 2RS

Prepared For:

Southern Water

Report Section	Page Number
Summary	-
Agency & Hydrological	1
Waste	43
Hazardous Substances	49
Geological	50
Industrial Land Use	52
Sensitive Land Use	92
Data Currency	93
Data Suppliers	99
Useful Contacts	100

Introduction

The Environment Act 1995 has made site sensitivity a key issue, as the legislation pays as much attention to the pathways by which contamination could spread, and to the vulnerable targets of contamination, as it does the potential sources of contamination. For this reason, Landmark's Site Sensitivity maps and Datasheet(s) place great emphasis on statutory data provided by the Environment Agency/Natural Resources Wales and the Scottish Environment Protection Agency; it also incorporates data from Natural England (and the Scottish and Welsh equivalents) and Local Authorities; and highlights hydrogeological features required by environmental and geotechnical consultants. It does not include any information concerning past uses of land. The datasheet is produced by querying the Landmark database to a distance defined by the client from a site boundary provided by the client. In this datasheet the National Grid References (NGRs) are rounded to the nearest 10m in accordance with Landmark's agreements with a number of Data Suppliers.

Copyright Notice

© Landmark Information Group Limited 2021. The Copyright on the information and data and its format as contained in this Envirocheck® Report ("Report") is the property of Landmark Information Group Limited ("Landmark") and several other Data Providers, including (but not limited to) Ordnance Survey, British Geological Survey, the Environment Agency/Natural Resources Wales and Natural England, and must not be reproduced in whole or in part by photocopying or any other method. The Report is supplied under Landmark's Terms and Conditions accepted by the Customer. A copy of Landmark's Terms and Conditions can be found with the Index Map for this report. Additional copies of the Report may be obtained from Landmark, subject to Landmark's charges in force from time to time. The Copyright, design rights and any other intellectual rights shall remain the exclusive property of Landmark and/or other Data providers, whose Copyright material has been included in this Report. © Environment Agency & United Kingdom Research and Innovation 2021. © Natural Resources Wales & United Kingdom Research and Innovation 2021.

Natural England Copyright Notice

Site of Special Scientific Interest, National Nature Reserve, Ramsar, Special Protection Area, Special Conservation Area, Marine Nature Reserve data (derived from Ordnance Survey 1:10000 raster) is provided by, and used with the permission of, Natural England who retain the copyright and Intellectual Property Rights for the data.

Scottish Natural Heritage Copyright

Contains SNH information licensed under the Open Government Licence v3.0.

Ove Arup Copyright Notice

The Mining Instability data was obtained on licence from Ove Arup & Partners Limited (for further information, contact mining.review@arup.com). No reproduction or further use of such Data is to be made without the prior written consent of Ove Arup & Partners Limited. The supplied Mining Instability data is derived from publicly available records and other third party sources and neither Ove Arup & Partners nor Landmark warrant the accuracy or completeness of such information or data.

Stantec Copyright Notice

The cavity data presented has been extracted from the PBA (now Stantec UK Ltd) enhanced version of the original DEFRA national cavity databases. Stantec UK Ltd retain the copyright & intellectual property rights in the data. Whilst all reasonable efforts are made to check that the information contained in the cavity databases is accurate we do not warrant that the data is complete or error free. The information is based upon our own researches and those collated from a number of external sources and is continually being augmented and updated by Stantec UK Ltd. In no event shall Stantec UK Ltd or Landmark be liable for any loss or damage including, without limitation, indirect or consequential loss or damage arising from the use of this data.

Radon Potential dataset Copyright Notice

Information supplied from a joint dataset compiled by The British Geological Survey and Public Health England.

Natural Resources Wales Copyright Notice

Contains Natural Resources Wales information © Natural Resources Wales and Database Right. All rights Reserved. Contains Ordnance Survey Data. Ordnance Survey Licence number 100019741. Crown Copyright and Database Right. Contains Natural Resources Wales information © Natural Resources Wales and Database Right. All rights Reserved. Some features of this information are based on digital spatial data licensed from the Centre for Ecology & Hydrology © NERC (CEH). Defra, Met Office and DARD Rivers Agency © Crown copyright. © Cranfield University. © James Hutton Institute. Contains OS data © Crown copyright and database right 2021. Land & Property Services © Crown copyright and database right.

Report Version v53.0

Data Type	Page Number	On Site	0 to 250m	251 to 500m	501 to 1000m (*up to 2000m)
Agency & Hydrological					
BGS Groundwater Flooding Susceptibility	pg 1	Yes	Yes	Yes	n/a
Contaminated Land Register Entries and Notices					
Discharge Consents	pg 1	1	13	11	68
Prosecutions Relating to Controlled Waters			n/a	n/a	n/a
Enforcement and Prohibition Notices					
Integrated Pollution Controls	pg 24			3	2
Integrated Pollution Prevention And Control	pg 25	8	2	2	5
Local Authority Integrated Pollution Prevention And Control					
Local Authority Pollution Prevention and Controls	pg 29	1	5	4	10
Local Authority Pollution Prevention and Control Enforcements					
Nearest Surface Water Feature	pg 32		Yes		
Pollution Incidents to Controlled Waters	pg 32		3	4	13
Prosecutions Relating to Authorised Processes					
Registered Radioactive Substances	pg 36				2
River Quality					
River Quality Biology Sampling Points					
River Quality Chemistry Sampling Points					
Substantiated Pollution Incident Register	pg 36			1	
Water Abstractions	pg 36				(*7)
Water Industry Act Referrals					
Groundwater Vulnerability Map	pg 38	Yes	n/a	n/a	n/a
Groundwater Vulnerability - Soluble Rock Risk			n/a	n/a	n/a
Groundwater Vulnerability - Local Information			n/a	n/a	n/a
Bedrock Aquifer Designations	pg 38	Yes	n/a	n/a	n/a
Superficial Aquifer Designations	pg 38	Yes	n/a	n/a	n/a
Source Protection Zones					
Extreme Flooding from Rivers or Sea without Defences	pg 39		Yes	n/a	n/a
Flooding from Rivers or Sea without Defences	pg 39		Yes	n/a	n/a
Areas Benefiting from Flood Defences				n/a	n/a
Flood Water Storage Areas				n/a	n/a
Flood Defences				n/a	n/a
OS Water Network Lines	pg 39		6		24

Data Type	Page Number	On Site	0 to 250m	251 to 500m	501 to 1000m (*up to 2000m)
Waste					
BGS Recorded Landfill Sites	pg 43		1		
Historical Landfill Sites	pg 43		1	1	2
Integrated Pollution Control Registered Waste Sites					
Licensed Waste Management Facilities (Landfill Boundaries)					
Licensed Waste Management Facilities (Locations)	pg 44	1	3	1	1
Local Authority Landfill Coverage		1	n/a	n/a	n/a
Local Authority Recorded Landfill Sites					
Potentially Infilled Land (Non-Water)	pg 45			1	
Potentially Infilled Land (Water)	pg 45	4	5	8	18
Registered Landfill Sites	pg 47			2	
Registered Waste Transfer Sites					
Registered Waste Treatment or Disposal Sites	pg 48		1		
Hazardous Substances					
Control of Major Accident Hazards Sites (COMAH)	pg 49		1		4
Explosive Sites					
Notification of Installations Handling Hazardous Substances (NIHHS)	pg 49				3
Planning Hazardous Substance Consents	pg 49				1
Planning Hazardous Substance Enforcements					

Data Type	Page Number	On Site	0 to 250m	251 to 500m	501 to 1000m (*up to 2000m)
Geological					
BGS 1:625,000 Solid Geology	pg 50	Yes	n/a	n/a	n/a
BGS Estimated Soil Chemistry	pg 50	Yes	Yes		Yes
BGS Recorded Mineral Sites	pg 51			1	
BGS Urban Soil Chemistry					
BGS Urban Soil Chemistry Averages					
CBSCB Compensation District			n/a	n/a	n/a
Coal Mining Affected Areas			n/a	n/a	n/a
Mining Instability			n/a	n/a	n/a
Man-Made Mining Cavities					
Natural Cavities					
Non Coal Mining Areas of Great Britain				n/a	n/a
Potential for Collapsible Ground Stability Hazards	pg 51		Yes	n/a	n/a
Potential for Compressible Ground Stability Hazards	pg 51	Yes		n/a	n/a
Potential for Ground Dissolution Stability Hazards				n/a	n/a
Potential for Landslide Ground Stability Hazards	pg 51	Yes		n/a	n/a
Potential for Running Sand Ground Stability Hazards	pg 51	Yes		n/a	n/a
Potential for Shrinking or Swelling Clay Ground Stability Hazards	pg 51	Yes	Yes	n/a	n/a
Radon Potential - Radon Affected Areas			n/a	n/a	n/a
Radon Potential - Radon Protection Measures			n/a	n/a	n/a
Industrial Land Use					
Contemporary Trade Directory Entries	pg 52		53	83	125
Fuel Station Entries	pg 75		1	1	2
Points of Interest - Commercial Services	pg 75		26	33	34
Points of Interest - Education and Health					
Points of Interest - Manufacturing and Production	pg 83	2	12	19	36
Points of Interest - Public Infrastructure	pg 89	3	5	1	10
Points of Interest - Recreational and Environmental	pg 91		4		2
Gas Pipelines					
Underground Electrical Cables					

Data Type	Page Number	On Site	0 to 250m	251 to 500m	501 to 1000m (*up to 2000m)
Sensitive Land Use					
Ancient Woodland	pg 92				1
Areas of Adopted Green Belt					
Areas of Unadopted Green Belt					
Areas of Outstanding Natural Beauty					
Environmentally Sensitive Areas					
Forest Parks	pg 92				1
Local Nature Reserves					
Marine Nature Reserves					
National Nature Reserves					
National Parks					
Nitrate Sensitive Areas					
Nitrate Vulnerable Zones	pg 92	1			
Ramsar Sites	pg 92				1
Sites of Special Scientific Interest	pg 92				1
Special Areas of Conservation	pg 92				1
Special Protection Areas	pg 92		1		1
World Heritage Sites					

Map ID	Details	Quadrant Reference (Compass Direction)	Estimated Distance From Site	Contact	NGR
	BGS Groundwater Flooding Susceptibility Flooding Type: Potential for Groundwater Flooding to Occur at Surface	A10NE (SW)	0	1	438886 112532
	BGS Groundwater Flooding Susceptibility Flooding Type: Potential for Groundwater Flooding of Property Situated Below Ground Level	A10SE (W)	77	1	438600 112500
	BGS Groundwater Flooding Susceptibility Flooding Type: Potential for Groundwater Flooding of Property Situated Below Ground Level	A11SW (SE)	226	1	439100 112200
	BGS Groundwater Flooding Susceptibility Flooding Type: Potential for Groundwater Flooding of Property Situated Below Ground Level	A10SW (W)	257	1	438450 112400
	BGS Groundwater Flooding Susceptibility Flooding Type: Potential for Groundwater Flooding of Property Situated Below Ground Level	A10SW (W)	315	1	438400 112350
	BGS Groundwater Flooding Susceptibility Flooding Type: Potential for Groundwater Flooding of Property Situated Below Ground Level	A6NE (SW)	329	1	438650 112050
	BGS Groundwater Flooding Susceptibility Flooding Type: Potential for Groundwater Flooding to Occur at Surface	A7NW (SE)	349	1	439150 112100
	BGS Groundwater Flooding Susceptibility Flooding Type: Potential for Groundwater Flooding to Occur at Surface	A10SW (SW)	406	1	438350 112200
	BGS Groundwater Flooding Susceptibility Flooding Type: Potential for Groundwater Flooding to Occur at Surface	A7NW (S)	432	1	439050 111950
	BGS Groundwater Flooding Susceptibility Flooding Type: Limited Potential for Groundwater Flooding to Occur	A15SW (NE)	433	1	439150 113100
	BGS Groundwater Flooding Susceptibility Flooding Type: Potential for Groundwater Flooding to Occur at Surface	A6NW (SW)	474	1	438300 112150
1	Discharge Consents Operator: Southern Water Services Ltd (H) Property Type: STORM TANK/CSO ON SEWERAGE NETWORK (WATER COMPANY) Location: Third Avenue, Southampton, Hampshire Authority: Environment Agency, Southern Region Catchment Area: Not Given Reference: A00377 Permit Version: 1 Effective Date: 1st April 1991 Issued Date: 1st April 1991 Revocation Date: 6th March 1996 Discharge Type: Public Sewage: Storm Sewage Overflow Discharge Environment: Freshwater Stream/River Receiving Water: Freshwater River Status: Post National Rivers Authority Legislation where issue date > 31/08/1989 Positional Accuracy: Located by supplier to within 100m	A11NW (N)	0	2	438900 112600
2	Discharge Consents Operator: Southern Water Services Limited. + Property Type: WWTW/SEWAGE TREATMENT WORKS (WATER COMPANY) Location: Millbrook Wwtw, Western Avenue Western Docks, Southampton, Hampshire, So15 0hh Authority: Environment Agency, Southern Region Catchment Area: Test Reference: A00016 Permit Version: 9 Effective Date: 11th December 2009 Issued Date: 11th December 2009 Revocation Date: 18th March 2010 Discharge Type: Sewage Discharges - Pumping Station - Water Company Discharge Environment: Saline Estuary Receiving Water: The River Test Status: Modified (Water Resources Act 1991, Schedule 10 as amended by Environment Act 1995) Positional Accuracy: Located by supplier to within 10m	A10NE (W)	4	2	438650 112600

Map ID	Details	Quadrant Reference (Compass Direction)	Estimated Distance From Site	Contact	NGR
2	<p>Discharge Consents</p> <p>Operator: Southern Water Services Limited. + Property Type: WWTW/SEWAGE TREATMENT WORKS (WATER COMPANY) Location: Millbrook Wwtw, Western Avenue Western Docks, Southampton, Hampshire, So15 0hh</p> <p>Authority: Environment Agency, Southern Region Catchment Area: Test Reference: A00016 Permit Version: 8 Effective Date: 1st April 2009 Issued Date: 14th October 2008 Revocation Date: 10th December 2009 Discharge Type: Sewage Discharges - Pumping Station - Water Company Discharge: Saline Estuary Environment: Receiving Water: The River Test Status: Consent Currently Under Appeal Positional Accuracy: Located by supplier to within 10m</p>	A10NE (W)	4	2	438650 112600
2	<p>Discharge Consents</p> <p>Operator: Southern Water Services Limited. + Property Type: WWTW/SEWAGE TREATMENT WORKS (WATER COMPANY) Location: Millbrook Wwtw, Western Avenue Western Docks, Southampton, Hampshire, So15 0hh</p> <p>Authority: Environment Agency, Southern Region Catchment Area: Test Reference: A00016 Permit Version: 7 Effective Date: 3rd April 2007 Issued Date: 3rd April 2007 Revocation Date: 31st March 2009 Discharge Type: Sewage Discharges - Pumping Station - Water Company Discharge: Saline Estuary Environment: Receiving Water: The River Test Status: Consent Currently Under Appeal Positional Accuracy: Located by supplier to within 10m</p>	A10NE (W)	4	2	438650 112600
2	<p>Discharge Consents</p> <p>Operator: Southern Water Services Limited. + Property Type: WWTW/SEWAGE TREATMENT WORKS (WATER COMPANY) Location: Millbrook Wwtw, Western Avenue Western Docks, Southampton, Hampshire, So15 0hh</p> <p>Authority: Environment Agency, Southern Region Catchment Area: Test Reference: A00016 Permit Version: 6 Effective Date: 20th December 2005 Issued Date: 20th December 2005 Revocation Date: 2nd April 2007 Discharge Type: Sewage Discharges - Pumping Station - Water Company Discharge: Saline Estuary Environment: Receiving Water: The River Test Status: Consent Currently Under Appeal Positional Accuracy: Located by supplier to within 10m</p>	A10NE (W)	4	2	438650 112600
2	<p>Discharge Consents</p> <p>Operator: Southern Water Services Limited. + Property Type: WWTW/SEWAGE TREATMENT WORKS (WATER COMPANY) Location: Millbrook Wwtw, Western Avenue Western Docks, Southampton, Hampshire, So15 0hh</p> <p>Authority: Environment Agency, Southern Region Catchment Area: Old-River Test Reference: A00016 Permit Version: 5 Effective Date: 16th September 2002 Issued Date: 16th September 2002 Revocation Date: 20th December 2005 Discharge Type: Sewage Discharges - Pumping Station - Water Company Discharge: Saline Estuary Environment: Receiving Water: The River Test Status: Pre National Rivers Authority Legislation where issue date < 01/09/1989 Positional Accuracy: Located by supplier to within 10m</p>	A10NE (W)	4	2	438650 112600

Map ID	Details	Quadrant Reference (Compass Direction)	Estimated Distance From Site	Contact	NGR
2	<p>Discharge Consents</p> <p>Operator: Southern Water Services Limited. + Property Type: WWTW/SEWAGE TREATMENT WORKS (WATER COMPANY) Location: Millbrook Wwtw, Western Avenue Western Docks, Southampton, Hampshire, So15 0hh</p> <p>Authority: Environment Agency, Southern Region Catchment Area: Old-River Test Reference: A00016 Permit Version: 4 Effective Date: 31st December 2000 Issued Date: 20th December 2000 Revocation Date: 15th September 2002 Discharge Type: Sewage Discharges - Pumping Station - Water Company Discharge: Saline Estuary Environment: Receiving Water: The River Test Status: Pre National Rivers Authority Legislation where issue date < 01/09/1989 Positional Accuracy: Located by supplier to within 10m</p>	A10NE (W)	4	2	438650 112600
2	<p>Discharge Consents</p> <p>Operator: Southern Water Services Limited. + Property Type: WWTW/SEWAGE TREATMENT WORKS (WATER COMPANY) Location: Millbrook Wwtw, Western Avenue Western Docks, Southampton, Hampshire, So15 0hh</p> <p>Authority: Environment Agency, Southern Region Catchment Area: Old-River Test Reference: A00016 Permit Version: 3 Effective Date: 30th November 1987 Issued Date: 30th November 1987 Revocation Date: 30th December 2000 Discharge Type: Sewage Discharges - Pumping Station - Water Company Discharge: Saline Estuary Environment: Receiving Water: The River Test Status: Pre National Rivers Authority Legislation where issue date < 01/09/1989 Positional Accuracy: Located by supplier to within 10m</p>	A10NE (W)	4	2	438650 112600
2	<p>Discharge Consents</p> <p>Operator: Southern Water Services Limited. + Property Type: WWTW/SEWAGE TREATMENT WORKS (WATER COMPANY) Location: Millbrook Wwtw, Western Avenue Western Docks, Southampton, Hampshire, So15 0hh</p> <p>Authority: Environment Agency, Southern Region Catchment Area: Old-River Test Reference: A00016 Permit Version: 2 Effective Date: 30th July 1979 Issued Date: 30th July 1979 Revocation Date: 29th November 1987 Discharge Type: Sewage Discharges - Pumping Station - Water Company Discharge: Saline Estuary Environment: Receiving Water: The River Test Status: Pre National Rivers Authority Legislation where issue date < 01/09/1989 Positional Accuracy: Located by supplier to within 10m</p>	A10NE (W)	4	2	438650 112600
2	<p>Discharge Consents</p> <p>Operator: Southern Water Services Limited. + Property Type: WWTW/SEWAGE TREATMENT WORKS (WATER COMPANY) Location: Millbrook Wwtw, Western Avenue Western Docks, Southampton, Hampshire, So15 0hh</p> <p>Authority: Environment Agency, Southern Region Catchment Area: Old-River Test Reference: A00016 Permit Version: 1 Effective Date: 17th October 1977 Issued Date: 17th October 1977 Revocation Date: 29th July 1979 Discharge Type: Sewage Discharges - Pumping Station - Water Company Discharge: Saline Estuary Environment: Receiving Water: The River Test Status: Pre National Rivers Authority Legislation where issue date < 01/09/1989 Positional Accuracy: Located by supplier to within 10m</p>	A10NE (W)	4	2	438650 112600

Map ID	Details	Quadrant Reference (Compass Direction)	Estimated Distance From Site	Contact	NGR
3	<p>Discharge Consents</p> <p>Operator: I.B.M. Limited Property Type: OFFICES ADMIN + SUPPORT Location: I.B.M. Limited, Millbrook, Tanners Brook, Southampton Hampshire Authority: Environment Agency, Southern Region Catchment Area: Not Supplied Reference: H01161 Permit Version: 1 Effective Date: 12th October 1962 Issued Date: 12th October 1962 Revocation Date: 1st July 1991 Discharge Type: Trade Effluent Discharge: Saline Estuary Environment: Receiving Water: Saline Estuary Status: Pre National Rivers Authority Legislation where issue date < 01/09/1989 Positional Accuracy: Located by supplier to within 10m</p>	A10NE (NW)	56	2	438700 112690
4	<p>Discharge Consents</p> <p>Operator: B RAPHAEL Property Type: Undefined Or Other Location: REFULLING FACILITY, SOUTHAMPTON VEHICAL TERMINAL, BERTH 201/202 WESTERN DOCKS, SOUTHAMPTON HAMPSHIRE, SO15 0HH Authority: Environment Agency, Southern Region Catchment Area: Not Supplied Reference: P07745 Permit Version: 1 Effective Date: 9th August 1999 Issued Date: 9th August 1999 Revocation Date: 1st October 2009 Discharge Type: Trade Effluent Discharge-Site Drainage Discharge: Land/Soakaway Environment: Receiving Water: Into Land Status: Revoked (Water Resources Act 1991, Section 88 & Schedule 10 as amended by Environment Act 1995) Positional Accuracy: Located by supplier to within 10m</p>	A11SW (E)	105	2	439170 112470
5	<p>Discharge Consents</p> <p>Operator: British Transport Docks Board Property Type: Undefined Or Other Location: Cory Brothers Shipping Company, Western Avenue, Western Docks, Southampton Hampshire Authority: Environment Agency, Southern Region Catchment Area: Not Given Reference: N01289 Permit Version: 1 Effective Date: 14th November 1977 Issued Date: 14th November 1977 Revocation Date: 28th March 1996 Discharge Type: Sewage Discharges - Final/Treated Effluent - Not Water Company Discharge: Saline Estuary Environment: Receiving Water: Saline Estuary Status: Pre National Rivers Authority Legislation where issue date < 01/09/1989 Positional Accuracy: Located by supplier to within 100m</p>	A11NE (E)	112	2	439250 112590
6	<p>Discharge Consents</p> <p>Operator: British Transport Docks Board Property Type: Undefined Or Other Location: Container Depot, 204/6 Berths, Western Docks, Southampton Hampshire Authority: Environment Agency, Southern Region Catchment Area: Not Given Reference: N01275 Permit Version: 1 Effective Date: 9th January 1978 Issued Date: 9th January 1978 Revocation Date: Not Supplied Discharge Type: Sewage Discharges - Final/Treated Effluent - Not Water Company Discharge: Saline Estuary Environment: Receiving Water: Saline Estuary Status: Pre National Rivers Authority Legislation where issue date < 01/09/1989 Positional Accuracy: Located by supplier to within 100m</p>	A10SW (W)	207	2	438470 112480

Map ID	Details	Quadrant Reference (Compass Direction)	Estimated Distance From Site	Contact	NGR
7	<p>Discharge Consents</p> <p>Operator: Associated British Ports Property Type: WATER TRANSPORT/SEA + INLAND Location: No.7 Docks Pumping Station, Western Docks, Southampton, Hampshire Authority: Environment Agency, Southern Region Catchment Area: Not Given Reference: H02025 Permit Version: 1 Effective Date: 3rd July 1970 Issued Date: 3rd July 1970 Revocation Date: Not Supplied Discharge Type: Discharge Of Other Matter-Surface Water Discharge: Saline Estuary Environment: Receiving Water: Saline Estuary Status: Pre National Rivers Authority Legislation where issue date < 01/09/1989 Positional Accuracy: Located by supplier to within 100m</p>	A11SE (SE)	365	2	439290 112220
8	<p>Discharge Consents</p> <p>Operator: Southern Water Services Limited. + Property Type: STORM TANK/CSO ON SEWERAGE NETWORK (WATER COMPANY) Location: Cawte Road/Park Road Cso, Southampton, Hampshire, So15 3sn Authority: Environment Agency, Southern Region Catchment Area: Test Reference: A00374 Permit Version: 5 Effective Date: 31st March 2018 Issued Date: 14th March 2018 Revocation Date: Not Supplied Discharge Type: Public Sewage: Storm Sewage Overflow Discharge: Saline Estuary Environment: Receiving Water: Test Estuary Status: Varied under EPR 2010 Positional Accuracy: Located by supplier to within 10m</p>	A11SE (SE)	422	2	439350 112200
8	<p>Discharge Consents</p> <p>Operator: Southern Water Services Ltd (H) Property Type: STORM TANK/CSO ON SEWERAGE NETWORK (WATER COMPANY) Location: Cawte Road/Park Road Cso, Southampton, Hampshire, So15 3sn Authority: Environment Agency, Southern Region Catchment Area: Test Reference: A00374 Permit Version: 4 Effective Date: 31st March 2013 Issued Date: 22nd March 2010 Revocation Date: 30th March 2018 Discharge Type: Public Sewage: Storm Sewage Overflow Discharge: Saline Estuary Environment: Receiving Water: Test Estuary Status: Modified (Water Resources Act 1991, Schedule 10 as amended by Environment Act 1995) Positional Accuracy: Located by supplier to within 10m</p>	A11SE (SE)	422	2	439350 112200
8	<p>Discharge Consents</p> <p>Operator: Southern Water Services Ltd (H) Property Type: STORM TANK/CSO ON SEWERAGE NETWORK (WATER COMPANY) Location: Cawte Road/Park Road Cso, Southampton, Hampshire, So15 3sn Authority: Environment Agency, Southern Region Catchment Area: Test Reference: A00374 Permit Version: 3 Effective Date: 20th February 2006 Issued Date: 20th February 2006 Revocation Date: 30th March 2013 Discharge Type: Public Sewage: Storm Sewage Overflow Discharge: Saline Estuary Environment: Receiving Water: Test Estuary Status: Post National Rivers Authority Legislation where issue date > 31/08/1989 Positional Accuracy: Located by supplier to within 10m</p>	A11SE (SE)	422	2	439350 112200

Map ID	Details	Quadrant Reference (Compass Direction)	Estimated Distance From Site	Contact	NGR
8	<p>Discharge Consents</p> <p>Operator: Southern Water Services Ltd (H) Property Type: STORM TANK/CSO ON SEWERAGE NETWORK (WATER COMPANY) Location: Cawte Road/Park Road Cso, Southampton, Hampshire, So15 3sn Authority: Environment Agency, Southern Region Catchment Area: Test Reference: A00374 Permit Version: 2 Effective Date: 8th July 1993 Issued Date: 8th July 1993 Revocation Date: 19th February 2006 Discharge Type: Public Sewage: Storm Sewage Overflow Discharge: Saline Estuary Environment: Receiving Water: Saline Estuary Status: Post National Rivers Authority Legislation where issue date > 31/08/1989 Positional Accuracy: Located by supplier to within 100m</p>	A11SE (SE)	422	2	439350 112200
8	<p>Discharge Consents</p> <p>Operator: Southern Water Services Ltd (H) Property Type: STORM TANK/CSO ON SEWERAGE NETWORK (WATER COMPANY) Location: Cawte Road/Park Road Cso, Southampton, Hampshire, So15 3sn Authority: Environment Agency, Southern Region Catchment Area: Not Supplied Reference: A00374 Permit Version: 1 Effective Date: 13th September 1989 Issued Date: 13th September 1989 Revocation Date: 7th July 1993 Discharge Type: Public Sewage: Storm Sewage Overflow Discharge: Saline Estuary Environment: Receiving Water: Saline Estuary Status: Post National Rivers Authority Legislation where issue date > 31/08/1989 Positional Accuracy: Located by supplier to within 10m</p>	A11SE (SE)	422	2	439350 112200
9	<p>Discharge Consents</p> <p>Operator: Associated British Ports Property Type: Undefined Or Other Location: No.203 Berth, Western Docks Extension, Southampton, Hampshire Authority: Environment Agency, Southern Region Catchment Area: Not Supplied Reference: H02006 Permit Version: 1 Effective Date: 7th September 1975 Issued Date: 7th September 1975 Revocation Date: 14th December 1992 Discharge Type: Discharge Of Other Matter-Surface Water Discharge: Saline Estuary Environment: Receiving Water: Saline Estuary Status: Pre National Rivers Authority Legislation where issue date < 01/09/1989 Positional Accuracy: Located by supplier to within 10m</p>	A7NW (SE)	422	2	439120 111990
9	<p>Discharge Consents</p> <p>Operator: Associated British Ports Property Type: WATER TRANSPORT/SEA + INLAND Location: Toilet Block, 202 Berth, Western Docks Extension, Southampton Hampshire Authority: Environment Agency, Southern Region Catchment Area: Not Supplied Reference: H02029 Permit Version: 1 Effective Date: 28th December 1972 Issued Date: 28th December 1972 Revocation Date: 8th October 1993 Discharge Type: Sewage Discharges - Final/Treated Effluent - Not Water Company Discharge: Saline Estuary Environment: Receiving Water: Saline Estuary Status: Pre National Rivers Authority Legislation where issue date < 01/09/1989 Positional Accuracy: Located by supplier to within 10m</p>	A7NW (SE)	438	2	439150 111990

Map ID	Details	Quadrant Reference (Compass Direction)	Estimated Distance From Site	Contact	NGR
10	<p>Discharge Consents</p> <p>Operator: British Transport Docks Board Property Type: Undefined Or Other Location: Berths 204/205, Toilet Accommodation, Western Docks, Southampton Authority: Environment Agency, Southern Region Catchment Area: Not Given Reference: H02555 Permit Version: 1 Effective Date: 21st June 1972 Issued Date: 21st June 1972 Revocation Date: 31st March 1997 Discharge Type: Sewage Discharges - Final/Treated Effluent - Not Water Company Discharge: Land/Soakaway Environment: Receiving Water: Into Land Status: Lapsed (under Environment Act 1995, Schedule 23) Positional Accuracy: Located by supplier to within 100m</p>	A6NW (SW)	489	2	438450 111970
11	<p>Discharge Consents</p> <p>Operator: Associated British Ports Holdings Limited Property Type: MAKING OF COMPUTERS/ELECTRONICS/OPTICAL PRODUCTS Location: King George V Dry Dock, Western Avenue, Western Docks, Southampton, So15 0hh Authority: Environment Agency, Southern Region Catchment Area: Test Reference: Npswqd005461 Permit Version: 1 Effective Date: 8th December 2008 Issued Date: 8th December 2008 Revocation Date: Not Supplied Discharge Type: Sewage Discharges - Final/Treated Effluent - Not Water Company Discharge: Saline Estuary Environment: Receiving Water: The River Test Status: New Consent (Water Resources Act 1991, Section 88 & Schedule 10 as amended by Environment Act 1995) Positional Accuracy: Located by supplier to within 10m</p>	A11SE (SE)	498	2	439486 112233
11	<p>Discharge Consents</p> <p>Operator: Associated British Ports Property Type: WAREHOUSING + SUPPORT ACTIVITIES FOR TRANSPORTATION Location: Outfall No 20, 109 Berth, Port Of Southampton, Hampshire Authority: Environment Agency, Southern Region Catchment Area: Not Given Reference: D01509 Permit Version: 1 Effective Date: 25th September 1987 Issued Date: 25th September 1987 Revocation Date: Not Supplied Discharge Type: Non Water Company (Private) Sewage Discharge: Saline Estuary Environment: Receiving Water: Saline Estuary Status: Pre National Rivers Authority Legislation where issue date < 01/09/1989 Positional Accuracy: Located by supplier to within 100m</p>	A11SE (SE)	503	2	439490 112230
11	<p>Discharge Consents</p> <p>Operator: F.T.A.O. The Port Engineer Property Type: Undefined Or Other Location: West Bay Road, Western Docks, Southampton, Hampshire, So15 1dt Authority: Environment Agency, Southern Region Catchment Area: Not Supplied Reference: H01178 Permit Version: 1 Effective Date: 1st July 1971 Issued Date: 1st July 1971 Revocation Date: 16th October 1992 Discharge Type: Trade Discharge - Process Water Discharge: Saline Estuary Environment: Receiving Water: Saline Estuary Status: Pre National Rivers Authority Legislation where issue date < 01/09/1989 Positional Accuracy: Located by supplier to within 10m</p>	A11SE (SE)	540	2	439530 112220

Map ID	Details	Quadrant Reference (Compass Direction)	Estimated Distance From Site	Contact	NGR
12	<p>Discharge Consents</p> <p>Operator: Eldapoint Ltd Property Type: WATER TRANSPORT/SEA + INLAND Location: 109 Berth - Western Docks Herbert Walker Avenue, Western Docks, Southampton, Hampshire, So15 1hj Authority: Environment Agency, Southern Region Catchment Area: Not Given Reference: P05895 Permit Version: 1 Effective Date: 24th August 1995 Issued Date: 24th August 1995 Revocation Date: 3rd September 2002 Discharge Type: Trade Effluent Discharge-Site Drainage Discharge: Land/Soakaway Environment: Receiving Water: Into Land Status: Revoked (Water Resources Act 1991, Section 88 & Schedule 10 as amended by Environment Act 1995) Positional Accuracy: Located by supplier to within 100m</p>	A11SE (E)	500	2	439560 112340
13	<p>Discharge Consents</p> <p>Operator: Associated British Ports Property Type: WATER TRANSPORT/SEA + INLAND Location: Chief Docks Engineers Site Offic, Western Dock Extension, Southampton Docks, Southampton Hampshire Authority: Environment Agency, Southern Region Catchment Area: Not Supplied Reference: H02024 Permit Version: 1 Effective Date: 14th November 1969 Issued Date: 14th November 1969 Revocation Date: 1st July 1991 Discharge Type: Sewage Discharges - Final/Treated Effluent - Not Water Company Discharge: Saline Estuary Environment: Receiving Water: Saline Estuary Status: Pre National Rivers Authority Legislation where issue date < 01/09/1989 Positional Accuracy: Located by supplier to within 10m</p>	A7NW (SE)	507	2	439150 111910
14	<p>Discharge Consents</p> <p>Operator: Mr D Bolton, Plant Services Mgr. Property Type: Undefined Or Other Location: Regents Park Road, Millbrook, Southampton, Hampshire Authority: Environment Agency, Southern Region Catchment Area: Not Given Reference: N01127 Permit Version: 1 Effective Date: 20th May 1980 Issued Date: 20th May 1980 Revocation Date: 26th February 1999 Discharge Type: Discharge Of Other Matter-Surface Water Discharge: Freshwater Stream/River Environment: Receiving Water: Freshwater River Status: Pre National Rivers Authority Legislation where issue date < 01/09/1989 Positional Accuracy: Manually corrected supplier location</p>	A15SE (NE)	519	2	439510 113000
15	<p>Discharge Consents</p> <p>Operator: Associated British Ports Property Type: DOMESTIC PROPERTY (SINGLE) (INCL FARM HOUSE) Location: Security Lodge, Southampton, Hampshire Authority: Environment Agency, Southern Region Catchment Area: Not Given Reference: P03004 Permit Version: 1 Effective Date: 30th October 1990 Issued Date: 30th October 1990 Revocation Date: Not Supplied Discharge Type: Sewage Discharges - Final/Treated Effluent - Not Water Company Discharge: Land/Soakaway Environment: Receiving Water: Into Land Status: Post National Rivers Authority Legislation where issue date > 31/08/1989 Positional Accuracy: Located by supplier to within 100m</p>	A9NE (W)	524	2	438130 112660

Map ID	Details	Quadrant Reference (Compass Direction)	Estimated Distance From Site	Contact	NGR
16	<p>Discharge Consents</p> <p>Operator: Southampton Container Terminals Property Type: GROUNDWATER REMEDIATION SITES/CIVIL ENGINEERING Location: Southampton Container Terminals, Pre Gate Area (Dock Gate 20), Western Docks, Southampton, So15 1da Authority: Environment Agency, Southern Region Catchment Area: Not Supplied Reference: P09990 Permit Version: 1 Effective Date: 13th November 2001 Issued Date: 13th November 2001 Revocation Date: Not Supplied Discharge Type: Sewage Discharges - Final/Treated Effluent - Not Water Company Discharge: Saline Estuary Environment: Receiving Water: Saline Estuary Status: Pre National Rivers Authority Legislation where issue date < 01/09/1989 Positional Accuracy: Located by supplier to within 10m</p>	A9NE (W)	533	2	438140 112750
17	<p>Discharge Consents</p> <p>Operator: Mr R Keeble, Engineering Manager Property Type: LAND TRANSPORT + VIA PIPELINES/FREIGHT Location: Freightliner Limited Southampton Maritime Terminal, Dock Gate 20 Entrance, Western Docks, Southampton Hampshire, So15 0gn Authority: Environment Agency, Southern Region Catchment Area: Test Reference: N00110 Permit Version: 1 Effective Date: 18th August 1980 Issued Date: 18th August 1980 Revocation Date: 30th March 2010 Discharge Type: Sewage Discharges - Final/Treated Effluent - Not Water Company Discharge: Saline Estuary Environment: Receiving Water: Saline Estuary Status: Pre National Rivers Authority Legislation where issue date < 01/09/1989 Positional Accuracy: Located by supplier to within 100m</p>	A9NE (W)	548	2	438150 112820
17	<p>Discharge Consents</p> <p>Operator: Freightliner Limited Property Type: LAND TRANSPORT + VIA PIPELINES/FREIGHT Location: Freightliner Limited Southampton Maritime Terminal, Dock Gate 20 Entrance, Western Docks, Southampton Hampshire, So15 0gn Authority: Environment Agency, Southern Region Catchment Area: Test Reference: N00110 Permit Version: 2 Effective Date: 31st March 2010 Issued Date: 31st March 2010 Revocation Date: Not Supplied Discharge Type: Sewage Discharges - Final/Treated Effluent - Not Water Company Discharge: Freshwater Stream/River Environment: Receiving Water: Luggy Creek Status: Varied by Application - (Water Resources Act 1991, Schedule 10 as amended by Environment Act 1995) Positional Accuracy: Located by supplier to within 10m</p>	A9NE (W)	558	2	438145 112833
18	<p>Discharge Consents</p> <p>Operator: Bat (UK & Export) Limited Property Type: Undefined Or Other Location: Regents Park Road, Millbrook, Southampton, Hampshire, So9 1pe Authority: Environment Agency, Southern Region Catchment Area: Not Given Reference: N01125 Permit Version: 1 Effective Date: 23rd June 1980 Issued Date: 23rd June 1980 Revocation Date: 8th January 1999 Discharge Type: Trade Effluent Discharge: Freshwater Stream/River Environment: Receiving Water: Freshwater River Status: Pre National Rivers Authority Legislation where issue date < 01/09/1989 Positional Accuracy: Manually corrected supplier location</p>	A15SE (NE)	594	2	439510 113100

Map ID	Details	Quadrant Reference (Compass Direction)	Estimated Distance From Site	Contact	NGR
19	<p>Discharge Consents</p> <p>Operator: Associated British Ports Property Type: WAREHOUSING + SUPPORT ACTIVITIES FOR TRANSPORTATION Location: Outfall No 19, 109 Berth, Port Of Southampton, Hampshire Authority: Environment Agency, Southern Region Catchment Area: Not Supplied Reference: D01510 Permit Version: 1 Effective Date: 25th September 1987 Issued Date: 25th September 1987 Revocation Date: 1st July 1991 Discharge Type: Non Water Company (Private) Sewage Discharge: Saline Estuary Environment: Receiving Water: Saline Estuary Status: Pre National Rivers Authority Legislation where issue date < 01/09/1989 Positional Accuracy: Located by supplier to within 10m</p>	A12SW (SE)	598	2	439580 112190
20	<p>Discharge Consents</p> <p>Operator: Southern Water Services Limited. + Property Type: WWTW/SEWAGE TREATMENT WORKS (WATER COMPANY) Location: Millbrook Wwtw, Western Avenue Western Docks, Southampton, Hampshire, So15 0hh Authority: Environment Agency, Southern Region Catchment Area: Test Reference: A00016 Permit Version: 14 Effective Date: 30th November 2010 Issued Date: 30th November 2010 Revocation Date: 30th March 2013 Discharge Type: Sewage Discharges - Pumping Station - Water Company Discharge: Saline Estuary Environment: Receiving Water: The River Test Status: Varied under EPR 2010 Positional Accuracy: Located by supplier to within 10m</p>	A6SE (S)	604	2	438710 111760
20	<p>Discharge Consents</p> <p>Operator: Southern Water Services Limited. + Property Type: WWTW/SEWAGE TREATMENT WORKS (WATER COMPANY) Location: Millbrook Wwtw, Western Avenue Western Docks, Southampton, Hampshire, So15 0hh Authority: Environment Agency, Southern Region Catchment Area: Test Reference: A00016 Permit Version: 14 Effective Date: 30th November 2010 Issued Date: 30th November 2010 Revocation Date: 30th March 2013 Discharge Type: Sewage Discharges - Final/Treated Effluent - Water Company Discharge: Saline Estuary Environment: Receiving Water: The River Test Status: Varied under EPR 2010 Positional Accuracy: Located by supplier to within 10m</p>	A6SE (S)	604	2	438710 111760
20	<p>Discharge Consents</p> <p>Operator: Southern Water Services Limited. + Property Type: WWTW/SEWAGE TREATMENT WORKS (WATER COMPANY) Location: Millbrook Wwtw, Western Avenue Western Docks, Southampton, Hampshire, So15 0hh Authority: Environment Agency, Southern Region Catchment Area: Test Reference: A00016 Permit Version: 14 Effective Date: 30th November 2010 Issued Date: 30th November 2010 Revocation Date: 30th March 2013 Discharge Type: Sewage Discharges - Stw Storm Overflow/Storm Tank - Water Company Discharge: Saline Estuary Environment: Receiving Water: The River Test Status: Varied under EPR 2010 Positional Accuracy: Located by supplier to within 10m</p>	A6SE (S)	604	2	438710 111760

Map ID	Details	Quadrant Reference (Compass Direction)	Estimated Distance From Site	Contact	NGR
20	<p>Discharge Consents</p> <p>Operator: Southern Water Services Limited. + Property Type: WWTW/SEWAGE TREATMENT WORKS (WATER COMPANY) Location: Millbrook Wwtw, Western Avenue Western Docks, Southampton, Hampshire, So15 0hh</p> <p>Authority: Environment Agency, Southern Region Catchment Area: Test Reference: A00016 Permit Version: 12 Effective Date: 1st October 2014 Issued Date: 23rd March 2010 Revocation Date: 30th March 2015 Discharge Type: Sewage Discharges - Pumping Station - Water Company Discharge: Saline Estuary Environment: Receiving Water: The River Test Status: Modified (Water Resources Act 1991, Schedule 10 as amended by Environment Act 1995) Positional Accuracy: Located by supplier to within 10m</p>	A6SE (S)	604	2	438710 111760
20	<p>Discharge Consents</p> <p>Operator: Southern Water Services Limited. + Property Type: WWTW/SEWAGE TREATMENT WORKS (WATER COMPANY) Location: Millbrook Wwtw, Western Avenue Western Docks, Southampton, Hampshire, So15 0hh</p> <p>Authority: Environment Agency, Southern Region Catchment Area: Test Reference: A00016 Permit Version: 11 Effective Date: 31st March 2013 Issued Date: 23rd March 2010 Revocation Date: 30th September 2014 Discharge Type: Sewage Discharges - Pumping Station - Water Company Discharge: Saline Estuary Environment: Receiving Water: The River Test Status: Modified (Water Resources Act 1991, Schedule 10 as amended by Environment Act 1995) Positional Accuracy: Located by supplier to within 10m</p>	A6SE (S)	604	2	438710 111760
20	<p>Discharge Consents</p> <p>Operator: Southern Water Services Limited. + Property Type: WWTW/SEWAGE TREATMENT WORKS (WATER COMPANY) Location: Millbrook Wwtw, Western Avenue Western Docks, Southampton, Hampshire, So15 0hh</p> <p>Authority: Environment Agency, Southern Region Catchment Area: Test Reference: A00016 Permit Version: 13 Effective Date: 31st March 2015 Issued Date: 23rd March 2010 Revocation Date: Not Supplied Discharge Type: Sewage Discharges - Pumping Station - Water Company Discharge: Saline Estuary Environment: Receiving Water: The River Test Status: Modified (Water Resources Act 1991, Schedule 10 as amended by Environment Act 1995) Positional Accuracy: Located by supplier to within 10m</p>	A6SE (S)	604	2	438710 111760
20	<p>Discharge Consents</p> <p>Operator: Southern Water Services Limited. + Property Type: WWTW/SEWAGE TREATMENT WORKS (WATER COMPANY) Location: Millbrook Wwtw, Western Avenue Western Docks, Southampton, Hampshire, So15 0hh</p> <p>Authority: Environment Agency, Southern Region Catchment Area: Test Reference: A00016 Permit Version: 11 Effective Date: 31st March 2013 Issued Date: 23rd March 2010 Revocation Date: 30th September 2014 Discharge Type: Sewage Discharges - Stw Storm Overflow/Storm Tank - Water Company Discharge: Saline Estuary Environment: Receiving Water: The River Test Status: Modified (Water Resources Act 1991, Schedule 10 as amended by Environment Act 1995) Positional Accuracy: Located by supplier to within 10m</p>	A6SE (S)	604	2	438710 111760

Map ID	Details	Quadrant Reference (Compass Direction)	Estimated Distance From Site	Contact	NGR
20	<p>Discharge Consents</p> <p>Operator: Southern Water Services Limited. + Property Type: WWTW/SEWAGE TREATMENT WORKS (WATER COMPANY) Location: Millbrook Wwtw, Western Avenue Western Docks, Southampton, Hampshire, So15 0hh</p> <p>Authority: Environment Agency, Southern Region Catchment Area: Test Reference: A00016 Permit Version: 11 Effective Date: 31st March 2013 Issued Date: 23rd March 2010 Revocation Date: 30th September 2014 Discharge Type: Sewage Discharges - Final/Treated Effluent - Water Company Discharge: Saline Estuary Environment: Receiving Water: The River Test Status: Modified (Water Resources Act 1991, Schedule 10 as amended by Environment Act 1995) Positional Accuracy: Located by supplier to within 10m</p>	A6SE (S)	604	2	438710 111760
20	<p>Discharge Consents</p> <p>Operator: Southern Water Services Limited. + Property Type: WWTW/SEWAGE TREATMENT WORKS (WATER COMPANY) Location: Millbrook Wwtw, Western Avenue Western Docks, Southampton, Hampshire, So15 0hh</p> <p>Authority: Environment Agency, Southern Region Catchment Area: Test Reference: A00016 Permit Version: 12 Effective Date: 1st October 2014 Issued Date: 23rd March 2010 Revocation Date: 30th March 2015 Discharge Type: Sewage Discharges - Final/Treated Effluent - Water Company Discharge: Saline Estuary Environment: Receiving Water: The River Test Status: Modified (Water Resources Act 1991, Schedule 10 as amended by Environment Act 1995) Positional Accuracy: Located by supplier to within 10m</p>	A6SE (S)	604	2	438710 111760
20	<p>Discharge Consents</p> <p>Operator: Southern Water Services Limited. + Property Type: WWTW/SEWAGE TREATMENT WORKS (WATER COMPANY) Location: Millbrook Wwtw, Western Avenue Western Docks, Southampton, Hampshire, So15 0hh</p> <p>Authority: Environment Agency, Southern Region Catchment Area: Test Reference: A00016 Permit Version: 12 Effective Date: 1st October 2014 Issued Date: 23rd March 2010 Revocation Date: 30th March 2015 Discharge Type: Sewage Discharges - Stw Storm Overflow/Storm Tank - Water Company Discharge: Saline Estuary Environment: Receiving Water: The River Test Status: Modified (Water Resources Act 1991, Schedule 10 as amended by Environment Act 1995) Positional Accuracy: Located by supplier to within 10m</p>	A6SE (S)	604	2	438710 111760
20	<p>Discharge Consents</p> <p>Operator: Southern Water Services Limited. + Property Type: WWTW/SEWAGE TREATMENT WORKS (WATER COMPANY) Location: Millbrook Wwtw, Western Avenue Western Docks, Southampton, Hampshire, So15 0hh</p> <p>Authority: Environment Agency, Southern Region Catchment Area: Test Reference: A00016 Permit Version: 13 Effective Date: 31st March 2015 Issued Date: 23rd March 2010 Revocation Date: Not Supplied Discharge Type: Sewage Discharges - Stw Storm Overflow/Storm Tank - Water Company Discharge: Saline Estuary Environment: Receiving Water: The River Test Status: Modified (Water Resources Act 1991, Schedule 10 as amended by Environment Act 1995) Positional Accuracy: Located by supplier to within 10m</p>	A6SE (S)	604	2	438710 111760

Map ID	Details	Quadrant Reference (Compass Direction)	Estimated Distance From Site	Contact	NGR
20	<p>Discharge Consents</p> <p>Operator: Southern Water Services Limited. + Property Type: WWTW/SEWAGE TREATMENT WORKS (WATER COMPANY) Location: Millbrook Wwtw, Western Avenue Western Docks, Southampton, Hampshire, So15 0hh</p> <p>Authority: Environment Agency, Southern Region Catchment Area: Test Reference: A00016 Permit Version: 13 Effective Date: 31st March 2015 Issued Date: 23rd March 2010 Revocation Date: Not Supplied Discharge Type: Sewage Discharges - Final/Treated Effluent - Water Company Discharge: Saline Estuary Environment: Receiving Water: The River Test Status: Modified (Water Resources Act 1991, Schedule 10 as amended by Environment Act 1995) Positional Accuracy: Located by supplier to within 10m</p>	A6SE (S)	604	2	438710 111760
20	<p>Discharge Consents</p> <p>Operator: Southern Water Services Limited. + Property Type: WWTW/SEWAGE TREATMENT WORKS (WATER COMPANY) Location: Millbrook Wwtw, Western Avenue Western Docks, Southampton, Hampshire, So15 0hh</p> <p>Authority: Environment Agency, Southern Region Catchment Area: Test Reference: A00016 Permit Version: 10 Effective Date: 19th March 2010 Issued Date: 19th March 2010 Revocation Date: 29th November 2010 Discharge Type: Sewage Discharges - Pumping Station - Water Company Discharge: Saline Estuary Environment: Receiving Water: The River Test Status: Modified (Water Resources Act 1991, Schedule 10 as amended by Environment Act 1995) Positional Accuracy: Located by supplier to within 10m</p>	A6SE (S)	604	2	438710 111760
20	<p>Discharge Consents</p> <p>Operator: Southern Water Services Limited. + Property Type: WWTW/SEWAGE TREATMENT WORKS (WATER COMPANY) Location: Millbrook Wwtw, Western Avenue Western Docks, Southampton, Hampshire, So15 0hh</p> <p>Authority: Environment Agency, Southern Region Catchment Area: Test Reference: A00016 Permit Version: 10 Effective Date: 19th March 2010 Issued Date: 19th March 2010 Revocation Date: 29th November 2010 Discharge Type: Sewage Discharges - Final/Treated Effluent - Water Company Discharge: Saline Estuary Environment: Receiving Water: The River Test Status: Modified (Water Resources Act 1991, Schedule 10 as amended by Environment Act 1995) Positional Accuracy: Located by supplier to within 10m</p>	A6SE (S)	604	2	438710 111760
20	<p>Discharge Consents</p> <p>Operator: Southern Water Services Limited. + Property Type: WWTW/SEWAGE TREATMENT WORKS (WATER COMPANY) Location: Millbrook Wwtw, Western Avenue Western Docks, Southampton, Hampshire, So15 0hh</p> <p>Authority: Environment Agency, Southern Region Catchment Area: Test Reference: A00016 Permit Version: 10 Effective Date: 19th March 2010 Issued Date: 19th March 2010 Revocation Date: 29th November 2010 Discharge Type: Sewage Discharges - Stw Storm Overflow/Storm Tank - Water Company Discharge: Saline Estuary Environment: Receiving Water: The River Test Status: Modified (Water Resources Act 1991, Schedule 10 as amended by Environment Act 1995) Positional Accuracy: Located by supplier to within 10m</p>	A6SE (S)	604	2	438710 111760

Map ID	Details	Quadrant Reference (Compass Direction)	Estimated Distance From Site	Contact	NGR
20	<p>Discharge Consents</p> <p>Operator: Southern Water Services Limited. + Property Type: WWTW/SEWAGE TREATMENT WORKS (WATER COMPANY) Location: Millbrook Wwtw, Western Avenue Western Docks, Southampton, Hampshire, So15 0hh</p> <p>Authority: Environment Agency, Southern Region Catchment Area: Test Reference: A00016 Permit Version: 9 Effective Date: 11th December 2009 Issued Date: 11th December 2009 Revocation Date: 18th March 2010 Discharge Type: Sewage Discharges - Pumping Station - Water Company Discharge: Saline Estuary Environment: Receiving Water: The River Test Status: Modified (Water Resources Act 1991, Schedule 10 as amended by Environment Act 1995) Positional Accuracy: Located by supplier to within 10m</p>	A6SE (S)	604	2	438710 111760
20	<p>Discharge Consents</p> <p>Operator: Southern Water Services Limited. + Property Type: WWTW/SEWAGE TREATMENT WORKS (WATER COMPANY) Location: Millbrook Wwtw, Western Avenue Western Docks, Southampton, Hampshire, So15 0hh</p> <p>Authority: Environment Agency, Southern Region Catchment Area: Test Reference: A00016 Permit Version: 9 Effective Date: 11th December 2009 Issued Date: 11th December 2009 Revocation Date: 18th March 2010 Discharge Type: Sewage Discharges - Final/Treated Effluent - Water Company Discharge: Saline Estuary Environment: Receiving Water: The River Test Status: Modified (Water Resources Act 1991, Schedule 10 as amended by Environment Act 1995) Positional Accuracy: Located by supplier to within 10m</p>	A6SE (S)	604	2	438710 111760
20	<p>Discharge Consents</p> <p>Operator: Southern Water Services Limited. + Property Type: WWTW/SEWAGE TREATMENT WORKS (WATER COMPANY) Location: Millbrook Wwtw, Western Avenue Western Docks, Southampton, Hampshire, So15 0hh</p> <p>Authority: Environment Agency, Southern Region Catchment Area: Test Reference: A00016 Permit Version: 9 Effective Date: 11th December 2009 Issued Date: 11th December 2009 Revocation Date: 18th March 2010 Discharge Type: Sewage Discharges - Stw Storm Overflow/Storm Tank - Water Company Discharge: Saline Estuary Environment: Receiving Water: The River Test Status: Modified (Water Resources Act 1991, Schedule 10 as amended by Environment Act 1995) Positional Accuracy: Located by supplier to within 10m</p>	A6SE (S)	604	2	438710 111760
20	<p>Discharge Consents</p> <p>Operator: Southern Water Services Limited. + Property Type: WWTW/SEWAGE TREATMENT WORKS (WATER COMPANY) Location: Millbrook Wwtw, Western Avenue Western Docks, Southampton, Hampshire, So15 0hh</p> <p>Authority: Environment Agency, Southern Region Catchment Area: Test Reference: A00016 Permit Version: 8 Effective Date: 1st April 2009 Issued Date: 14th October 2008 Revocation Date: 10th December 2009 Discharge Type: Sewage Discharges - Pumping Station - Water Company Discharge: Saline Estuary Environment: Receiving Water: The River Test Status: Consent Currently Under Appeal Positional Accuracy: Located by supplier to within 10m</p>	A6SE (S)	604	2	438710 111760

Map ID	Details	Quadrant Reference (Compass Direction)	Estimated Distance From Site	Contact	NGR
20	<p>Discharge Consents</p> <p>Operator: Southern Water Services Limited. + Property Type: WWTW/SEWAGE TREATMENT WORKS (WATER COMPANY) Location: Millbrook Wwtw, Western Avenue Western Docks, Southampton, Hampshire, So15 0hh Authority: Environment Agency, Southern Region Catchment Area: Test Reference: A00016 Permit Version: 8 Effective Date: 1st April 2009 Issued Date: 14th October 2008 Revocation Date: 10th December 2009 Discharge Type: Sewage Discharges - Stw Storm Overflow/Storm Tank - Water Company Discharge: Saline Estuary Environment: Receiving Water: The River Test Status: Consent Currently Under Appeal Positional Accuracy: Located by supplier to within 10m</p>	A6SE (S)	604	2	438710 111760
20	<p>Discharge Consents</p> <p>Operator: Southern Water Services Limited. + Property Type: WWTW/SEWAGE TREATMENT WORKS (WATER COMPANY) Location: Millbrook Wwtw, Western Avenue Western Docks, Southampton, Hampshire, So15 0hh Authority: Environment Agency, Southern Region Catchment Area: Test Reference: A00016 Permit Version: 8 Effective Date: 1st April 2009 Issued Date: 14th October 2008 Revocation Date: 10th December 2009 Discharge Type: Sewage Discharges - Final/Treated Effluent - Water Company Discharge: Saline Estuary Environment: Receiving Water: The River Test Status: Consent Currently Under Appeal Positional Accuracy: Located by supplier to within 10m</p>	A6SE (S)	604	2	438710 111760
20	<p>Discharge Consents</p> <p>Operator: Southern Water Services Limited. + Property Type: WWTW/SEWAGE TREATMENT WORKS (WATER COMPANY) Location: Millbrook Wwtw, Western Avenue Western Docks, Southampton, Hampshire, So15 0hh Authority: Environment Agency, Southern Region Catchment Area: Test Reference: A00016 Permit Version: 7 Effective Date: 3rd April 2007 Issued Date: 3rd April 2007 Revocation Date: 31st March 2009 Discharge Type: Sewage Discharges - Pumping Station - Water Company Discharge: Saline Estuary Environment: Receiving Water: The River Test Status: Consent Currently Under Appeal Positional Accuracy: Located by supplier to within 10m</p>	A6SE (S)	604	2	438710 111760
20	<p>Discharge Consents</p> <p>Operator: Southern Water Services Limited. + Property Type: WWTW/SEWAGE TREATMENT WORKS (WATER COMPANY) Location: Millbrook Wwtw, Western Avenue Western Docks, Southampton, Hampshire, So15 0hh Authority: Environment Agency, Southern Region Catchment Area: Test Reference: A00016 Permit Version: 7 Effective Date: 3rd April 2007 Issued Date: 3rd April 2007 Revocation Date: 31st March 2009 Discharge Type: Sewage Discharges - Final/Treated Effluent - Water Company Discharge: Saline Estuary Environment: Receiving Water: The River Test Status: Consent Currently Under Appeal Positional Accuracy: Located by supplier to within 10m</p>	A6SE (S)	604	2	438710 111760

Map ID	Details	Quadrant Reference (Compass Direction)	Estimated Distance From Site	Contact	NGR
20	<p>Discharge Consents</p> <p>Operator: Southern Water Services Limited. + Property Type: WWTW/SEWAGE TREATMENT WORKS (WATER COMPANY) Location: Millbrook Wwtw, Western Avenue Western Docks, Southampton, Hampshire, So15 0hh</p> <p>Authority: Environment Agency, Southern Region Catchment Area: Test Reference: A00016 Permit Version: 7 Effective Date: 3rd April 2007 Issued Date: 3rd April 2007 Revocation Date: 31st March 2009 Discharge Type: Sewage Discharges - Stw Storm Overflow/Storm Tank - Water Company Discharge: Saline Estuary Environment: Receiving Water: The River Test Status: Consent Currently Under Appeal Positional Accuracy: Located by supplier to within 10m</p>	A6SE (S)	604	2	438710 111760
20	<p>Discharge Consents</p> <p>Operator: Southern Water Services Ltd (H) Property Type: Sewage Disposal Works - Water Company Location: Millbrook S.T.W., Western Avenue, Western Docks, Southampton, Hampshire, So15 0hh</p> <p>Authority: Environment Agency, Southern Region Catchment Area: Test Reference: A00016 Permit Version: 7 Effective Date: 3rd April 2007 Issued Date: 3rd April 2007 Revocation Date: Not Supplied Discharge Type: Public Sewage: Storm Sewage Overflow Discharge: Saline Estuary Environment: Receiving Water: The River Test Status: Consent Currently Under Appeal Positional Accuracy: Located by supplier to within 10m</p>	A6SE (S)	604	2	438710 111760
20	<p>Discharge Consents</p> <p>Operator: Southern Water Services Ltd (H) Property Type: Sewage Disposal Works - Water Company Location: Millbrook S.T.W., Western Avenue, Western Docks, Southampton, Hampshire, So15 0hh</p> <p>Authority: Environment Agency, Southern Region Catchment Area: Test Reference: A00016 Permit Version: 7 Effective Date: 3rd April 2007 Issued Date: 3rd April 2007 Revocation Date: Not Supplied Discharge Type: Sewage Discharges - Unspecified - Water Company Discharge: Saline Estuary Environment: Receiving Water: The River Test Status: Consent Currently Under Appeal Positional Accuracy: Located by supplier to within 10m</p>	A6SE (S)	604	2	438710 111760
20	<p>Discharge Consents</p> <p>Operator: Southern Water Services Limited. + Property Type: WWTW/SEWAGE TREATMENT WORKS (WATER COMPANY) Location: Millbrook Wwtw, Western Avenue Western Docks, Southampton, Hampshire, So15 0hh</p> <p>Authority: Environment Agency, Southern Region Catchment Area: Test Reference: A00016 Permit Version: 6 Effective Date: 20th December 2005 Issued Date: 20th December 2005 Revocation Date: 2nd April 2007 Discharge Type: Sewage Discharges - Final/Treated Effluent - Water Company Discharge: Saline Estuary Environment: Receiving Water: The River Test Status: Consent Currently Under Appeal Positional Accuracy: Located by supplier to within 10m</p>	A6SE (S)	604	2	438710 111760

Map ID	Details	Quadrant Reference (Compass Direction)	Estimated Distance From Site	Contact	NGR
20	<p>Discharge Consents</p> <p>Operator: Southern Water Services Limited. + Property Type: WWTW/SEWAGE TREATMENT WORKS (WATER COMPANY) Location: Millbrook Wwtw, Western Avenue Western Docks, Southampton, Hampshire, So15 0hh</p> <p>Authority: Environment Agency, Southern Region Catchment Area: Test Reference: A00016 Permit Version: 6 Effective Date: 20th December 2005 Issued Date: 20th December 2005 Revocation Date: 2nd April 2007 Discharge Type: Sewage Discharges - Stw Storm Overflow/Storm Tank - Water Company Discharge: Saline Estuary Environment: Receiving Water: The River Test Status: Consent Currently Under Appeal Positional Accuracy: Located by supplier to within 10m</p>	A6SE (S)	604	2	438710 111760
20	<p>Discharge Consents</p> <p>Operator: Southern Water Services Limited. + Property Type: WWTW/SEWAGE TREATMENT WORKS (WATER COMPANY) Location: Millbrook Wwtw, Western Avenue Western Docks, Southampton, Hampshire, So15 0hh</p> <p>Authority: Environment Agency, Southern Region Catchment Area: Test Reference: A00016 Permit Version: 6 Effective Date: 20th December 2005 Issued Date: 20th December 2005 Revocation Date: 2nd April 2007 Discharge Type: Public Sewage: Storm Sewage Overflow Discharge: Saline Estuary Environment: Receiving Water: The River Test Status: Consent Currently Under Appeal Positional Accuracy: Located by supplier to within 10m</p>	A6SE (S)	604	2	438710 111760
20	<p>Discharge Consents</p> <p>Operator: Southern Water Services Limited. + Property Type: WWTW/SEWAGE TREATMENT WORKS (WATER COMPANY) Location: Millbrook Wwtw, Western Avenue Western Docks, Southampton, Hampshire, So15 0hh</p> <p>Authority: Environment Agency, Southern Region Catchment Area: Test Reference: A00016 Permit Version: 6 Effective Date: 20th December 2005 Issued Date: 20th December 2005 Revocation Date: 2nd April 2007 Discharge Type: Sewage Discharges - Pumping Station - Water Company Discharge: Saline Estuary Environment: Receiving Water: The River Test Status: Consent Currently Under Appeal Positional Accuracy: Located by supplier to within 10m</p>	A6SE (S)	604	2	438710 111760
20	<p>Discharge Consents</p> <p>Operator: Southern Water Services Limited. + Property Type: WWTW/SEWAGE TREATMENT WORKS (WATER COMPANY) Location: Millbrook Wwtw, Western Avenue Western Docks, Southampton, Hampshire, So15 0hh</p> <p>Authority: Environment Agency, Southern Region Catchment Area: Old-River Test Reference: A00016 Permit Version: 5 Effective Date: 16th September 2002 Issued Date: 16th September 2002 Revocation Date: 20th December 2005 Discharge Type: Public Sewage: Storm Sewage Overflow Discharge: Saline Estuary Environment: Receiving Water: The River Test Status: Pre National Rivers Authority Legislation where issue date < 01/09/1989 Positional Accuracy: Located by supplier to within 10m</p>	A6SE (S)	604	2	438710 111760

Map ID	Details	Quadrant Reference (Compass Direction)	Estimated Distance From Site	Contact	NGR
20	<p>Discharge Consents</p> <p>Operator: Southern Water Services Limited. + Property Type: WWTW/SEWAGE TREATMENT WORKS (WATER COMPANY) Location: Millbrook Wwtw, Western Avenue Western Docks, Southampton, Hampshire, So15 0hh</p> <p>Authority: Environment Agency, Southern Region Catchment Area: Old-River Test Reference: A00016 Permit Version: 5 Effective Date: 16th September 2002 Issued Date: 16th September 2002 Revocation Date: 20th December 2005 Discharge Type: Sewage Discharges - Final/Treated Effluent - Water Company Discharge: Saline Estuary Environment: Receiving Water: The River Test Status: Pre National Rivers Authority Legislation where issue date < 01/09/1989 Positional Accuracy: Located by supplier to within 10m</p>	A6SE (S)	604	2	438710 111760
20	<p>Discharge Consents</p> <p>Operator: Southern Water Services Limited. + Property Type: WWTW/SEWAGE TREATMENT WORKS (WATER COMPANY) Location: Millbrook Wwtw, Western Avenue Western Docks, Southampton, Hampshire, So15 0hh</p> <p>Authority: Environment Agency, Southern Region Catchment Area: Old-River Test Reference: A00016 Permit Version: 5 Effective Date: 16th September 2002 Issued Date: 16th September 2002 Revocation Date: 20th December 2005 Discharge Type: Sewage Discharges - Stw Storm Overflow/Storm Tank - Water Company Discharge: Saline Estuary Environment: Receiving Water: The River Test Status: Pre National Rivers Authority Legislation where issue date < 01/09/1989 Positional Accuracy: Located by supplier to within 10m</p>	A6SE (S)	604	2	438710 111760
20	<p>Discharge Consents</p> <p>Operator: Southern Water Services Limited. + Property Type: WWTW/SEWAGE TREATMENT WORKS (WATER COMPANY) Location: Millbrook Wwtw, Western Avenue Western Docks, Southampton, Hampshire, So15 0hh</p> <p>Authority: Environment Agency, Southern Region Catchment Area: Old-River Test Reference: A00016 Permit Version: 5 Effective Date: 16th September 2002 Issued Date: 16th September 2002 Revocation Date: 20th December 2005 Discharge Type: Sewage Discharges - Pumping Station - Water Company Discharge: Saline Estuary Environment: Receiving Water: The River Test Status: Pre National Rivers Authority Legislation where issue date < 01/09/1989 Positional Accuracy: Located by supplier to within 10m</p>	A6SE (S)	604	2	438710 111760
20	<p>Discharge Consents</p> <p>Operator: Southern Water Services Limited. + Property Type: WWTW/SEWAGE TREATMENT WORKS (WATER COMPANY) Location: Millbrook Wwtw, Western Avenue Western Docks, Southampton, Hampshire, So15 0hh</p> <p>Authority: Environment Agency, Southern Region Catchment Area: Old-River Test Reference: A00016 Permit Version: 4 Effective Date: 31st December 2000 Issued Date: 20th December 2000 Revocation Date: 15th September 2002 Discharge Type: Sewage Discharges - Final/Treated Effluent - Water Company Discharge: Saline Estuary Environment: Receiving Water: The River Test Status: Pre National Rivers Authority Legislation where issue date < 01/09/1989 Positional Accuracy: Located by supplier to within 10m</p>	A6SE (S)	604	2	438710 111760

Map ID	Details	Quadrant Reference (Compass Direction)	Estimated Distance From Site	Contact	NGR
20	<p>Discharge Consents</p> <p>Operator: Southern Water Services Limited. + Property Type: WWTW/SEWAGE TREATMENT WORKS (WATER COMPANY) Location: Millbrook Wwtw, Western Avenue Western Docks, Southampton, Hampshire, So15 0hh</p> <p>Authority: Environment Agency, Southern Region Catchment Area: Old-River Test Reference: A00016 Permit Version: 4 Effective Date: 31st December 2000 Issued Date: 20th December 2000 Revocation Date: 15th September 2002 Discharge Type: Sewage Discharges - Stw Storm Overflow/Storm Tank - Water Company Discharge: Saline Estuary Environment: Receiving Water: The River Test Status: Pre National Rivers Authority Legislation where issue date < 01/09/1989 Positional Accuracy: Located by supplier to within 10m</p>	A6SE (S)	604	2	438710 111760
20	<p>Discharge Consents</p> <p>Operator: Southern Water Services Limited. + Property Type: WWTW/SEWAGE TREATMENT WORKS (WATER COMPANY) Location: Millbrook Wwtw, Western Avenue Western Docks, Southampton, Hampshire, So15 0hh</p> <p>Authority: Environment Agency, Southern Region Catchment Area: Old-River Test Reference: A00016 Permit Version: 4 Effective Date: 31st December 2000 Issued Date: 20th December 2000 Revocation Date: 15th September 2002 Discharge Type: Public Sewage: Storm Sewage Overflow Discharge: Saline Estuary Environment: Receiving Water: The River Test Status: Pre National Rivers Authority Legislation where issue date < 01/09/1989 Positional Accuracy: Located by supplier to within 10m</p>	A6SE (S)	604	2	438710 111760
20	<p>Discharge Consents</p> <p>Operator: Southern Water Services Limited. + Property Type: WWTW/SEWAGE TREATMENT WORKS (WATER COMPANY) Location: Millbrook Wwtw, Western Avenue Western Docks, Southampton, Hampshire, So15 0hh</p> <p>Authority: Environment Agency, Southern Region Catchment Area: Old-River Test Reference: A00016 Permit Version: 4 Effective Date: 31st December 2000 Issued Date: 20th December 2000 Revocation Date: 15th September 2002 Discharge Type: Sewage Discharges - Pumping Station - Water Company Discharge: Saline Estuary Environment: Receiving Water: The River Test Status: Pre National Rivers Authority Legislation where issue date < 01/09/1989 Positional Accuracy: Located by supplier to within 10m</p>	A6SE (S)	604	2	438710 111760
20	<p>Discharge Consents</p> <p>Operator: Southern Water Services Limited. + Property Type: WWTW/SEWAGE TREATMENT WORKS (WATER COMPANY) Location: Millbrook Wwtw, Western Avenue Western Docks, Southampton, Hampshire, So15 0hh</p> <p>Authority: Environment Agency, Southern Region Catchment Area: Old-River Test Reference: A00016 Permit Version: 3 Effective Date: 30th November 1987 Issued Date: 30th November 1987 Revocation Date: 30th December 2000 Discharge Type: Sewage Discharges - Final/Treated Effluent - Water Company Discharge: Saline Estuary Environment: Receiving Water: The River Test Status: Pre National Rivers Authority Legislation where issue date < 01/09/1989 Positional Accuracy: Located by supplier to within 10m</p>	A6SE (S)	604	2	438710 111760

Map ID	Details	Quadrant Reference (Compass Direction)	Estimated Distance From Site	Contact	NGR
20	<p>Discharge Consents</p> <p>Operator: Southern Water Services Limited. + Property Type: WWTW/SEWAGE TREATMENT WORKS (WATER COMPANY) Location: Millbrook Wwtw, Western Avenue Western Docks, Southampton, Hampshire, So15 0hh</p> <p>Authority: Environment Agency, Southern Region Catchment Area: Old-River Test Reference: A00016 Permit Version: 3 Effective Date: 30th November 1987 Issued Date: 30th November 1987 Revocation Date: 30th December 2000 Discharge Type: Public Sewage: Storm Sewage Overflow Discharge: Saline Estuary Environment: Receiving Water: The River Test Status: Pre National Rivers Authority Legislation where issue date < 01/09/1989 Positional Accuracy: Located by supplier to within 10m</p>	A6SE (S)	604	2	438710 111760
20	<p>Discharge Consents</p> <p>Operator: Southern Water Services Limited. + Property Type: WWTW/SEWAGE TREATMENT WORKS (WATER COMPANY) Location: Millbrook Wwtw, Western Avenue Western Docks, Southampton, Hampshire, So15 0hh</p> <p>Authority: Environment Agency, Southern Region Catchment Area: Old-River Test Reference: A00016 Permit Version: 3 Effective Date: 30th November 1987 Issued Date: 30th November 1987 Revocation Date: 30th December 2000 Discharge Type: Sewage Discharges - Pumping Station - Water Company Discharge: Saline Estuary Environment: Receiving Water: The River Test Status: Pre National Rivers Authority Legislation where issue date < 01/09/1989 Positional Accuracy: Located by supplier to within 10m</p>	A6SE (S)	604	2	438710 111760
20	<p>Discharge Consents</p> <p>Operator: Southern Water Services Limited. + Property Type: WWTW/SEWAGE TREATMENT WORKS (WATER COMPANY) Location: Millbrook Wwtw, Western Avenue Western Docks, Southampton, Hampshire, So15 0hh</p> <p>Authority: Environment Agency, Southern Region Catchment Area: Old-River Test Reference: A00016 Permit Version: 3 Effective Date: 30th November 1987 Issued Date: 30th November 1987 Revocation Date: 30th December 2000 Discharge Type: Sewage Discharges - Stw Storm Overflow/Storm Tank - Water Company Discharge: Saline Estuary Environment: Receiving Water: The River Test Status: Pre National Rivers Authority Legislation where issue date < 01/09/1989 Positional Accuracy: Located by supplier to within 10m</p>	A6SE (S)	604	2	438710 111760
20	<p>Discharge Consents</p> <p>Operator: Southern Water Services Limited. + Property Type: WWTW/SEWAGE TREATMENT WORKS (WATER COMPANY) Location: Millbrook Wwtw, Western Avenue Western Docks, Southampton, Hampshire, So15 0hh</p> <p>Authority: Environment Agency, Southern Region Catchment Area: Old-River Test Reference: A00016 Permit Version: 2 Effective Date: 30th July 1979 Issued Date: 30th July 1979 Revocation Date: 29th November 1987 Discharge Type: Sewage Discharges - Final/Treated Effluent - Water Company Discharge: Saline Estuary Environment: Receiving Water: The River Test Status: Pre National Rivers Authority Legislation where issue date < 01/09/1989 Positional Accuracy: Located by supplier to within 10m</p>	A6SE (S)	604	2	438710 111760

Map ID	Details	Quadrant Reference (Compass Direction)	Estimated Distance From Site	Contact	NGR
20	<p>Discharge Consents</p> <p>Operator: Southern Water Services Limited. + Property Type: WWTW/SEWAGE TREATMENT WORKS (WATER COMPANY) Location: Millbrook Wwtw, Western Avenue Western Docks, Southampton, Hampshire, So15 0hh</p> <p>Authority: Environment Agency, Southern Region Catchment Area: Old-River Test Reference: A00016 Permit Version: 2 Effective Date: 30th July 1979 Issued Date: 30th July 1979 Revocation Date: 29th November 1987 Discharge Type: Sewage Discharges - Stw Storm Overflow/Storm Tank - Water Company Discharge: Saline Estuary Environment: Receiving Water: The River Test Status: Pre National Rivers Authority Legislation where issue date < 01/09/1989 Positional Accuracy: Located by supplier to within 10m</p>	A6SE (S)	604	2	438710 111760
20	<p>Discharge Consents</p> <p>Operator: Southern Water Services Limited. + Property Type: WWTW/SEWAGE TREATMENT WORKS (WATER COMPANY) Location: Millbrook Wwtw, Western Avenue Western Docks, Southampton, Hampshire, So15 0hh</p> <p>Authority: Environment Agency, Southern Region Catchment Area: Old-River Test Reference: A00016 Permit Version: 2 Effective Date: 30th July 1979 Issued Date: 30th July 1979 Revocation Date: 29th November 1987 Discharge Type: Sewage Discharges - Pumping Station - Water Company Discharge: Saline Estuary Environment: Receiving Water: The River Test Status: Pre National Rivers Authority Legislation where issue date < 01/09/1989 Positional Accuracy: Located by supplier to within 10m</p>	A6SE (S)	604	2	438710 111760
20	<p>Discharge Consents</p> <p>Operator: Southern Water Services Limited. + Property Type: WWTW/SEWAGE TREATMENT WORKS (WATER COMPANY) Location: Millbrook Wwtw, Western Avenue Western Docks, Southampton, Hampshire, So15 0hh</p> <p>Authority: Environment Agency, Southern Region Catchment Area: Old-River Test Reference: A00016 Permit Version: 1 Effective Date: 17th October 1977 Issued Date: 17th October 1977 Revocation Date: 29th July 1979 Discharge Type: Sewage Discharges - Final/Treated Effluent - Water Company Discharge: Saline Estuary Environment: Receiving Water: The River Test Status: Pre National Rivers Authority Legislation where issue date < 01/09/1989 Positional Accuracy: Located by supplier to within 100m</p>	A6SE (S)	604	2	438710 111760
20	<p>Discharge Consents</p> <p>Operator: Southern Water Services Limited. + Property Type: WWTW/SEWAGE TREATMENT WORKS (WATER COMPANY) Location: Millbrook Wwtw, Western Avenue Western Docks, Southampton, Hampshire, So15 0hh</p> <p>Authority: Environment Agency, Southern Region Catchment Area: Old-River Test Reference: A00016 Permit Version: 1 Effective Date: 17th October 1977 Issued Date: 17th October 1977 Revocation Date: 29th July 1979 Discharge Type: Sewage Discharges - Pumping Station - Water Company Discharge: Saline Estuary Environment: Receiving Water: The River Test Status: Pre National Rivers Authority Legislation where issue date < 01/09/1989 Positional Accuracy: Located by supplier to within 10m</p>	A6SE (S)	604	2	438710 111760

Map ID	Details	Quadrant Reference (Compass Direction)	Estimated Distance From Site	Contact	NGR
20	<p>Discharge Consents</p> <p>Operator: Southern Water Services Limited. + Property Type: WWTW/SEWAGE TREATMENT WORKS (WATER COMPANY) Location: Millbrook Wwtw, Western Avenue Western Docks, Southampton, Hampshire, So15 0hh Authority: Environment Agency, Southern Region Catchment Area: Old-River Test Reference: A00016 Permit Version: 1 Effective Date: 17th October 1977 Issued Date: 17th October 1977 Revocation Date: 29th July 1979 Discharge Type: Sewage Discharges - Stw Storm Overflow/Storm Tank - Water Company Discharge: Saline Estuary Environment: Receiving Water: The River Test Status: Pre National Rivers Authority Legislation where issue date < 01/09/1989 Positional Accuracy: Located by supplier to within 10m</p>	A6SE (S)	604	2	438710 111760
21	<p>Discharge Consents</p> <p>Operator: Associated British Ports Property Type: WAREHOUSING + SUPPORT ACTIVITIES FOR TRANSPORTATION Location: Security Cabin, Dock Gate 20 Security Cabin, Dock Gate 20, Western Docks, Southampton, Hampshire, So15 0hj Authority: Environment Agency, Southern Region Catchment Area: Test Reference: G00841 Permit Version: 1 Effective Date: 31st July 2006 Issued Date: 31st July 2006 Revocation Date: Not Supplied Discharge Type: Sewage Discharges - Final/Treated Effluent - Not Water Company Discharge: Freshwater Stream/River Environment: Receiving Water: River Test Status: New Consent (Water Resources Act 1991, Section 88 & Schedule 10 as amended by Environment Act 1995) Positional Accuracy: Located by supplier to within 10m</p>	A9SE (SW)	671	2	438070 112190
22	<p>Discharge Consents</p> <p>Operator: Pentalver Transport Ltd Property Type: WAREHOUSING + SUPPORT ACTIVITIES FOR TRANSPORTATION Location: The Container Storage Area, Gate 20, Southampton Docks, Southampton, So15 0gn Authority: Environment Agency, Southern Region Catchment Area: Not Supplied Reference: P05703 Permit Version: 2 Effective Date: 21st December 2012 Issued Date: 21st December 2012 Revocation Date: Not Supplied Discharge Type: Trade Effluent Discharge-Site Drainage Discharge: Land/Soakaway Environment: Receiving Water: Into Land Status: Varied under EPR 2010 Positional Accuracy: Located by supplier to within 10m</p>	A13SE (W)	771	2	437930 112870
22	<p>Discharge Consents</p> <p>Operator: Pentalver Transport Ltd Property Type: WAREHOUSING + SUPPORT ACTIVITIES FOR TRANSPORTATION Location: The Container Storage Area, Gate 20, Southampton Docks, Southampton, So15 0gn Authority: Environment Agency, Southern Region Catchment Area: Not Given Reference: P05703 Permit Version: 1 Effective Date: 20th April 1995 Issued Date: 20th April 1995 Revocation Date: 20th December 2012 Discharge Type: Trade Effluent Discharge-Site Drainage Discharge: Land/Soakaway Environment: Receiving Water: Into Land Status: Post National Rivers Authority Legislation where issue date > 31/08/1989 Positional Accuracy: Located by supplier to within 100m</p>	A13SE (W)	771	2	437930 112870

Map ID	Details	Quadrant Reference (Compass Direction)	Estimated Distance From Site	Contact	NGR
23	<p>Discharge Consents</p> <p>Operator: Associated British Ports Property Type: WATER TRANSPORT/SEA + INLAND Location: 206 Berth, Western Docks, Southampton, Hampshire Authority: Environment Agency, Southern Region Catchment Area: Not Given Reference: N01307 Permit Version: 1 Effective Date: 21st March 1977 Issued Date: 21st March 1977 Revocation Date: 31st March 1997 Discharge Type: Sewage Discharges - Final/Treated Effluent - Not Water Company Discharge: Saline Estuary Environment: Receiving Water: Saline Estuary Status: Lapsed (under Environment Act 1995, Schedule 23) Positional Accuracy: Located by supplier to within 100m</p>	A9SE (W)	780	2	437910 112350
23	<p>Discharge Consents</p> <p>Operator: Southampton Container Terminals Property Type: Undefined Or Other Location: 206 Berth Workshop Southampotn Container Terminals, Berths 204 - 207, Western Docks, Southampton, Hampshire, So15 1da Authority: Environment Agency, Southern Region Catchment Area: Test Reference: G00189 Permit Version: 1 Effective Date: 17th August 2004 Issued Date: 17th August 2004 Revocation Date: Not Supplied Discharge Type: Sewage Discharges - Final/Treated Effluent - Not Water Company Discharge: Saline Estuary Environment: Receiving Water: River Test Estuary Status: New Consent (Water Resources Act 1991, Section 88 & Schedule 10 as amended by Environment Act 1995) Positional Accuracy: Located by supplier to within 10m</p>	A9SE (W)	809	2	437890 112320
24	<p>Discharge Consents</p> <p>Operator: F.T.A.O. The Port Engineer Property Type: WATER TRANSPORT/SEA + INLAND Location: Western Docks, Southampton, Hampshire Authority: Environment Agency, Southern Region Catchment Area: Not Supplied Reference: H01184 Permit Version: 1 Effective Date: 22nd June 1972 Issued Date: 22nd June 1972 Revocation Date: 4th November 1992 Discharge Type: Sewage Discharges - Final/Treated Effluent - Not Water Company Discharge: Saline Estuary Environment: Receiving Water: Saline Estuary Status: Pre National Rivers Authority Legislation where issue date < 01/09/1989 Positional Accuracy: Located by supplier to within 10m</p>	A12SE (E)	799	2	439930 112480
25	<p>Discharge Consents</p> <p>Operator: Associated British Ports Property Type: WAREHOUSING + SUPPORT ACTIVITIES FOR TRANSPORTATION Location: Outfall No 18, 107/108 Berths, Port Of Southampton, Hampshire Authority: Environment Agency, Southern Region Catchment Area: Not Supplied Reference: D01511 Permit Version: 1 Effective Date: 25th September 1987 Issued Date: 25th September 1987 Revocation Date: 1st July 1991 Discharge Type: Non Water Company (Private) Sewage Discharge: Saline Estuary Environment: Receiving Water: Saline Estuary Status: Pre National Rivers Authority Legislation where issue date < 01/09/1989 Positional Accuracy: Located by supplier to within 10m</p>	A8NW (SE)	846	2	439800 112070

Map ID	Details	Quadrant Reference (Compass Direction)	Estimated Distance From Site	Contact	NGR
26	<p>Discharge Consents</p> <p>Operator: Ryan Of Wimbourne Ltd. Property Type: CSO ON UNADOPTED SEWERAGE NETWORK (NOT WATER COMPANY) Location: Land At Rnad, Marchwood Hampshire Authority: Environment Agency, Southern Region Catchment Area: Not Given Reference: P02318 Permit Version: 1 Effective Date: 15th September 1989 Issued Date: 15th September 1989 Revocation Date: 31st March 1997 Discharge Type: Unknown Discharge: Saline Estuary Environment: Receiving Water: Saline Estuary Status: Lapsed (under Environment Act 1995, Schedule 23) Positional Accuracy: Located by supplier to within 100m</p>	A7SW (S)	866	2	439080 111510
26	<p>Discharge Consents</p> <p>Operator: The Nationwide Building Society Property Type: Undefined Or Other Location: Rnad Marchwood, Marchwood Hampshire Authority: Environment Agency, Southern Region Catchment Area: Not Supplied Reference: P02356 Permit Version: 1 Effective Date: 31st May 1989 Issued Date: 31st May 1989 Revocation Date: 1st July 1991 Discharge Type: Discharge Of Other Matter-Surface Water Discharge: Saline Estuary Environment: Receiving Water: Saline Estuary Status: Pre National Rivers Authority Legislation where issue date < 01/09/1989 Positional Accuracy: Located by supplier to within 10m</p>	A7SW (S)	866	2	439080 111510
27	<p>Discharge Consents</p> <p>Operator: Continental U.K. Ltd. Property Type: Undefined Or Other Location: Berths 107-108 Herbert Walker Av, Western Docks, Southampton, Hampshire Authority: Environment Agency, Southern Region Catchment Area: Not Given Reference: P03546 Permit Version: 1 Effective Date: 1st May 1991 Issued Date: 1st May 1991 Revocation Date: 31st March 1997 Discharge Type: Sewage Discharges - Final/Treated Effluent - Not Water Company Discharge: Land/Soakaway Environment: Receiving Water: Into Land Status: Lapsed (under Environment Act 1995, Schedule 23) Positional Accuracy: Located by supplier to within 100m</p>	A8NW (SE)	907	2	439880 112080
28	<p>Integrated Pollution Controls</p> <p>Name: A And P Southampton Ltd Location: Berth 201-202, Western Avenue, Western Docks, SOUTHAMPTON, Hampshire, SO15 0HH Authority: Environment Agency, Southern Region Permit Reference: AU7320 Dated: 4th October 1996 Process Type: IPC new application Description: 6.5 A (A) Coating processes and Printing within Miscellaneous Industries Status: Authorisation superseded by a substantial or non substantial variation Positional Accuracy: Unknown</p>	A11NE (E)	273	2	439403 112538
28	<p>Integrated Pollution Controls</p> <p>Name: A And P Southampton Ltd Location: Western Avenue, Western Docks, Southampton, Hampshire, SO15 0HH Authority: Environment Agency, Southern Region Permit Reference: BI9227 Dated: Not Supplied Process Type: IPC minor (non-substantial) variation to previous variation Description: 6.5 A (A) Coating processes and Printing within Miscellaneous Industries Status: Application has met the requirements for authorisation (but not yet authorised) Positional Accuracy: Automatically positioned to the address</p>	A11NE (E)	273	2	439403 112538

Map ID	Details	Quadrant Reference (Compass Direction)	Estimated Distance From Site	Contact	NGR
28	<p>Integrated Pollution Controls</p> <p>Name: A And P Southampton Ltd Location: Berth 201-202, Western Avenue, Western Way, SOUTHAMPTON, Southampton, SO15 0HH Authority: Environment Agency, Southern Region Permit Reference: BD4481 Dated: 24th November 1998 Process Type: IPC minor (non-substantial) variation to previous variation Description: 6.5 A (A) Coating processes and Printing within Miscellaneous Industries Status: Authorisation revoked Positional Accuracy: Unknown</p>	A11NE (E)	275	2	439403 112533
29	<p>Integrated Pollution Controls</p> <p>Name: Selex Sensors And Airbourne Systems Infrared Ltd Location: Po Box 217, Millbrook Industrial Estate, Southampton, Hampshire, So15 0eg Authority: Environment Agency, Southern Region Permit Reference: Bx1098 Dated: 10th December 2003 Process Type: IPC minor (non-substantial) variation to previous variation Description: 4.5 A (H) Inorganic Chemical processes within the Chemical Industry Status: Authorisation superseded by a substantial or non substantial variation Positional Accuracy: Manually positioned within the geographical locality</p>	A13SE (NW)	668	2	438151 113040
30	<p>Integrated Pollution Controls</p> <p>Name: Selex Sensors And Airbourne Systems Infrared Ltd Location: Po Box 217, Millbrook Industrial Estate, SOUTHAMPTON, Hampshire, SO15 0EG Authority: Environment Agency, Southern Region Permit Reference: BD9513 Dated: 24th November 1998 Process Type: IPC minor (non-substantial) variation to previous variation Description: 4.5 A (H) Inorganic Chemical processes within the Chemical Industry Status: Authorisation superseded by a substantial or non substantial variation Positional Accuracy: Unknown</p>	A13NE (NW)	999	2	437976 113333
31	<p>Integrated Pollution Prevention And Control</p> <p>Name: Southern Water Services Ltd Location: Millbrook Wastewater Treatment Works, Millbrook Wastewater Treatment Works, Western Docks., Millbrook, Hampshire, SO15 0HH Authority: Environment Agency - South East Region, Solent & South Downs Area Permit Reference: YP3931QD Original Permit Ref: Yp3931qd Effective Date: 1st July 2020 Status: Effective Application Type: Application App. Sub Type: New Positional Accuracy: Located by supplier to within 10m Activity Code: 25B (3)(1)(a) Activity Description: Tranche B SG permitting date 1st January 2019 Primary Activity: Y</p>	A10SE (SW)	0	2	438770 112480
31	<p>Integrated Pollution Prevention And Control</p> <p>Name: Southern Water Services Ltd Location: Millbrook Wastewater Treatment Works Combined Heat And Power Plant, Millbrook Wastewater Treatment Works, Western Docks, Millbrook,, Hampshire, SO15 0HH Authority: Environment Agency - South East Region, Solent & South Downs Area Permit Reference: TP3434ZD Original Permit Ref: Cp3535xu Effective Date: 28th March 2013 Status: Effective Application Type: Variation App. Sub Type: Minor Positional Accuracy: Automatically positioned to the address Activity Code: 0.0 Associated Process Activity Description: Associated Process Primary Activity: Y</p>	A10SE (W)	0	2	438787 112495
31	<p>Integrated Pollution Prevention And Control</p> <p>Name: Solent Sustainable Energy Ltd Location: Millbrook Chp And District Heating Scheme, Millbrook Chp District Heating Scheme, Western Avenue, Western Docks., Southampton, SO15 0HH Authority: Environment Agency - South East Region, Solent & South Downs Area Permit Reference: YP3539KJ Original Permit Ref: Yp3330lb Effective Date: 4th August 2009 Status: Surrender Effective Application Type: Surrender App. Sub Type: Whole Positional Accuracy: Automatically positioned to the address Activity Code: 1.1 A(1) (A) Activity Description: Combustion; Any Fuel Greater Or Equal To 50Mw Primary Activity: Y</p>	A10SE (W)	0	2	438787 112495

Map ID	Details	Quadrant Reference (Compass Direction)	Estimated Distance From Site	Contact	NGR
31	<p>Integrated Pollution Prevention And Control</p> <p>Name: Solent Sustainable Energy Ltd Location: Millbrook Chp And District Heating Scheme, Millbrook Chp District Heating Scheme, Western Avenue,Western Docks,, Southampton, SO15 0HH Authority: Environment Agency, Southern Region Permit Reference: YP3539KJ Original Permit Ref: Yp3330lb Effective Date: 4th August 2009 Status: Surrender Effective Application Type: Surrender App. Sub Type: Whole Positional Accuracy: Automatically positioned to the address Activity Code: 1.1 A(1) (A) Activity Description: Combustion; Any Fuel Greater Or Equal To 50Mw Primary Activity: Y</p>	A10SE (W)	0	2	438787 112495
31	<p>Integrated Pollution Prevention And Control</p> <p>Name: Southern Water Services Ltd Location: Millbrook Wastewater Treatment Works Combined Heat And Power Plant, Millbrook Wastewater Treatment Works, Western Docks,Millbrook,, Hampshire, SO15 0HH Authority: Environment Agency - South East Region, Solent & South Downs Area Permit Reference: CP3535XU Original Permit Ref: Cp3535xu Effective Date: 17th October 2008 Status: Superseded By Variation Application Type: Application App. Sub Type: New Positional Accuracy: Automatically positioned to the address Activity Code: 0.0 Associated Process Activity Description: Associated Process Primary Activity: N Activity Code: 1.1 A(1) (B) (III) Activity Description: Combustion; Waste Derived Fuel Greater Or Equal To 3Mw But Less Than 50Mw Primary Activity: Y</p>	A10SE (W)	0	2	438787 112495
31	<p>Integrated Pollution Prevention And Control</p> <p>Name: Southern Water Services Ltd Location: Western Avenue, Western Docks, Southampton, SO15 0HH Authority: Environment Agency, Southern Region Permit Reference: CP3535XU Original Permit Ref: Cp3535xu Effective Date: 17th October 2008 Status: Effective Application Type: Application App. Sub Type: New Positional Accuracy: Automatically positioned to the address Activity Code: 0.0 Associated Process Activity Description: Associated Process Primary Activity: N Activity Code: 1.1 A(1) (B) (III) Activity Description: Combustion; Waste Derived Fuel Greater Or Equal To 3Mw But Less Than 50Mw Primary Activity: Y</p>	A10SE (W)	0	2	438787 112495
31	<p>Integrated Pollution Prevention And Control</p> <p>Name: Solent Sustainable Energy Ltd Location: Millbrook Chp And District Heating Scheme, Millbrook Chp District Heating Scheme, Western Avenue,Western Docks,, Southampton, SO15 0HH Authority: Environment Agency - South East Region, Solent & South Downs Area Permit Reference: VP3538UL Original Permit Ref: Yp3330lb Effective Date: 25th May 2007 Status: Superseded By Variation Application Type: Variation App. Sub Type: Minor Positional Accuracy: Automatically positioned to the address Activity Code: 1.1 A(1) (A) Activity Description: Combustion; Any Fuel Greater Or Equal To 50Mw Primary Activity: Y</p>	A10SE (W)	0	2	438787 112495

Map ID	Details	Quadrant Reference (Compass Direction)	Estimated Distance From Site	Contact	NGR
31	<p>Integrated Pollution Prevention And Control</p> <p>Name: Solent Sustainable Energy Ltd Location: Millbrook Chp And District Heating Scheme, Millbrook Chp District Heating Scheme, Western Avenue,Western Docks,, Southampton, SO15 0HH Authority: Environment Agency - South East Region, Solent & South Downs Area Permit Reference: YP3330LB Original Permit Ref: Yp3330lb Effective Date: 1st December 2006 Status: Superseded By Variation Application Type: Application App. Sub Type: New Positional Accuracy: Automatically positioned to the address Activity Code: 1.1 A(1) (A) Activity Description: Combustion; Any Fuel Greater Or Equal To 50Mw Primary Activity: Y</p>	A10SE (W)	0	2	438787 112495
32	<p>Integrated Pollution Prevention And Control</p> <p>Name: Solent Sustainable Energy Ltd Location: Millbrook Chp And District Heating Scheme, Western Avenue, Western Docks, Southampton, SQ15 0HH Authority: Environment Agency, Southern Region Permit Reference: YP3330LB Original Permit Ref: Yp3330lb Effective Date: 1st December 2006 Status: Superseded By Variation Application Type: Application App. Sub Type: New Positional Accuracy: Manually positioned to the road within the address or location Activity Code: 1.1 A(1) (A) Activity Description: Combustion; Any Fuel Greater Or Equal To 50Mw Primary Activity: Y</p>	A11NW (E)	13	2	439090 112520
33	<p>Integrated Pollution Prevention And Control</p> <p>Name: Solent Sustainable Energy Ltd Location: Millbrook Chp And District Heating Scheme, Millbrook Chp District Heating Scheme, Western Avenue,Western Docks,, Southampton, SO15 0HH Authority: Environment Agency, Southern Region Permit Reference: VP3538UL Original Permit Ref: Yp3330lb Effective Date: 25th May 2007 Status: Superseded By Variation Application Type: Variation App. Sub Type: Minor Positional Accuracy: Manually positioned to the road within the address or location Activity Code: 1.1 A(1) (A) Activity Description: Combustion; Any Fuel Greater Or Equal To 50Mw Primary Activity: Y</p>	A11NE (E)	123	2	439261 112588
34	<p>Integrated Pollution Prevention And Control</p> <p>Name: Solent Stevedores Limited Location: King George V Dock Epr/Tp3739wt, Bulk Terminal, King George V Dock,,Western Docks, Southampton, Hampshire, SO15 0HH Authority: Environment Agency - South East Region, Solent & South Downs Area Permit Reference: PP3108PU Original Permit Ref: Tp3739wt Effective Date: 7th May 2019 Status: Effective Application Type: Variation App. Sub Type: Minor Positional Accuracy: Automatically positioned to the address Activity Code: 5.6 A(1) a) Activity Description: TEMPORARY STORAGE OF HAZ WASTE NOT UNDER S 5.2 PENDING ACTIVITIES LISTED IN S 5.1, 5.2, 5.3 AND PARAGRAPH (B) OF THIS SECTION WITH A TOTAL CAPACITY > 50 TONNES, EXCL TEMP STORAGE WHERE GENERATED Primary Activity: Y</p>	A11NE (E)	293	2	439422 112532

Map ID	Details	Quadrant Reference (Compass Direction)	Estimated Distance From Site	Contact	NGR
34	<p>Integrated Pollution Prevention And Control</p> <p>Name: Solent Stevedores Limited Location: King George V Dock Epr/Tp3739wt, Bulk Terminal, King George V Dock,,Western Docks, Southampton, Hampshire, SO15 0HH Authority: Environment Agency - South East Region, Solent & South Downs Area Permit Reference: TP3739WT Original Permit Ref: Tp3739wt Effective Date: 27th April 2015 Status: Superseded By Variation Application Type: Application App. Sub Type: New Positional Accuracy: Automatically positioned to the address Activity Code: 5.6 A(1) a) Activity Description: TEMPORARY STORAGE OF HAZ WASTE NOT UNDER S 5.2 PENDING ACTIVITIES LISTED IN S 5.1, 5.2, 5.3 AND PARAGRAPH (B) OF THIS SECTION WITH A TOTAL CAPACITY > 50 TONNES, EXCL TEMP STORAGE WHERE GENERATED Primary Activity: Y</p>	A11NE (E)	293	2	439422 112532
35	<p>Integrated Pollution Prevention And Control</p> <p>Name: Bacardi Martini Limited Location: Southampton Brewery, Bacardi-Martini Ltd, Westbay Road,,Southampton Docks, SOUTHAMPTON, Hampshire, SO15 1DT Authority: Environment Agency - South East Region, Solent & South Downs Area Permit Reference: LP3032XJ Original Permit Ref: Bn1194il Effective Date: 27th August 2008 Status: Surrender Effective Application Type: Surrender App. Sub Type: Whole Positional Accuracy: Located by supplier to within 100m Activity Code: 6.8 A(1) (D) (II) Activity Description: Animal, Vegetable & Food; Treating Etc. Vegetable Raw Materials For Food Greater Than 300T/Day Primary Activity: Y</p>	A12SW (E)	600	2	439700 112400
35	<p>Integrated Pollution Prevention And Control</p> <p>Name: Bacardi Martini Limited Location: Southampton Brewery, Bacardi-Martini Ltd, Westbay Road,,Southampton Docks, SOUTHAMPTON, Hampshire, SO15 1DT Authority: Environment Agency, Southern Region Permit Reference: LP3032XJ Original Permit Ref: Bn1194il Effective Date: 27th August 2008 Status: Surrender Effective Application Type: Surrender App. Sub Type: Whole Positional Accuracy: Located by supplier to within 100m Activity Code: 6.8 A(1) (D) (II) Activity Description: Animal, Vegetable & Food; Treating Etc. Vegetable Raw Materials For Food Greater Than 300T/Day Primary Activity: Y</p>	A12SW (E)	600	2	439700 112400
35	<p>Integrated Pollution Prevention And Control</p> <p>Name: Bacardi Martini Ltd Location: Southampton Brewery, Bacardi-Martini Ltd, Westbay Road,,Southampton Docks, SOUTHAMPTON, Hampshire, SO15 1DT Authority: Environment Agency - South East Region, Solent & South Downs Area Permit Reference: BN1194IL Original Permit Ref: Bn1194il Effective Date: 27th March 2006 Status: Superseded By Variation Application Type: Application App. Sub Type: New Positional Accuracy: Located by supplier to within 100m Activity Code: 6.8 A(1) (D) (II) Activity Description: Animal, Vegetable & Food; Treating Etc. Vegetable Raw Materials For Food Greater Than 300T/Day Primary Activity: Y Activity Code: 6.8 A(1) (D) (II) Activity Description: Animal, Vegetable & Food; Treating Etc. Vegetable Raw Materials For Food Greater Than 300T/Day Primary Activity: N</p>	A12SW (E)	600	2	439700 112400

Map ID	Details	Quadrant Reference (Compass Direction)	Estimated Distance From Site	Contact	NGR
36	<p>Integrated Pollution Prevention And Control</p> <p>Name: Bacardi Martini Ltd Location: West Bay Road, Western Docks, Southampton, Hampshire, SO15 1DT Authority: Environment Agency, Southern Region Permit Reference: Bn1194il Original Permit Ref: Bn1194il Effective Date: 27th March 2006 Status: Superseded By Variation Application Type: Application App. Sub Type: New Positional Accuracy: Automatically positioned to the address Activity Code: 6.8 A(1) (D) (II) Activity Description: Animal, Vegetable & Food; Treating Etc. Vegetable Raw Materials For Food Greater Than 300T/Day Primary Activity: N Activity Code: 6.8 A(1) (D) (II) Activity Description: Animal, Vegetable & Food; Treating Etc. Vegetable Raw Materials For Food Greater Than 300T/Day Primary Activity: Y</p>	A12SW (E)	623	2	439737 112435
37	<p>Integrated Pollution Prevention And Control</p> <p>Name: Selex Sensors And Airborne Systems Infrared Limited Location: Millbrook Inorganics Deposition, Selex Sensors & Airborne Systems Infrared Limited, Po Box 217, First Avenue, Millbrook Industrial Estate, Southampton, SO15 0EG Authority: Environment Agency, Southern Region Permit Reference: Bx8068it Original Permit Ref: Bx8068it Effective Date: 9th January 2006 Status: Superseded By Variation Application Type: Application App. Sub Type: New Positional Accuracy: Manually positioned to the road within the address or location Activity Code: 4.2 A(1) (D) Activity Description: Inorganic Chemicals; Using Etc Of Antimony Etc (Unless Otherwise Prescrined) (Unless Glazing Etc) Primary Activity: Y Activity Code: 4.2 A(1) (F) Activity Description: Inorganic Chemicals; Using Mercury/Cadmium And Compounds If Release Into Air Primary Activity: N Activity Code: 4.2 A(1) e) Activity Description: Recovering Any Compound of Cadmium or Mercury Primary Activity: N Activity Code: 0.0 Associated Process Activity Description: Associated Process Primary Activity: N Activity Code: 4.3 A(1) (B) Activity Description: Chemical Fertilisers; Converting Chemical Fertilisers Into Granules Primary Activity: N</p>	A13SE (NW)	835	2	438015 113137
38	<p>Local Authority Pollution Prevention and Controls</p> <p>Name: Millbrook Dhec Location: Western Avenue, Western Docks, Southampton Authority: Southampton City Council, Environmental Health Services Pollution And Safety Permit Reference: 060/06/CA Dated: Not Supplied Process Type: Local Authority Pollution Prevention and Control Description: PG1/13 Processes for the storage, loading and unloading of petrol at terminals Status: Authorisation revoked Positional Accuracy: Manually positioned to the address or location</p>	A10SE (W)	0	3	438787 112495
39	<p>Local Authority Pollution Prevention and Controls</p> <p>Name: Dp World Location: 204/207 Western Avenue, Western Docks, Southampton Authority: Southampton City Council, Environmental Health Services Pollution And Safety Permit Reference: 067/11/WOB Dated: 3rd December 2012 Process Type: Local Authority Pollution Prevention and Control Description: PG1/1Waste oil burners, less than 0.4MW net rated thermal input Status: Permitted Positional Accuracy: Manually positioned to the road within the address or location</p>	A10SE (SW)	18	3	438703 112367

Map ID	Details	Quadrant Reference (Compass Direction)	Estimated Distance From Site	Contact	NGR
40	<p>Local Authority Pollution Prevention and Controls</p> <p>Name: Amports Vehicle Terminals Ltd Location: Berths 210/202, Western Docks, SOUTHAMPTON, Hampshire, SO15 0HH Authority: Southampton City Council, Environmental Health Services Pollution And Safety Permit Reference: 025/92/CP Dated: 6th April 1993 Process Type: Local Authority Pollution Prevention and Control Description: PG6/34 Respraying of road vehicles Status: Authorisation revoked Positional Accuracy: Manually positioned to the address or location</p>	A11SW (SE)	110	3	439091 112381
40	<p>Local Authority Pollution Prevention and Controls</p> <p>Name: Amports Vehicle Terminals Ltd Location: Berth 201/202, Western Docks, SOUTHAMPTON, SO15 0HH Authority: Southampton City Council, Environmental Health Services Pollution And Safety Permit Reference: 051/99/PSS Dated: 31st January 2000 Process Type: Local Authority Pollution Prevention and Control Description: PG1/14 Petrol filling station Status: Authorisation revoked Positional Accuracy: Manually positioned to the address or location</p>	A11SW (SE)	131	3	439105 112365
41	<p>Local Authority Pollution Prevention and Controls</p> <p>Name: Co-Operative Service Station Location: Millbrook Road, SOUTHAMPTON, Hampshire, SO15 0JU Authority: Southampton City Council, Environmental Health Services Pollution And Safety Permit Reference: 053/98/Pss Dated: 16th June 1999 Process Type: Local Authority Pollution Prevention and Control Description: PG1/14 Petrol filling station Status: Permitted Positional Accuracy: Automatically positioned to the address</p>	A11NW (NE)	141	3	439162 112770
42	<p>Local Authority Pollution Prevention and Controls</p> <p>Name: Wessex Castings Ltd Location: Units 5-9 Tanners Brook Way, Millbrook Trading Estate, SOUTHAMPTON, Hampshire, SO15 0JY Authority: Southampton City Council, Environmental Health Services Pollution And Safety Permit Reference: 023/92/NFM Dated: 29th March 1993 Process Type: Local Authority Pollution Prevention and Control Description: PG2/4 Iron, steel and non-ferrous metal foundry processes Status: Authorisation revoked Positional Accuracy: Manually positioned to the address or location</p>	A10NE (NW)	198	3	438601 112797
43	<p>Local Authority Pollution Prevention and Controls</p> <p>Name: Inchcape Peugeot Location: Third Avenue, Millbrook, SOUTHAMPTON, Hampshire, SO15 Authority: Southampton City Council, Environmental Health Services Pollution And Safety Permit Reference: 011/98/CP Dated: 10th June 1998 Process Type: Local Authority Air Pollution Control Description: Part B - General Coating Process (No Specific Reference) Status: Authorisation revoked Positional Accuracy: Manually positioned to the road within the address or location</p>	A14SE (NW)	291	3	438641 112923
44	<p>Local Authority Pollution Prevention and Controls</p> <p>Name: Cameron Industrial Services Location: Unit 7, Shield Industrial Estate, Manor House Avenue, Millbrook, SOUTHAMPTON, Hampshire, SO15 0LF Authority: Southampton City Council, Environmental Health Services Pollution And Safety Permit Reference: 002/96/MD Dated: 22nd January 1997 Process Type: Local Authority Air Pollution Control Description: PG2/9 Metal decontamination processes Status: Authorisation revoked Positional Accuracy: Manually positioned to the address or location</p>	A10NW (NW)	302	3	438438 112811

Map ID	Details	Quadrant Reference (Compass Direction)	Estimated Distance From Site	Contact	NGR
45	<p>Local Authority Pollution Prevention and Controls</p> <p>Name: Wadham Kenning Location: 73 Third Avenue, Southampton Authority: Southampton City Council, Environmental Health Services Pollution And Safety Permit Reference: 040/95/CP Dated: Not Supplied Process Type: Local Authority Air Pollution Control Description: Part B - General Coating Process (No Specific Reference) Status: Authorisation revoked Positional Accuracy: Manually positioned to the road within the address or location</p>	A14SE (NW)	365	3	438566 112969
46	<p>Local Authority Pollution Prevention and Controls</p> <p>Name: Dimplex (Uk) Ltd Location: Manor House Avenue, SOUTHAMPTON, Hampshire, SO15 0AW Authority: Southampton City Council, Environmental Health Services Pollution And Safety Permit Reference: 020/92/CP/V1 Dated: 1st July 1993 Process Type: Local Authority Air Pollution Control Description: Part B - General Coating Process (No Specific Reference) Status: Authorisation revoked Positional Accuracy: Automatically positioned to the address</p>	A14SW (NW)	428	3	438412 112951
47	<p>Local Authority Pollution Prevention and Controls</p> <p>Name: Bat (Uk & Export) Ltd Location: Regents Park Road, SOUTHAMPTON, Hampshire, SO15 8TL Authority: Southampton City Council, Environmental Health Services Pollution And Safety Permit Reference: 027/92/Vmp Dated: 23rd November 1993 Process Type: Local Authority Pollution Prevention and Control Description: PG6/27 Vegetable matter drying Status: Permitted Positional Accuracy: Manually positioned to the address or location</p>	A15SE (NE)	580	3	439446 113127
47	<p>Local Authority Pollution Prevention and Controls</p> <p>Name: Bat (Investments) LtdUk & Export Ltd Location: R & D Centre, Waterhouse Lane, SOUTHAMPTON, Hampshire, SO15 8TL Authority: Southampton City Council, Environmental Health Services Pollution And Safety Permit Reference: 026/92/Vmp Dated: 22nd December 1993 Process Type: Local Authority Pollution Prevention and Control Description: PG6/36 Tobacco processing Status: Authorisation revoked Positional Accuracy: Manually positioned to the address or location</p>	A15SE (NE)	582	3	439445 113129
48	<p>Local Authority Pollution Prevention and Controls</p> <p>Name: Wix Filtration Products Europe Location: West Bay Road, SOUTHAMPTON, Hampshire, SO15 1BB Authority: Southampton City Council, Environmental Health Services Pollution And Safety Permit Reference: 017a/92/CP/P Dated: 30th September 1993 Process Type: Local Authority Pollution Prevention and Control Description: Part B - General Coating Process (No Specific Reference) Status: Authorisation revoked Positional Accuracy: Automatically positioned to the address</p>	A12SW (E)	622	3	439737 112435
48	<p>Local Authority Pollution Prevention and Controls</p> <p>Name: A C Rochester Location: West Bay Road, SOUTHAMPTON, Hampshire, SO15 1BB Authority: Southampton City Council, Environmental Health Services Pollution And Safety Permit Reference: 017A/92/CP Dated: 30th September 1993 Process Type: Local Authority Air Pollution Control Description: Part B - General Coating Process (No Specific Reference) Status: Authorised Positional Accuracy: Automatically positioned to the address</p>	A12SW (E)	622	3	439737 112435
49	<p>Local Authority Pollution Prevention and Controls</p> <p>Name: Blue Circle Industries Location: 108 Berth, Herbert Walker Avenue, SOUTHAMPTON, Hampshire, SO15 1HJ Authority: Southampton City Council, Environmental Health Services Pollution And Safety Permit Reference: 011/92/CB Dated: 19th August 1992 Process Type: Local Authority Air Pollution Control Description: PG3/1Blending, packing, loading and use of bulk cement Status: Authorisation revoked Positional Accuracy: Automatically positioned to the address</p>	A8NW (SE)	729	3	439716 112153

Map ID	Details	Quadrant Reference (Compass Direction)	Estimated Distance From Site	Contact	NGR
50	<p>Local Authority Pollution Prevention and Controls</p> <p>Name: Snows Accident Repair Centre Location: Unit 8 First Avenue, Millbrook, SOUTHAMPTON, Hampshire, SO15 0JL Authority: Southampton City Council, Environmental Health Services Pollution And Safety Permit Reference: 007/97/CP Dated: 23rd June 1997 Process Type: Local Authority Air Pollution Control Description: Part B - General Coating Process (No Specific Reference) Status: Permitted Positional Accuracy: Located by supplier to within 100m</p>	A13SE (NW)	746	3	438100 113100
51	<p>Local Authority Pollution Prevention and Controls</p> <p>Name: Rudds Location: Second Avenue, Southampton Authority: Southampton City Council, Environmental Health Services Pollution And Safety Permit Reference: 002/91/WOB Dated: Not Supplied Process Type: Local Authority Air Pollution Control Description: PG1/1Waste oil burners, less than 0.4MW net rated thermal input Status: Authorisation revoked Positional Accuracy: Manually positioned to the road within the address or location</p>	A13NE (NW)	825	3	438148 113250
51	<p>Local Authority Pollution Prevention and Controls</p> <p>Name: Bristol Street Motors Location: Second Avenue, SOUTHAMPTON, Hampshire, SO15 0LP Authority: Southampton City Council, Environmental Health Services Pollution And Safety Permit Reference: 029/92/CP Dated: 6th April 1993 Process Type: Local Authority Air Pollution Control Description: PG6/34 Respraying of road vehicles Status: Authorisation revoked Positional Accuracy: Manually positioned to the road within the address or location</p>	A13NE (NW)	827	3	438142 113248
52	<p>Local Authority Pollution Prevention and Controls</p> <p>Name: F & B Auto Refinishing Location: 9-12 Trafalgar Road, SOUTHAMPTON, Hampshire, SO15 3EB Authority: Southampton City Council, Environmental Health Services Pollution And Safety Permit Reference: 005/97/CP Dated: 23rd June 1997 Process Type: Local Authority Air Pollution Control Description: Part B - General Coating Process (No Specific Reference) Status: Authorisation revoked Positional Accuracy: Manually positioned to the address or location</p>	A16SE (E)	964	3	440053 112955
53	<p>Local Authority Pollution Prevention and Controls</p> <p>Name: U Drive Location: Millbrook Industrial Estate, First Avenue, Southampton, SO15 0LG Authority: Southampton City Council, Environmental Health Services Pollution And Safety Permit Reference: 061/07/WOB Dated: 29th March 2007 Process Type: Local Authority Pollution Prevention and Control Description: PG1/1Waste oil burners, less than 0.4MW net rated thermal input Status: Authorisation revoked Positional Accuracy: Manually positioned to the road within the address or location</p>	A13NW (NW)	995	3	437879 113225
	Nearest Surface Water Feature	A10NE (NW)	6	-	438685 112649
54	<p>Pollution Incidents to Controlled Waters</p> <p>Property Type: Transport, Storage, Communications Location: (TIRS SERIAL: 799028) TANNERS BROOK // TIRS WATER STRETCH: TANNERS BRO Authority: Environment Agency, Southern Region Pollutant: Organic Chemicals : Mixed / Unidentified / Waste Mineral & Synthetic Oils Note: Not Supplied Incident Date: 21st January 1999 Incident Reference: 22 Catchment Area: Not Supplied Receiving Water: Not Supplied Cause of Incident: Other Cause Incident Severity: Category 3 - Minor Incident Positional Accuracy: Located by supplier to within 10m</p>	A10NE (W)	50	2	438600 112600

Map ID	Details	Quadrant Reference (Compass Direction)	Estimated Distance From Site	Contact	NGR
55	<p>Pollution Incidents to Controlled Waters</p> <p>Property Type: Industrial: Other Location: Between Railway And Outfall To, Southampton Water, SOUTHAMPTON Authority: Environment Agency, Southern Region Pollutant: Miscellaneous - Colour Note: Tanners Brook Has Turned Green; Industrial: Other Incident Date: 23rd July 1994 Incident Reference: 1378 Catchment Area: Not Given Receiving Water: Not Given Cause of Incident: Miscellaneous/Other Pollution Type Incident Severity: Category 3 - Minor Incident Positional Accuracy: Located by supplier to within 100m</p>	A10NE (NW)	156	2	438700 112800
56	<p>Pollution Incidents to Controlled Waters</p> <p>Property Type: Road (Road Traffic Accident) Location: Southampton Container Terminal, SOUTHAMPTON Authority: Environment Agency, Southern Region Pollutant: Chemicals - Other Organic Note: Chemicals Leaking From Back Of Lorry Incident Date: 31st October 1996 Incident Reference: 796515 Catchment Area: Not Given Receiving Water: Not Given Cause of Incident: Road Traffic Accident Incident Severity: Category 3 - Minor Incident Positional Accuracy: Located by supplier to within 100m</p>	A10SW (W)	173	2	438500 112500
57	<p>Pollution Incidents to Controlled Waters</p> <p>Property Type: Boats/Ships Location: No 6 Dry Dock, Southampton Water, SOUTHAMPTON Authority: Environment Agency, Southern Region Pollutant: Miscellaneous - Unknown Note: Spillage Of Chemical To Drain Incident Date: 3rd June 1992 Incident Reference: 119 Catchment Area: Not Given Receiving Water: Not Given Cause of Incident: Industrial Chemicals Incident Severity: Category 3 - Minor Incident Positional Accuracy: Located by supplier to within 100m</p>	A11SE (SE)	317	2	439300 112300
58	<p>Pollution Incidents to Controlled Waters</p> <p>Property Type: Agricultural Location: Tanners Brook Between Braziers And Harcr Authority: Environment Agency, Southern Region Pollutant: Oils - Other Oil Note: Oily Sheen And Petrol Smell Incident Date: 19th May 1993 Incident Reference: 673 Catchment Area: Not Given Receiving Water: Not Given Cause of Incident: Oils/Related Products Incident Severity: Category 3 - Minor Incident Positional Accuracy: Located by supplier to within 100m</p>	A14SE (N)	353	2	438700 113000
59	<p>Pollution Incidents to Controlled Waters</p> <p>Property Type: Other Transport Location: Freightliner Terminal, MILLBROOK Authority: Environment Agency, Southern Region Pollutant: Chemicals - Unknown Note: Container Leaking Chemical; Road (Road Traffic Accident) Incident Date: 22nd September 1994 Incident Reference: 1466 Catchment Area: Not Given Receiving Water: Not Given Cause of Incident: Industrial Chemicals Incident Severity: Category 3 - Minor Incident Positional Accuracy: Located by supplier to within 100m</p>	A12NW (E)	460	2	439600 112700
60	<p>Pollution Incidents to Controlled Waters</p> <p>Property Type: Railways Location: Freightliner Depot, Dock Gate 20, Southampton Docks Authority: Environment Agency, Southern Region Pollutant: Chemicals - Alkali Note: Unknown Quantity Of Unknown Chemical Split Incident Date: 29th June 1993 Incident Reference: 733 Catchment Area: Not Given Receiving Water: Not Given Cause of Incident: Industrial Chemicals Incident Severity: Category 3 - Minor Incident Positional Accuracy: Located by supplier to within 100m</p>	A14SW (NW)	475	2	438400 113000

Map ID	Details	Quadrant Reference (Compass Direction)	Estimated Distance From Site	Contact	NGR
61	<p>Pollution Incidents to Controlled Waters</p> <p>Property Type: Boats/Ships Location: Berth 202, Gpo Cable Ships Authority: Environment Agency, Southern Region Pollutant: Oils - Gas Oil Note: Solspil Incident Date: 2nd July 1993 Incident Reference: 741 Catchment Area: Not Given Receiving Water: Not Given Cause of Incident: Oils/Related Products Incident Severity: Category 3 - Minor Incident Positional Accuracy: Located by supplier to within 100m</p>	A7NW (SE)	540	2	439200 111900
62	<p>Pollution Incidents to Controlled Waters</p> <p>Property Type: Other Transport Location: Southampton Container Port, SOUTHAMPTON Authority: Environment Agency, Southern Region Pollutant: Oils - Other Oil Note: Loss Of Heavy Fuel Oil; Ships/Boats Incident Date: 6th October 1994 Incident Reference: 1501 Catchment Area: Not Given Receiving Water: Not Given Cause of Incident: Oils/Related Products Incident Severity: Category 2 - Significant Incident Positional Accuracy: Located by supplier to within 100m</p>	A6SW (SW)	617	2	438500 111800
63	<p>Pollution Incidents to Controlled Waters</p> <p>Property Type: Industrial: Other Location: Tebourba Way Authority: Environment Agency, Southern Region Pollutant: Oils - Diesel (Including Agricultural) Note: Oil Spill From Vehicle Incident Date: 5th November 1993 Incident Reference: 911 Catchment Area: Not Given Receiving Water: Not Given Cause of Incident: Agricultural Pesticide/Fertilizer Incident Severity: Category 3 - Minor Incident Positional Accuracy: Located by supplier to within 100m</p>	A14NW (NW)	694	2	438500 113300
64	<p>Pollution Incidents to Controlled Waters</p> <p>Property Type: Road (Road Traffic Accident) Location: Millbrook Roundabout Authority: Environment Agency, Southern Region Pollutant: Oils - Diesel (Including Agricultural) Note: Diesel Spill Entered Drain Incident Date: 3rd July 1997 Incident Reference: 797338 Catchment Area: Not Given Receiving Water: Not Given Cause of Incident: Not Given Incident Severity: Category 3 - Minor Incident Positional Accuracy: Located by supplier to within 100m</p>	A14NW (NW)	698	2	438300 113200
65	<p>Pollution Incidents to Controlled Waters</p> <p>Property Type: Other General Premises Location: Southampton Container Park, SOUTHAMPTON Authority: Environment Agency, Southern Region Pollutant: Oils - Other Oil Note: Oil On Southampton Water; Miscellaneous Premises: Unknown Incident Date: 6th February 1994 Incident Reference: 1072 Catchment Area: Not Given Receiving Water: Not Given Cause of Incident: Oils/Related Products Incident Severity: Category 3 - Minor Incident Positional Accuracy: Located by supplier to within 100m</p>	A9SE (W)	736	2	438000 112200
66	<p>Pollution Incidents to Controlled Waters</p> <p>Property Type: Other Transport Location: Millbrook Roundabout, A35, SOUTHAMPTON Authority: Environment Agency, Southern Region Pollutant: Oils - Diesel (Including Agricultural) Note: 100 Gallons Of Diesel Lost To Road; Road (Road Traffic Accident) Incident Date: 22nd May 1995 Incident Reference: 1863 Catchment Area: Not Given Receiving Water: Not Given Cause of Incident: Oils/Related Products Incident Severity: Category 3 - Minor Incident Positional Accuracy: Located by supplier to within 100m</p>	A14NW (NW)	785	2	438300 113300

Map ID	Details	Quadrant Reference (Compass Direction)	Estimated Distance From Site	Contact	NGR
67	<p>Pollution Incidents to Controlled Waters</p> <p>Property Type: Ships/Boats Location: Berth 108, Southampton Water, SOUTHAMPTON Authority: Environment Agency, Southern Region Pollutant: Oils - Other Oil Note: Discharge Of Oil From Boat Incident Date: 20th February 1997 Incident Reference: 797086 Catchment Area: Not Given Receiving Water: Not Given Cause of Incident: Oils/Related Products Incident Severity: Category 3 - Minor Incident Positional Accuracy: Located by supplier to within 100m</p>	A5NE (SW)	809	2	438000 112000
68	<p>Pollution Incidents to Controlled Waters</p> <p>Property Type: Road (Road Traffic Accident) Location: Hazardous Area, Southampton Container Terminal, Southampton Docks, SOUTHAMPTON Authority: Environment Agency, Southern Region Pollutant: Chemicals - Acid Note: Chemical Incident Incident Date: 13th June 1997 Incident Reference: 797298 Catchment Area: Not Given Receiving Water: Not Given Cause of Incident: Industrial Chemicals Incident Severity: Category 3 - Minor Incident Positional Accuracy: Located by supplier to within 100m</p>	A9NW (W)	857	2	437800 112700
69	<p>Pollution Incidents to Controlled Waters</p> <p>Property Type: Other Transport Location: Hazardous Area, Dock Gate 20, Southampton Docks, SOUTHAMPTON Authority: Environment Agency, Southern Region Pollutant: Chemicals - Unknown Note: Leaking Container; Road (Road Traffic Accident) Incident Date: 25th August 1994 Incident Reference: 1440 Catchment Area: Not Given Receiving Water: Not Given Cause of Incident: Industrial Chemicals Incident Severity: Category 3 - Minor Incident Positional Accuracy: Located by supplier to within 100m</p>	A9NW (W)	950	2	437700 112600
70	<p>Pollution Incidents to Controlled Waters</p> <p>Property Type: Boats/Ships Location: Dock 20 Between, Berth 203 And 204 Authority: Environment Agency, Southern Region Pollutant: Oils - Diesel (Including Agricultural) Note: Diesel Coming Out Of Stream Into Harbour Incident Date: 7th March 1993 Incident Reference: 526 Catchment Area: Not Given Receiving Water: Not Given Cause of Incident: Oils/Related Products Incident Severity: Category 3 - Minor Incident Positional Accuracy: Located by supplier to within 100m</p>	A5SE (SW)	953	2	438000 111750
71	<p>Pollution Incidents to Controlled Waters</p> <p>Property Type: Road (Road Traffic Accident) Location: Pentolliver Trasport, Dock Gate 20, SOUTHAMPTON Authority: Environment Agency, Southern Region Pollutant: Oils - Other Oil Note: Spillage Of 45 Gallons Aviation Fuel Incident Date: 1st June 1998 Incident Reference: 798261 Catchment Area: Not Given Receiving Water: Not Given Cause of Incident: Oils/Related Products Incident Severity: Category 3 - Minor Incident Positional Accuracy: Located by supplier to within 100m</p>	A9NW (W)	955	2	437700 112695
71	<p>Pollution Incidents to Controlled Waters</p> <p>Property Type: Other Transport Location: 204/206 Berth, Southampton Docks, SOUTHAMPTON Authority: Environment Agency, Southern Region Pollutant: Chemicals - Other Organic Note: Chemical Leak Diphenylmethane4 4 Di-Isocyanate; Ships/Boats Incident Date: 13th January 1995 Incident Reference: 1644 Catchment Area: Not Given Receiving Water: Not Given Cause of Incident: Industrial Chemicals Incident Severity: Category 3 - Minor Incident Positional Accuracy: Located by supplier to within 100m</p>	A9NW (W)	956	2	437700 112700

Map ID	Details	Quadrant Reference (Compass Direction)	Estimated Distance From Site	Contact	NGR
72	<p>Pollution Incidents to Controlled Waters</p> <p>Property Type: Water Company Sewage: Storm Overflow Location: Adjacent To Stw's, Quay Slowhill Copice, MARCHWOOD Authority: Environment Agency, Southern Region Pollutant: Storm Sewage Note: Solids Resembling Sewage Debris Incident Date: 18th December 1992 Incident Reference: 427 Catchment Area: Not Given Receiving Water: Not Given Cause of Incident: Plc Sewage Other Incident Severity: Category 3 - Minor Incident Positional Accuracy: Located by supplier to within 100m</p>	A2NE (S)	964	2	438700 111400
73	<p>Registered Radioactive Substances</p> <p>Name: Global Marine Systems Ltd Location: Berth, Western Avenue, 203 Western Docks, SOUTHAMPTON, Hampshire, SO15 0HH Authority: Environment Agency, Southern Region Permit Reference: AR1493 Dated: 4th October 1996 Process Type: Authorisation under S13 RSA for the disposal of Radioactive waste (was RSA60 S7) Description: Authorisation under RSA Status: Authorisation either revoked or cancelled Positional Accuracy: Unknown</p>	A6SE (S)	588	2	438838 111774
74	<p>Registered Radioactive Substances</p> <p>Name: British American Tobacco (Investments) Ltd Location: Regents Park Road, SOUTHAMPTON, Hampshire, SO15 8TL Authority: Environment Agency, Southern Region Permit Reference: AC1814 Dated: 31st March 1991 Process Type: Authorisation under S13 RSA for the disposal of Radioactive waste (was RSA60 S7) Description: Authorisation under RSA Status: Authorisation either revoked or cancelled Positional Accuracy: Automatically positioned in the proximity of the address</p>	A15SE (NE)	614	2	439418 113180
75	<p>Substantiated Pollution Incident Register</p> <p>Authority: Environment Agency - Southern Region, Solent and South Downs Incident Date: 17th April 2012 Incident Reference: 981637 Water Impact: Category 3 - Minor Incident Air Impact: Category 2 - Significant Incident Land Impact: Category 4 - No Impact Positional Accuracy: Located by supplier to within 10m Pollutant: Atmospheric Pollutants and Effects: Smoke Pollutant: Contaminated Water: Firefighting Run-Off</p>	A11SE (E)	257	2	439357 112479
	<p>Water Abstractions</p> <p>Operator: Marchwood Power Limited Licence Number: 35/082 Permit Version: 4 Location: Tidal Reaches Of The River Test(Southampton Water) Authority: Environment Agency, Southern Region Abstraction: Other Industrial/Commercial/Public Services: Non-Evaporative Cooling Abstraction Type: Water may be abstracted from a single point Source: Tidal Daily Rate (m3): Not Supplied Yearly Rate (m3): Not Supplied Details: Not Supplied Authorised Start: 01 January Authorised End: 31 December Permit Start Date: 16th April 2019 Permit End Date: Not Supplied Positional Accuracy: Located by supplier to within 10m</p>	A3NE (SE)	1004	2	439400 111480

Map ID	Details	Quadrant Reference (Compass Direction)	Estimated Distance From Site	Contact	NGR
	<p>Water Abstractions</p> <p>Operator: Veolia E S Hampshire Ltd Licence Number: 35/081 Permit Version: 3 Location: Marchwood Incinerator Authority: Environment Agency, Southern Region Abstraction: Other Industrial/Commercial/Public Services: Non-Evaporative Cooling Abstraction Type: Water may be abstracted from a single point Source: Tidal Daily Rate (m3): Not Supplied Yearly Rate (m3): Not Supplied Details: Not Supplied Authorised Start: 01 January Authorised End: 31 December Permit Start Date: 14th December 2006 Permit End Date: Not Supplied Positional Accuracy: Located by supplier to within 10m</p>	A3NE (SE)	1004	2	439400 111480
	<p>Water Abstractions</p> <p>Operator: Veolia E. S. Hampshire Ltd Licence Number: 35/081 Permit Version: 2 Location: Marchwood Incinerator Authority: Environment Agency, Southern Region Abstraction: Other Industrial/Commercial/Public Services: Non-Evaporative Cooling Abstraction Type: Water may be abstracted from a single point Source: Tidal Daily Rate (m3): Not Supplied Yearly Rate (m3): Not Supplied Details: Not Supplied Authorised Start: 01 January Authorised End: 31 December Permit Start Date: 22nd September 2005 Permit End Date: Not Supplied Positional Accuracy: Located by supplier to within 10m</p>	A3NE (SE)	1004	2	439400 111480
	<p>Water Abstractions</p> <p>Operator: Marchwood Power Limited Licence Number: 35/082 Permit Version: 3 Location: Tidal Reaches Of The River Test(Southampton Water) Authority: Environment Agency, Southern Region Abstraction: Other Industrial/Commercial/Public Services: Non-Evaporative Cooling Abstraction Type: Water may be abstracted from a single point Source: Tidal Daily Rate (m3): Not Supplied Yearly Rate (m3): Not Supplied Details: Not Supplied Authorised Start: 01 January Authorised End: 31 December Permit Start Date: 15th March 2005 Permit End Date: Not Supplied Positional Accuracy: Located by supplier to within 10m</p>	A3NE (SE)	1004	2	439400 111480
	<p>Water Abstractions</p> <p>Operator: Marchwood Power Limited Licence Number: 35/082 Permit Version: 2 Location: Tidal Reaches Of The River Test(Southampton Water) Authority: Environment Agency, Southern Region Abstraction: Other Industrial/Commercial/Public Services: Non-Evaporative Cooling Abstraction Type: Water may be abstracted from a single point Source: Tidal Daily Rate (m3): Not Supplied Yearly Rate (m3): Not Supplied Details: Not Supplied Authorised Start: 01 January Authorised End: 31 December Permit Start Date: 26th April 2004 Permit End Date: Not Supplied Positional Accuracy: Located by supplier to within 10m</p>	A3NE (SE)	1004	2	439400 111480

Map ID	Details	Quadrant Reference (Compass Direction)	Estimated Distance From Site	Contact	NGR
	Water Abstractions Operator: Marchwood Power Limited Licence Number: 35/082 Permit Version: 1 Location: Tidal Reaches Of The River Test(Southampton Water) Authority: Environment Agency, Southern Region Abstraction: Other Industrial/Commercial/Public Services: Non-Evaporative Cooling Abstraction Type: Water may be abstracted from a single point Source: Tidal Daily Rate (m3): Not Supplied Yearly Rate (m3): Not Supplied Details: Not Supplied Authorised Start: 01 January Authorised End: 31 December Permit Start Date: 11th November 2002 Permit End Date: Not Supplied Positional Accuracy: Located by supplier to within 10m	A3NE (SE)	1004	2	439400 111480
	Water Abstractions Operator: Hampshire Waste Services Limited Licence Number: 35/081 Permit Version: 1 Location: Marchwood Incinerator Authority: Environment Agency, Southern Region Abstraction: Other Industrial/Commercial/Public Services: Non-Evaporative Cooling Abstraction Type: Water may be abstracted from a single point Source: Tidal Daily Rate (m3): Not Supplied Yearly Rate (m3): Not Supplied Details: Not Supplied Authorised Start: 01 January Authorised End: 31 December Permit Start Date: 11th November 2002 Permit End Date: Not Supplied Positional Accuracy: Located by supplier to within 10m	A3NE (SE)	1004	2	439400 111480
	Groundwater Vulnerability Map Combined Classification: Secondary Bedrock Aquifer - Medium Vulnerability Combined Vulnerability: Medium Combined Aquifer: Productive Bedrock Aquifer, Unproductive Superficial Aquifer Pollutant Speed: Intermediate Bedrock Flow: Mixed Dilution: 300-550 mm/year Baseflow Index: >70% Superficial Patchiness: <90% Superficial Thickness: 3-10m Superficial Recharge: Medium	A10NE (SW)	0	4	438886 112532
	Groundwater Vulnerability Map Combined Classification: Secondary Bedrock Aquifer - Low Vulnerability Combined Vulnerability: Low Combined Aquifer: Productive Bedrock Aquifer, Unproductive Superficial Aquifer Pollutant Speed: Intermediate Bedrock Flow: Mixed Dilution: 300-550 mm/year Baseflow Index: >70% Superficial Patchiness: >90% Superficial Thickness: 3-10m Superficial Recharge: Medium	A11NW (E)	0	4	439000 112532
	Groundwater Vulnerability - Soluble Rock Risk None				
	Bedrock Aquifer Designations Aquifer Designation: Secondary Aquifer - A	A10NE (SW)	0	4	438886 112532
	Superficial Aquifer Designations Aquifer Designation: Unproductive Strata	A10NE (SW)	0	4	438886 112532

Map ID	Details	Quadrant Reference (Compass Direction)	Estimated Distance From Site	Contact	NGR
	Extreme Flooding from Rivers or Sea without Defences Type: Extent of Extreme Flooding from Rivers or Sea without Defences Flood Plain Type: Fluvial Models Boundary Accuracy: As Supplied	A10NE (N)	12	2	438897 112638
	Extreme Flooding from Rivers or Sea without Defences Type: Extent of Extreme Flooding from Rivers or Sea without Defences Flood Plain Type: Tidal Models Boundary Accuracy: As Supplied	A11NW (E)	117	2	439235 112541
	Flooding from Rivers or Sea without Defences Type: Extent of Flooding from Rivers or Sea without Defences Flood Plain Type: Tidal Models Boundary Accuracy: As Supplied	A11NW (E)	117	2	439235 112541
	Areas Benefiting from Flood Defences None				
	Flood Water Storage Areas None				
	Flood Defences None				
76	OS Water Network Lines Watercourse Form: Tidal river Watercourse Length: 140.6 Watercourse Level: On ground surface Permanent: True Watercourse Name: Tanner's Creek Catchment Name: Test Primacy: 1	A10NE (NW)	14	5	438692 112669
77	OS Water Network Lines Watercourse Form: Inland river Watercourse Length: 81.1 Watercourse Level: On ground surface Permanent: True Watercourse Name: Not Supplied Catchment Name: Test Primacy: 1	A10NE (NW)	23	5	438822 112655
78	OS Water Network Lines Watercourse Form: Inland river Watercourse Length: 45.9 Watercourse Level: On ground surface Permanent: True Watercourse Name: Not Supplied Catchment Name: Test Primacy: 1	A10NE (NW)	24	5	438743 112674
79	OS Water Network Lines Watercourse Form: Inland river Watercourse Length: 19.5 Watercourse Level: On ground surface Permanent: True Watercourse Name: Tanner's Brook Catchment Name: Test Primacy: 1	A10NE (NW)	42	5	438692 112669
80	OS Water Network Lines Watercourse Form: Inland river Watercourse Length: 719.0 Watercourse Level: On ground surface Permanent: True Watercourse Name: Tanner's Brook Catchment Name: Test Primacy: 1	A10NE (NW)	53	5	438699 112687
81	OS Water Network Lines Watercourse Form: Tidal river Watercourse Length: 630.7 Watercourse Level: On ground surface Permanent: True Watercourse Name: Tanner's Creek Catchment Name: Test Primacy: 1	A10NE (W)	61	5	438598 112564

Map ID	Details	Quadrant Reference (Compass Direction)	Estimated Distance From Site	Contact	NGR
82	OS Water Network Lines Watercourse Form: Inland river Watercourse Length: 142.2 Watercourse Level: On ground surface Permanent: True Watercourse Name: Not Supplied Catchment Name: Itchen Primacy: 1	A12NW (E)	533	5	439635 112842
83	OS Water Network Lines Watercourse Form: Tidal river Watercourse Length: 186.7 Watercourse Level: On ground surface Permanent: True Watercourse Name: Bury Reach Catchment Name: Not Supplied Primacy: 1	A5NE (SW)	636	5	438116 112163
84	OS Water Network Lines Watercourse Form: Tidal river Watercourse Length: 559.9 Watercourse Level: On ground surface Permanent: True Watercourse Name: River Test Catchment Name: Test Primacy: 1	A6SW (SW)	644	5	438433 111798
85	OS Water Network Lines Watercourse Form: Tidal river Watercourse Length: 756.7 Watercourse Level: On ground surface Permanent: True Watercourse Name: Not Supplied Catchment Name: New Forest East Primacy: 1	A6NW (SW)	658	5	438262 111904
86	OS Water Network Lines Watercourse Form: Tidal river Watercourse Length: 315.3 Watercourse Level: On ground surface Permanent: True Watercourse Name: River Test Catchment Name: Test Primacy: 1	A6NW (SW)	658	5	438262 111904
87	OS Water Network Lines Watercourse Form: Inland river Watercourse Length: 2.5 Watercourse Level: On ground surface Permanent: True Watercourse Name: Not Supplied Catchment Name: Test Primacy: 1	A14NE (N)	707	5	438883 113343
88	OS Water Network Lines Watercourse Form: Inland river Watercourse Length: 445.1 Watercourse Level: On ground surface Permanent: True Watercourse Name: Tanner's Brook Catchment Name: Test Primacy: 1	A14NE (N)	707	5	438883 113343
89	OS Water Network Lines Watercourse Form: Tidal river Watercourse Length: 862.0 Watercourse Level: On ground surface Permanent: True Watercourse Name: River Test Catchment Name: Test Primacy: 1	A7SE (SE)	728	5	439302 111740
90	OS Water Network Lines Watercourse Form: Tidal river Watercourse Length: 299.0 Watercourse Level: On ground surface Permanent: True Watercourse Name: Not Supplied Catchment Name: New Forest East Primacy: 1	A6SE (S)	759	5	438735 111605

Map ID	Details	Quadrant Reference (Compass Direction)	Estimated Distance From Site	Contact	NGR
91	OS Water Network Lines Watercourse Form: Tidal river Watercourse Length: 345.3 Watercourse Level: On ground surface Permanent: True Watercourse Name: Not Supplied Catchment Name: New Forest East Primacy: 1	A5NE (SW)	812	5	437977 112039
92	OS Water Network Lines Watercourse Form: Tidal river Watercourse Length: 542.0 Watercourse Level: On ground surface Permanent: True Watercourse Name: River Test Catchment Name: Test Primacy: 1	A5NE (SW)	812	5	437977 112039
93	OS Water Network Lines Watercourse Form: Tidal river Watercourse Length: 1647.0 Watercourse Level: On ground surface Permanent: True Watercourse Name: River Test Catchment Name: Test Primacy: 1	A7SE (SE)	853	5	439560 111798
94	OS Water Network Lines Watercourse Form: Tidal river Watercourse Length: 204.8 Watercourse Level: On ground surface Permanent: True Watercourse Name: Not Supplied Catchment Name: Not Supplied Primacy: 1	A7SE (SE)	853	5	439560 111798
95	OS Water Network Lines Watercourse Form: Tidal river Watercourse Length: 212.9 Watercourse Level: On ground surface Permanent: True Watercourse Name: Not Supplied Catchment Name: New Forest East Primacy: 1	A7SE (SE)	880	5	439427 111643
96	OS Water Network Lines Watercourse Form: Inland river Watercourse Length: 113.6 Watercourse Level: On ground surface Permanent: True Watercourse Name: Not Supplied Catchment Name: New Forest East Primacy: 1	A3NW (S)	924	5	439040 111445
97	OS Water Network Lines Watercourse Form: Inland river Watercourse Length: 78.3 Watercourse Level: On ground surface Permanent: True Watercourse Name: Not Supplied Catchment Name: New Forest East Primacy: 1	A3NW (S)	925	5	439090 111452
98	OS Water Network Lines Watercourse Form: Inland river Watercourse Length: 9.2 Watercourse Level: Underground Permanent: True Watercourse Name: Not Supplied Catchment Name: New Forest East Primacy: 1	A3NW (S)	931	5	439166 111463
99	OS Water Network Lines Watercourse Form: Inland river Watercourse Length: 59.0 Watercourse Level: On ground surface Permanent: True Watercourse Name: Not Supplied Catchment Name: New Forest East Primacy: 1	A3NW (S)	934	5	439127 111450

Map ID	Details	Quadrant Reference (Compass Direction)	Estimated Distance From Site	Contact	NGR
100	OS Water Network Lines Watercourse Form: Inland river Watercourse Length: 32.3 Watercourse Level: Not Supplied Permanent: True Watercourse Name: Not Supplied Catchment Name: New Forest East Primacy: 1	A3NW (S)	940	5	439170 111456
101	OS Water Network Lines Watercourse Form: Inland river Watercourse Length: 110.2 Watercourse Level: Not Supplied Permanent: True Watercourse Name: Not Supplied Catchment Name: New Forest East Primacy: 1	A3NW (S)	942	5	439202 111463
102	OS Water Network Lines Watercourse Form: Inland river Watercourse Length: 68.6 Watercourse Level: On ground surface Permanent: True Watercourse Name: Not Supplied Catchment Name: New Forest East Primacy: 1	A2NW (S)	945	5	438544 111441
103	OS Water Network Lines Watercourse Form: Inland river Watercourse Length: 429.6 Watercourse Level: On ground surface Permanent: True Watercourse Name: Not Supplied Catchment Name: New Forest East Primacy: 1	A2NW (S)	951	5	438530 111439
104	OS Water Network Lines Watercourse Form: Tidal river Watercourse Length: 7.8 Watercourse Level: On ground surface Permanent: True Watercourse Name: Not Supplied Catchment Name: New Forest East Primacy: 1	A3NE (S)	983	5	439312 111460
105	OS Water Network Lines Watercourse Form: Tidal river Watercourse Length: 262.7 Watercourse Level: On ground surface Permanent: True Watercourse Name: Not Supplied Catchment Name: New Forest East Primacy: 1	A3NE (S)	986	5	439320 111460

Map ID	Details	Quadrant Reference (Compass Direction)	Estimated Distance From Site	Contact	NGR
106	<p>BGS Recorded Landfill Sites</p> <p>Site Name: Saltings Location: Redbridge, SOUTHAMPTON, Hampshire Authority: British Geological Survey, National Geoscience Information Service Ground Water: No threat to ground water Surface Water: No threat to surface water Geology: N/A Positional Accuracy: Positioned by the supplier Boundary Accuracy: Derived</p>	A10NE (NW)	27	-	438680 112666
107	<p>Historical Landfill Sites</p> <p>Licence Holder: Not Supplied Location: Redbridge, Southampton, Hampshire Name: Saltings Downstream of Redbridge Point Operator Location: Not Supplied Boundary Accuracy: As Supplied Provider Reference: EAHLD20583 First Input Date: 31st December 1956 Last Input Date: 31st July 1971 Specified Waste Type: Deposited Waste included Household Waste EA Waste Ref: 0 Regis Ref: Not Supplied WRC Ref: Not Supplied BGS Ref: 378 Other Ref: FSO50</p>	A10NE (NW)	32	2	438683 112672
108	<p>Historical Landfill Sites</p> <p>Licence Holder: Associated British Ports Location: Southampton Docks, Southampton Name: Land adjacent to Dock No.20 Operator Location: Not Supplied Boundary Accuracy: As Supplied Provider Reference: EAHLD20593 First Input Date: Not Supplied Last Input Date: Not Supplied Specified Waste Type: Not Supplied EA Waste Ref: 0 Regis Ref: Not Supplied WRC Ref: Not Supplied BGS Ref: Not Supplied Other Ref: FSO51, 8/9</p>	A10NW (W)	299	2	438356 112545
109	<p>Historical Landfill Sites</p> <p>Licence Holder: Southampton Corporation Location: Redbridge, Southampton, Hampshire Name: Saltings Downstream of Redbridge Causeway Operator Location: Not Supplied Boundary Accuracy: As Supplied Provider Reference: EAHLD20582 First Input Date: 1st June 1969 Last Input Date: 30th July 1971 Specified Waste Type: Deposited Waste included Commercial and Household Waste EA Waste Ref: 0 Regis Ref: Not Supplied WRC Ref: 1700/8010 BGS Ref: 379 Other Ref: FSO49, ST 10</p>	A13SE (NW)	740	2	437987 112925
110	<p>Historical Landfill Sites</p> <p>Licence Holder: Not Supplied Location: Freemantle, Southampton Name: Land East Of Lakelands Drive Operator Location: Not Supplied Boundary Accuracy: As Supplied Provider Reference: EAHLD20548 First Input Date: Not Supplied Last Input Date: Not Supplied Specified Waste Type: Deposited Waste included Household Waste EA Waste Ref: 0 Regis Ref: Not Supplied WRC Ref: 1700/8028 BGS Ref: Not Supplied Other Ref: FSO31, ST 28</p>	A12NE (E)	900	2	440045 112665

Map ID	Details	Quadrant Reference (Compass Direction)	Estimated Distance From Site	Contact	NGR
111	<p>Licensed Waste Management Facilities (Locations)</p> <p>Licence Number: 400015 Location: Western Docks, Millbrook, Hampshire, SO15 0HH Operator Name: Southern Water Services Limited Operator Location: Not Supplied Authority: Environment Agency - South East Region, Solent & South Downs Area Site Category: Landfill Gas Engine (<3 mW) Licence Status: Modified Issued: 28th March 2013 Last Modified: 1st July 2020 Expires: Not Supplied Suspended: Not Supplied Revoked: Not Supplied Surrendered: Not Supplied IPPC Reference: Not Supplied Positional Accuracy: Located by supplier to within 10m</p>	A10SE (SW)	0	2	438760 112380
112	<p>Licensed Waste Management Facilities (Locations)</p> <p>Licence Number: 101809 Location: K B Crushers, Western Avenue, Westerb Docks, Southampton, Hampshire, SO15 1DA Operator Name: Hughes And Salvidge Ltd Operator Location: Not Supplied Authority: Environment Agency - South East Region, Solent & South Downs Area Site Category: Treatment of waste to produce soil <75,000 tpy Licence Status: Transferred Issued: 20th October 2010 Last Modified: Not Supplied Expires: Not Supplied Suspended: Not Supplied Revoked: Not Supplied Surrendered: Not Supplied IPPC Reference: Not Supplied Positional Accuracy: Located by supplier to within 10m</p>	A10NE (W)	67	2	438589 112624
113	<p>Licensed Waste Management Facilities (Locations)</p> <p>Licence Number: 405695 Location: Unit 2 - 3, Manor House Avenue, Millbrook, Southampton, Hampshire, SO15 0LF Operator Name: Volvex Ltd Operator Location: Not Supplied Authority: Environment Agency - South East Region, Solent & South Downs Area Site Category: Vehicle depollution facility Licence Status: Issued Issued: 28th August 2019 Last Modified: Not Supplied Expires: Not Supplied Suspended: Not Supplied Revoked: Not Supplied Surrendered: Not Supplied IPPC Reference: Not Supplied Positional Accuracy: Located by supplier to within 10m</p>	A10NW (NW)	218	2	438531 112778
114	<p>Licensed Waste Management Facilities (Locations)</p> <p>Licence Number: 19912 Location: Western Avenue, Western Docks, Southampton, Hampshire, SO15 0HH Operator Name: Tankclean Ltd Operator Location: Not Supplied Authority: Environment Agency - South East Region, Solent & South Downs Area Site Category: In-house Storage Facilities Licence Status: Surrendered Issued: 15th March 1993 Last Modified: Not Supplied Expires: Not Supplied Suspended: Not Supplied Revoked: Not Supplied Surrendered: 29th April 2005 IPPC Reference: Not Supplied Positional Accuracy: Located by supplier to within 10m</p>	A11NE (E)	244	2	439390 112630

Map ID	Details	Quadrant Reference (Compass Direction)	Estimated Distance From Site	Contact	NGR
115	Licensed Waste Management Facilities (Locations) Licence Number: 100144 Location: King George V Dock, Western Docks, Southampton, Hampshire, SO15 1HH Operator Name: Solent Stevedores Limited Operator Location: Not Supplied Authority: Environment Agency - South East Region, Solent & South Downs Area Site Category: Special Waste Transfer Stations Licence Status: Modified Issued: 4th March 2008 Last Modified: 7th May 2019 Expires: Not Supplied Suspended: Not Supplied Revoked: Not Supplied Surrendered: Not Supplied IPPC Reference: Not Supplied Positional Accuracy: Located by supplier to within 10m	A11SE (E)	321	2	439399 112419
116	Licensed Waste Management Facilities (Locations) Licence Number: 102569 Location: Dock Gate 20, Off First Avenue, Millbrook Trading Es Operator Name: Veolia E S Hampshire Ltd Operator Location: Not Supplied Authority: Environment Agency - South East Region, Solent & South Downs Area Site Category: Household Waste Amenity Sites Licence Status: Transferred Issued: 5th October 2011 Last Modified: Not Supplied Expires: Not Supplied Suspended: Not Supplied Revoked: Not Supplied Surrendered: Not Supplied IPPC Reference: Not Supplied Positional Accuracy: Located by supplier to within 10m	A14SW (NW)	520	2	438268 112948
	Local Authority Landfill Coverage Name: Southampton City Unitary Council - Had landfill data but passed it to the relevant environment agency		0	3	438886 112532
	Local Authority Landfill Coverage Name: New Forest District Council - Had landfill data but passed it to the relevant environment agency		646	6	438660 111718
	Local Authority Landfill Coverage Name: Hampshire County Council - Had landfill data but passed it to the relevant environment agency		799	7	438700 111559
117	Potentially Infilled Land (Non-Water) Bearing Ref: N Use: Unknown Filled Ground (Pit, quarry etc) Date of Mapping: 1995	A15SW (N)	391	-	439077 113027
118	Potentially Infilled Land (Water) Use: Unknown Filled Ground (Pond, marsh, river, stream, dock etc) Date of Mapping: 1963	A11SW (SE)	0	-	438971 112443
119	Potentially Infilled Land (Water) Use: Unknown Filled Ground (Pond, marsh, river, stream, dock etc) Date of Mapping: 1938	A10NE (N)	0	-	438890 112547
120	Potentially Infilled Land (Water) Use: Unknown Filled Ground (Pond, marsh, river, stream, dock etc) Date of Mapping: 1938	A10NE (W)	0	-	438756 112546
121	Potentially Infilled Land (Water) Use: Unknown Filled Ground (Pond, marsh, river, stream, dock etc) Date of Mapping: 1871	A11NW (E)	0	-	439110 112576
122	Potentially Infilled Land (Water) Use: Unknown Filled Ground (Pond, marsh, river, stream, dock etc) Date of Mapping: 1871	A11NW (N)	29	-	438900 112650
123	Potentially Infilled Land (Water) Use: Unknown Filled Ground (Pond, marsh, river, stream, dock etc) Date of Mapping: 1963	A10NE (NW)	60	-	438703 112696
124	Potentially Infilled Land (Water) Use: Unknown Filled Ground (Pond, marsh, river, stream, dock etc) Date of Mapping: 1898	A11NW (N)	61	-	438925 112678
125	Potentially Infilled Land (Water) Use: Unknown Filled Ground (Pond, marsh, river, stream, dock etc) Date of Mapping: 1938	A10NE (NW)	142	-	438618 112741

Map ID	Details	Quadrant Reference (Compass Direction)	Estimated Distance From Site	Contact	NGR
126	Potentially Infilled Land (Water) Use: Unknown Filled Ground (Pond, marsh, river, stream, dock etc) Date of Mapping: 1991	A11NE (E)	242	-	439382 112539
127	Potentially Infilled Land (Water) Use: Unknown Filled Ground (Pond, marsh, river, stream, dock etc) Date of Mapping: 1938	A10NW (NW)	253	-	438518 112811
128	Potentially Infilled Land (Water) Use: Unknown Filled Ground (Pond, marsh, river, stream, dock etc) Date of Mapping: 1938	A10NW (NW)	263	-	438522 112825
129	Potentially Infilled Land (Water) Use: Unknown Filled Ground (Pond, marsh, river, stream, dock etc) Date of Mapping: 1938	A10NW (NW)	292	-	438478 112831
130	Potentially Infilled Land (Water) Use: Unknown Filled Ground (Pond, marsh, river, stream, dock etc) Date of Mapping: 1938	A14SW (NW)	337	-	438551 112928
131	Potentially Infilled Land (Water) Use: Unknown Filled Ground (Pond, marsh, river, stream, dock etc) Date of Mapping: 1938	A14SW (NW)	342	-	438480 112892
132	Potentially Infilled Land (Water) Use: Unknown Filled Ground (Pond, marsh, river, stream, dock etc) Date of Mapping: 1911	A14SW (NW)	422	-	438392 112929
133	Potentially Infilled Land (Water) Use: Unknown Filled Ground (Pond, marsh, river, stream, dock etc) Date of Mapping: 1938	A14SW (NW)	488	-	438379 113002
134	Potentially Infilled Land (Water) Use: Unknown Filled Ground (Pond, marsh, river, stream, dock etc) Date of Mapping: 1938	A12NW (E)	489	-	439610 112785
135	Potentially Infilled Land (Water) Use: Unknown Filled Ground (Pond, marsh, river, stream, dock etc) Date of Mapping: 1871	A16SW (NE)	560	-	439584 112978
136	Potentially Infilled Land (Water) Use: Unknown Filled Ground (Pond, marsh, river, stream, dock etc) Date of Mapping: 1938	A14NE (N)	586	-	438851 113225
137	Potentially Infilled Land (Water) Use: Unknown Filled Ground (Pond, marsh, river, stream, dock etc) Date of Mapping: 1963	A13SE (W)	589	-	438116 112844
138	Potentially Infilled Land (Water) Use: Unknown Filled Ground (Pond, marsh, river, stream, dock etc) Date of Mapping: 1963	A14NW (NW)	652	-	438494 113253
139	Potentially Infilled Land (Water) Use: Unknown Filled Ground (Pond, marsh, river, stream, dock etc) Date of Mapping: 1871	A12NW (E)	664	-	439808 112588
140	Potentially Infilled Land (Water) Use: Unknown Filled Ground (Pond, marsh, river, stream, dock etc) Date of Mapping: 1911	A14NW (NW)	758	-	438307 113273
141	Potentially Infilled Land (Water) Use: Unknown Filled Ground (Pond, marsh, river, stream, dock etc) Date of Mapping: 1963	A13SW (W)	831	-	437862 112861
142	Potentially Infilled Land (Water) Use: Unknown Filled Ground (Pond, marsh, river, stream, dock etc) Date of Mapping: 1995	A6SE (S)	859	-	438603 111517
143	Potentially Infilled Land (Water) Use: Unknown Filled Ground (Pond, marsh, river, stream, dock etc) Date of Mapping: 1938	A3NW (S)	872	-	438904 111489
144	Potentially Infilled Land (Water) Use: Unknown Filled Ground (Pond, marsh, river, stream, dock etc) Date of Mapping: 1995	A6SW (SW)	895	-	438330 111574
145	Potentially Infilled Land (Water) Use: Unknown Filled Ground (Pond, marsh, river, stream, dock etc) Date of Mapping: 1995	A7SE (S)	901	-	439275 111533
146	Potentially Infilled Land (Water) Use: Unknown Filled Ground (Pond, marsh, river, stream, dock etc) Date of Mapping: 1938	A12NE (E)	909	-	440053 112682

Map ID	Details	Quadrant Reference (Compass Direction)	Estimated Distance From Site	Contact	NGR
147	Potentially Infilled Land (Water) Use: Unknown Filled Ground (Pond, marsh, river, stream, dock etc) Date of Mapping: 1911	A9NW (W)	918	-	437746 112751
148	Potentially Infilled Land (Water) Use: Unknown Filled Ground (Pond, marsh, river, stream, dock etc) Date of Mapping: 1995	A5SE (SW)	931	-	438143 111646
149	Potentially Infilled Land (Water) Use: Unknown Filled Ground (Pond, marsh, river, stream, dock etc) Date of Mapping: 1995	A5SE (SW)	941	-	438191 111599
150	Potentially Infilled Land (Water) Use: Unknown Filled Ground (Pond, marsh, river, stream, dock etc) Date of Mapping: 1938	A19SW (N)	954	-	438995 113579
151	Potentially Infilled Land (Water) Use: Unknown Filled Ground (Pond, marsh, river, stream, dock etc) Date of Mapping: 1995	A7SE (SE)	956	-	439356 111511
152	Potentially Infilled Land (Water) Use: Unknown Filled Ground (Pond, marsh, river, stream, dock etc) Date of Mapping: 1871	A3NE (S)	1000	-	439311 111441
153	Registered Landfill Sites Licence Holder: Associated British Ports Licence Reference: 8/ 12 Site Location: Adj. No 20 Gate (2), The Docks, Southampton, Hampshire Licence Easting: Not Supplied Licence Northing: Not Supplied Operator Location: Dock House, Canute Road, SOUTHAMPTON, Hampshire, SO9 5PZ Authority: Environment Agency - Southern Region, Hampshire Area Site Category: Landfill Max Input Rate: Undefined Waste Source: Waste produced/controlled by licence holder Restrictions: Status: Licence lapsed/cancelled/defunct/not applicable/surrenderedCancelled Dated: 1st May 1984 Preceded By: Not Given Licence: Superseded By: Not Given Licence: Positional Accuracy: Positioned by the supplier Boundary Accuracy: Moderate Authorised Waste: Construction And Demolition Wastes Excavated Natural Materials \$ Gulley Emptyings Road Sweepings/Litter Prohibited Waste: Biodegradable/Putrescible Waste Contaminated Rubble Fibrous Forms Of Asbestos Food Waste Liquid/Slurry/Sludge Wastes Paper/Cardboard Waste Poisonous, Noxious, Polluting Wastes Special Wastes Toxic/Poisonous Wastes Vegetable/Processing Waste	A10NW (W)	311	2	438343 112549

Map ID	Details	Quadrant Reference (Compass Direction)	Estimated Distance From Site	Contact	NGR
154	<p>Registered Landfill Sites</p> <p>Licence Holder: Associated British Ports Licence Reference: 8/ 9b Site Location: Adj. No 20 Gate, The Docks, Southampton, Hampshire Licence Easting: Not Supplied Licence Northing: Not Supplied Operator Location: Dock House, Canute Road, SOUTHAMPTON, Hampshire, SO9 5PZ Authority: Environment Agency - Southern Region, Hampshire Area Site Category: Landfill Max Input Rate: Undefined Waste Source: No known restriction on source of waste Restrictions: Status: Licence lapsed/cancelled/defunct/not applicable/surrenderedCancelled Dated: 22nd February 1983 Preceded By: Not Given Licence: Superseded By: Not Given Licence: Positional Accuracy: Positioned by the supplier Boundary Accuracy: Moderate Authorised Waste: Construction And Demolition Wastes Excavated Natural Materials \$ Inert,Non-Poll. Gulley Emptyings Road Sweepings/Spilt Grain From Silos</p> <p>Prohibited Waste Biodegradable/Food/Veg. Wastes Fibrous Forms Of Asbestos Liquid Wastes Paper/Cardboard/Pack'G Waste Poisonous, Noxious, Polluting Wastes Potentially Haz. Or Polluting Wastes Sludge Wastes Special Wastes Waste Ex Prems Toxic/Water Sol. Chems</p>	A10NW (W)	311	2	438343 112549
155	<p>Registered Waste Treatment or Disposal Sites</p> <p>Licence Holder: Tankclean Ltd Licence Reference: S/ 47 Site Location: Western Avenue, Western Docks, SOUTHAMPTON, Hampshire, SO1 0GN Operator Location: c/o Tankfreight, 1 East Parade, HARROGATE, North Yorkshire, HG1 5LN Authority: Environment Agency - Southern Region, Hampshire Area Site Category: Storage Max Input Rate: Very Small (Less than 10,000 tonnes per year) Waste Source: Waste produced/controlled by licence holder Restrictions: Licence Status: Operational as far as is knownOperational Dated: 15th March 1993 Preceded By: Not Given Licence: Superseded By: Not Given Licence: Positional Accuracy: Located by supplier to within 100m Boundary Quality: Not Supplied Authorised Waste: Residues From Waste Haulage Tankers Liable To Cause Environmental Hazards</p> <p>Prohibited Waste Liquid/Slurry/Sludge Wastes Poisonous, Noxious, Polluting Wastes Special Wastes Waste N.O.S.</p>	A11NE (E)	244	2	439390 112630

Map ID	Details	Quadrant Reference (Compass Direction)	Estimated Distance From Site	Contact	NGR
156	<p>Control of Major Accident Hazards Sites (COMAH)</p> <p>Name: Calor Gas Limited Location: SOUTHAMPTON, Hampshire, SO15 0BX Reference: Not Supplied Type: Lower Tier Status: Record Ceased To Be Supplied Under COMAH Regulations Positional Accuracy: Manually positioned to the road within the address or location</p>	A14SE (N)	227	8	438748 112877
157	<p>Control of Major Accident Hazards Sites (COMAH)</p> <p>Name: Calor Gas Ltd Location: MILLBROOK FILLING PLANT, 3RD & 1ST AVE, MILLBROOK TRADING, SOUTHAMPTON, SOUTHAMPTON, Hampshire, SO15 0AQ Reference: Not Supplied Type: Upper Tier Status: Record Ceased To Be Supplied Under COMAH Regulations Positional Accuracy: Automatically positioned to the address</p>	A14SW (NW)	554	8	438347 113060
157	<p>Control of Major Accident Hazards Sites (COMAH)</p> <p>Name: Calor Gas Limited Location: Millbrook Filling Plant, 3rd & 1st Avenues, Millbrook Trading Estate, SOUTHAMPTON, Hampshire, SO15 0AQ Reference: Not Supplied Type: Upper Tier Status: Record Ceased To Be Supplied Under COMAH Regulations Positional Accuracy: Automatically positioned to the address</p>	A14SW (NW)	555	8	438347 113060
157	<p>Control of Major Accident Hazards Sites (COMAH)</p> <p>Name: Calor Gas Ltd Location: Millbrook Trading Estate, SOUTHAMPTON, Hampshire, SO15 Reference: Not Supplied Type: Lower Tier Status: Record Ceased To Be Supplied Under COMAH Regulations Positional Accuracy: Automatically positioned to the address</p>	A14SW (NW)	555	8	438347 113060
158	<p>Control of Major Accident Hazards Sites (COMAH)</p> <p>Name: Usborne Fertiliser Ltd Location: Mulberry Terminal, Herbert Walker Avenue, Southampton, SO15 1HJ Reference: Not Supplied Type: Lower Tier Status: Active Positional Accuracy: Automatically positioned to the address</p>	A8NE (E)	914	8	439913 112121
159	<p>Notification of Installations Handling Hazardous Substances (NIHHS)</p> <p>Name: Calor Gas Limited Location: Millbrook Filling Plant, 3rd & 1st Avenues, Millbrook Trading Estate, SOUTHAMPTON, Hampshire, SO15 0AQ Status: Not Active Positional Accuracy: Automatically positioned to the address</p>	A14SW (NW)	550	8	438347 113055
160	<p>Notification of Installations Handling Hazardous Substances (NIHHS)</p> <p>Name: Calor Gas Ltd. Location: Southampton Calor Centre, Third Avenue, Millbrook Trading Estate, SOUTHAMPTON, Hampshire, SO15 0JX Status: Not Active Positional Accuracy: Automatically positioned to the address</p>	A13SE (NW)	621	8	438221 113044
161	<p>Notification of Installations Handling Hazardous Substances (NIHHS)</p> <p>Name: Transco Location: Millbrook Holder Station, 1st Avenue, Millbrook Trading Estate, SOUTHAMPTON, Hampshire, SO1 0LJ Status: Not Active Positional Accuracy: Automatically positioned to the road within the address</p>	A13SE (NW)	767	8	438051 113075
162	<p>Planning Hazardous Substance Consents</p> <p>Name: Usbourne Grain Ltd Location: Herbert Walker Avenue, Bargate, Southampton, SO15 1HJ Authority: Southampton City Council, Development Control Application Ref: 91/10154/HAZ Hazardous Substance: Ammonium nitrate and ammonium nitrate compounds (where nitrogen content is more than 28% by weight) or aqueous ammonium nitrate solutions (where concentration of ammonium nitrate is more than 90% by weight) Maximum Quantity: 2425 Application date: 6th July 1994 Decision: New application granted conditionally Positional Accuracy: Manually positioned to the address or location</p>	A8NE (E)	914	9	439912 112121

Map ID	Details	Quadrant Reference (Compass Direction)	Estimated Distance From Site	Contact	NGR
	BGS 1:625,000 Solid Geology Description: Bracklesham Group And Barton Group (Undifferentiated)	A10NE (SW)	0	1	438886 112532
	BGS Estimated Soil Chemistry Source: British Geological Survey, National Geoscience Information Service Soil Sample Type: Sediment Arsenic: no data Concentration: Cadmium: <1.8 mg/kg Concentration: Chromium: no data Concentration: Lead Concentration: <100 mg/kg Nickel: no data Concentration:	A10NE (W)	0	1	438666 112594
	BGS Estimated Soil Chemistry Source: British Geological Survey, National Geoscience Information Service Soil Sample Type: Sediment Arsenic: <15 mg/kg Concentration: Cadmium: <1.8 mg/kg Concentration: Chromium: 60 - 90 mg/kg Concentration: Lead Concentration: <100 mg/kg Nickel: 15 - 30 mg/kg Concentration:	A10NE (SW)	0	1	438886 112532
	BGS Estimated Soil Chemistry Source: British Geological Survey, National Geoscience Information Service Soil Sample Type: Sediment Arsenic: <15 mg/kg Concentration: Cadmium: <1.8 mg/kg Concentration: Chromium: 90 - 120 mg/kg Concentration: Lead Concentration: <100 mg/kg Nickel: 15 - 30 mg/kg Concentration:	A15SW (NE)	241	1	439066 112876
	BGS Estimated Soil Chemistry Source: British Geological Survey, National Geoscience Information Service Soil Sample Type: Sediment Arsenic: <15 mg/kg Concentration: Cadmium: <1.8 mg/kg Concentration: Chromium: 90 - 120 mg/kg Concentration: Lead Concentration: <100 mg/kg Nickel: 15 - 30 mg/kg Concentration:	A13SE (NW)	633	1	438088 112888
	BGS Estimated Soil Chemistry Source: British Geological Survey, National Geoscience Information Service Soil Sample Type: Sediment Arsenic: <15 mg/kg Concentration: Cadmium: <1.8 mg/kg Concentration: Chromium: 90 - 120 mg/kg Concentration: Lead Concentration: <100 mg/kg Nickel: 15 - 30 mg/kg Concentration:	A6SE (S)	858	1	438886 111501
	BGS Estimated Soil Chemistry Source: British Geological Survey, National Geoscience Information Service Soil Sample Type: Sediment Arsenic: <15 mg/kg Concentration: Cadmium: <1.8 mg/kg Concentration: Chromium: 90 - 120 mg/kg Concentration: Lead Concentration: <100 mg/kg Nickel: 15 - 30 mg/kg Concentration:	A2NW (S)	983	1	438522 111407

Map ID	Details	Quadrant Reference (Compass Direction)	Estimated Distance From Site	Contact	NGR
163	BGS Recorded Mineral Sites Site Name: Millbrook Gravel Pit Location: Millbrook, Southampton, Hampshire Source: British Geological Survey, National Geoscience Information Service Reference: 162438 Type: Opencast Status: Ceased Operator: Unknown Operator Operator Location: Not Supplied Periodic Type: Quaternary Geology: River Terrace Deposits, 1 Commodity: Sand and Gravel Positional Accuracy: Located by supplier to within 10m	A14SE (N)	470	1	438895 113096
	BGS Measured Urban Soil Chemistry No data available				
	BGS Urban Soil Chemistry Averages No data available				
	Coal Mining Affected Areas In an area that might not be affected by coal mining				
	Non Coal Mining Areas of Great Britain No Hazard				
	Potential for Collapsible Ground Stability Hazards Hazard Potential: No Hazard Source: British Geological Survey, National Geoscience Information Service	A10NE (SW)	0	1	438886 112532
	Potential for Collapsible Ground Stability Hazards Hazard Potential: Very Low Source: British Geological Survey, National Geoscience Information Service	A10NE (NW)	13	1	438833 112650
	Potential for Compressible Ground Stability Hazards Hazard Potential: Very Low Source: British Geological Survey, National Geoscience Information Service	A10NE (SW)	0	1	438886 112532
	Potential for Compressible Ground Stability Hazards Hazard Potential: No Hazard Source: British Geological Survey, National Geoscience Information Service	A15SW (N)	213	1	439019 112879
	Potential for Ground Dissolution Stability Hazards Hazard Potential: No Hazard Source: British Geological Survey, National Geoscience Information Service	A10NE (SW)	0	1	438886 112532
	Potential for Landslide Ground Stability Hazards Hazard Potential: Very Low Source: British Geological Survey, National Geoscience Information Service	A10NE (SW)	0	1	438886 112532
	Potential for Running Sand Ground Stability Hazards Hazard Potential: Very Low Source: British Geological Survey, National Geoscience Information Service	A10NE (SW)	0	1	438886 112532
	Potential for Shrinking or Swelling Clay Ground Stability Hazards Hazard Potential: Low Source: British Geological Survey, National Geoscience Information Service	A10NE (SW)	0	1	438886 112532
	Potential for Shrinking or Swelling Clay Ground Stability Hazards Hazard Potential: Moderate Source: British Geological Survey, National Geoscience Information Service	A10SE (SW)	0	1	438736 112367
	Potential for Shrinking or Swelling Clay Ground Stability Hazards Hazard Potential: No Hazard Source: British Geological Survey, National Geoscience Information Service	A10NE (NW)	13	1	438833 112650
	Potential for Shrinking or Swelling Clay Ground Stability Hazards Hazard Potential: Moderate Source: British Geological Survey, National Geoscience Information Service	A15SW (NE)	241	1	439066 112876
	Radon Potential - Radon Affected Areas Affected Area: The property is in a Lower probability radon area (less than 1% of homes are estimated to be at or above the Action Level). Source: British Geological Survey, National Geoscience Information Service	A10NE (SW)	0	1	438886 112532
	Radon Potential - Radon Protection Measures Protection Measure: No radon protective measures are necessary in the construction of new dwellings or extensions Source: British Geological Survey, National Geoscience Information Service	A10NE (SW)	0	1	438886 112532

Map ID	Details	Quadrant Reference (Compass Direction)	Estimated Distance From Site	Contact	NGR
164	<p>Contemporary Trade Directory Entries</p> <p>Name: Its Maritime (Uk) Ltd Location: Western Av, Western Docks, Southampton, SO15 0HH Classification: Freight Forwarders Status: Inactive Positional Accuracy: Manually positioned to the road within the address or location</p>	A11SW (E)	16	-	439055 112479
165	<p>Contemporary Trade Directory Entries</p> <p>Name: K & D Services Location: Western Avenue, Western Docks, Southampton, SO15 0HH Classification: Commercial Vehicle Servicing, Repairs, Parts & Accessories Status: Inactive Positional Accuracy: Automatically positioned in the proximity of the address</p>	A11NW (E)	17	-	439138 112577
166	<p>Contemporary Trade Directory Entries</p> <p>Name: L P W Ltd Location: Western Docks, Western Av, Southampton, SO15 0HH Classification: Cleaning Services - Commercial Status: Inactive Positional Accuracy: Manually positioned to the road within the address or location</p>	A11SW (SE)	25	-	438970 112378
167	<p>Contemporary Trade Directory Entries</p> <p>Name: Soper Cargo Superintendants Ltd Location: 201, Berth, Western Avenue, Western Docks, Southampton, SO15 0HH Classification: Cargo Handling Services Status: Inactive Positional Accuracy: Automatically positioned to the address</p>	A11SW (SE)	33	-	439029 112428
168	<p>Contemporary Trade Directory Entries</p> <p>Name: Autotrade (Freight) Ltd Location: Western Av, Western Docks, Southampton, SO15 0HH Classification: Freight Forwarders Status: Inactive Positional Accuracy: Manually positioned to the road within the address or location</p>	A10SE (SW)	48	-	438694 112338
168	<p>Contemporary Trade Directory Entries</p> <p>Name: D P World Southampton Location: 204-206, Berth, Western Docks, Southampton, SO15 1DA Classification: Cargo Handling Services Status: Active Positional Accuracy: Automatically positioned to the address</p>	A10SE (SW)	60	-	438664 112349
168	<p>Contemporary Trade Directory Entries</p> <p>Name: Landlink Tml Ltd Location: 204-206, Berth, Western Docks, Southampton, SO15 1DA Classification: Road Haulage Services Status: Inactive Positional Accuracy: Automatically positioned to the address</p>	A10SE (SW)	60	-	438664 112349
168	<p>Contemporary Trade Directory Entries</p> <p>Name: Dart Distribution Ltd Location: 204-206, Berth, Western Docks, Southampton, SO15 1DA Classification: Distribution Services Status: Inactive Positional Accuracy: Automatically positioned to the address</p>	A10SE (SW)	60	-	438664 112349
168	<p>Contemporary Trade Directory Entries</p> <p>Name: Freightliner Ltd Location: Western Docks, Southampton, SO15 1DA Classification: Freight Forwarders Status: Inactive Positional Accuracy: Manually positioned within the geographical locality</p>	A10SE (SW)	66	-	438678 112326
169	<p>Contemporary Trade Directory Entries</p> <p>Name: Euro Car Tyres Location: Unit 7, Snows Business Park, Third Avenue, Southampton, SO15 0LD Classification: Garage Services Status: Active Positional Accuracy: Automatically positioned to the address</p>	A10NE (NW)	55	-	438747 112705
170	<p>Contemporary Trade Directory Entries</p> <p>Name: Socal 89 Ltd Location: Third Avenue, Southampton, Hampshire, SO15 0JX Classification: Gas Suppliers Status: Active Positional Accuracy: Manually positioned within the geographical locality</p>	A10NE (N)	69	-	438821 112701
171	<p>Contemporary Trade Directory Entries</p> <p>Name: Burgess Marine Location: Western Avenue, Western Docks, Southampton, SO15 0HH Classification: Ship Builders, Repairs & Fittings Status: Inactive Positional Accuracy: Automatically positioned to the address</p>	A11NW (E)	73	-	439215 112608

Map ID	Details	Quadrant Reference (Compass Direction)	Estimated Distance From Site	Contact	NGR
171	<p>Contemporary Trade Directory Entries</p> <p>Name: Viking Marine Southampton Location: Western Av, Western Docks, Southampton, Hampshire, SO15 0HH Classification: Marine Engineers Status: Inactive Positional Accuracy: Manually positioned to the road within the address or location</p>	A11NW (E)	90	-	439222 112582
172	<p>Contemporary Trade Directory Entries</p> <p>Name: Ontime Automotive Ltd Location: Berth 201, Western Avenue, Western Docks, Southampton, SO15 0BU Classification: Vehicle Conversions Status: Inactive Positional Accuracy: Automatically positioned to the address</p>	A11SW (SE)	75	-	438999 112337
173	<p>Contemporary Trade Directory Entries</p> <p>Name: Texaco Location: Millbrook Road, Southampton, Hampshire, SO15 0JZ Classification: Petrol Filling Stations Status: Inactive Positional Accuracy: Manually positioned to the address or location</p>	A11NW (NE)	138	-	439161 112768
173	<p>Contemporary Trade Directory Entries</p> <p>Name: Star Location: Millbrook Road West, Southampton, SO15 0JU Classification: Petrol Filling Stations - 24 Hour Status: Inactive Positional Accuracy: Automatically positioned to the address</p>	A11NW (NE)	141	-	439162 112770
173	<p>Contemporary Trade Directory Entries</p> <p>Name: Co-Operative Filling Station Location: Millbrook Road, Southampton, Hampshire, SO15 0JU Classification: Petrol Filling Stations Status: Inactive Positional Accuracy: Automatically positioned to the address</p>	A11NW (NE)	142	-	439158 112772
173	<p>Contemporary Trade Directory Entries</p> <p>Name: Co-Op Petrol Location: Millbrook Road, Southampton, Hampshire, SO15 0JU Classification: Petrol Filling Stations Status: Active Positional Accuracy: Manually positioned to the address or location</p>	A11NW (NE)	145	-	439157 112775
174	<p>Contemporary Trade Directory Entries</p> <p>Name: Dual Carriage Transport Location: Dual Carriage Transport, Western Avenue, Southampton, SO15 0HH Classification: Road Haulage Services Status: Inactive Positional Accuracy: Automatically positioned to the address</p>	A11NE (E)	166	-	439310 112606
175	<p>Contemporary Trade Directory Entries</p> <p>Name: Sprayit Rob Ltd Location: 6c, Tanners Brook Way, Southampton, SO15 0JY Classification: Car Body Repairs Status: Active Positional Accuracy: Automatically positioned to the address</p>	A10NE (NW)	178	-	438626 112788
175	<p>Contemporary Trade Directory Entries</p> <p>Name: Carpetro Garage Location: 6, Tanners Brook Way, Southampton, SO15 0JY Classification: Car Customisation & Conversion Specialists Status: Inactive Positional Accuracy: Automatically positioned to the address</p>	A10NE (NW)	183	-	438633 112798
175	<p>Contemporary Trade Directory Entries</p> <p>Name: Top Techs Ltd Location: 8, Tanners Brook Way, Southampton, SO15 0JY Classification: Garage Services Status: Active Positional Accuracy: Automatically positioned to the address</p>	A10NE (NW)	183	-	438633 112798
175	<p>Contemporary Trade Directory Entries</p> <p>Name: Southampton Performance Tyres Location: 6, Tanners Brook Way, Southampton, SO15 0JY Classification: Tyre Dealers Status: Inactive Positional Accuracy: Automatically positioned to the address</p>	A10NE (NW)	183	-	438633 112798
175	<p>Contemporary Trade Directory Entries</p> <p>Name: Andrews Automotive Location: 6, Tanners Brook Way, Southampton, SO15 0JY Classification: Car & Commercial Repairs Status: Inactive Positional Accuracy: Automatically positioned to the address</p>	A10NE (NW)	183	-	438633 112798

Map ID	Details	Quadrant Reference (Compass Direction)	Estimated Distance From Site	Contact	NGR
175	<p>Contemporary Trade Directory Entries</p> <p>Name: Revo Works Location: 6a, Tanners Brook Way, Southampton, SO15 0JY Classification: Car Engine Tuning & Diagnostic Services Status: Inactive Positional Accuracy: Automatically positioned to the address</p>	A10NE (NW)	192	-	438636 112810
175	<p>Contemporary Trade Directory Entries</p> <p>Name: Hampshire Care Furniture Location: 5-7, Tanners Brook Way, Southampton, SO15 0JY Classification: Homefurnishings - Manufacturers Status: Inactive Positional Accuracy: Manually positioned to the address or location</p>	A10NE (NW)	228	-	438620 112842
176	<p>Contemporary Trade Directory Entries</p> <p>Name: A R C Cars Location: Unit 6, Third Avenue, Southampton, SO15 0LD Classification: Car Dealers - Used Status: Inactive Positional Accuracy: Automatically positioned to the address</p>	A10NE (NW)	178	-	438573 112757
176	<p>Contemporary Trade Directory Entries</p> <p>Name: CruisePark Southampton Ltd Location: 9, Tanners Brook Way, Southampton, SO15 0JY Classification: Car Painters & Sprayers Status: Inactive Positional Accuracy: Automatically positioned to the address</p>	A10NE (NW)	198	-	438601 112797
176	<p>Contemporary Trade Directory Entries</p> <p>Name: Certex (Uk) Ltd Location: Unit 4, Third Avenue, Southampton, SO15 0LD Classification: Lifting Equipment Status: Inactive Positional Accuracy: Automatically positioned to the address</p>	A10NW (NW)	198	-	438560 112772
176	<p>Contemporary Trade Directory Entries</p> <p>Name: Working Environments Ltd Location: Unit 4, Third Avenue, Southampton, SO15 0LD Classification: Mechanical Engineers Status: Inactive Positional Accuracy: Automatically positioned to the address</p>	A10NW (NW)	198	-	438560 112772
176	<p>Contemporary Trade Directory Entries</p> <p>Name: Orca Location: 9, Tanners Brook Way, Southampton, SO15 0JY Classification: Outboard Motors - Sales & Service Status: Inactive Positional Accuracy: Automatically positioned to the address</p>	A10NE (NW)	198	-	438601 112797
176	<p>Contemporary Trade Directory Entries</p> <p>Name: Wessex Casting Techniques Ltd Location: 9, Tanners Brook Way, Southampton, SO15 0JY Classification: Foundries Status: Inactive Positional Accuracy: Automatically positioned to the address</p>	A10NE (NW)	198	-	438601 112797
176	<p>Contemporary Trade Directory Entries</p> <p>Name: T C Industrial Products Location: Unit 4, Third Avenue, Southampton, Hampshire, SO15 0LD Classification: Sheet Metal Work Status: Inactive Positional Accuracy: Manually positioned to the address or location</p>	A10NW (NW)	198	-	438560 112772
176	<p>Contemporary Trade Directory Entries</p> <p>Name: J K Motor Engineers Location: 9c, Tanners Brook Way, Southampton, SO15 0JY Classification: Garage Services Status: Active Positional Accuracy: Automatically positioned to the address</p>	A10NE (NW)	198	-	438601 112797
176	<p>Contemporary Trade Directory Entries</p> <p>Name: Dockgate Fiat Location: Unit 3, Third Avenue, Southampton, SO15 0LD Classification: Car Dealers Status: Inactive Positional Accuracy: Automatically positioned to the address</p>	A10NW (NW)	206	-	438551 112776
176	<p>Contemporary Trade Directory Entries</p> <p>Name: Dockgate Service Centre (Fiat) Location: Unit 3, Third Avenue, Southampton, SO15 0LD Classification: Garage Services Status: Inactive Positional Accuracy: Automatically positioned to the address</p>	A10NW (NW)	206	-	438551 112776

Map ID	Details	Quadrant Reference (Compass Direction)	Estimated Distance From Site	Contact	NGR
176	<p>Contemporary Trade Directory Entries</p> <p>Name: Stauff Uk Ltd Location: Unit 1-2, Millbrook Trading Est, Third Av, Millbrook, Southampton, Hampshire, SO15 0LD Classification: Hydraulic Equipment & Accessories - Sales & Service Status: Inactive Positional Accuracy: Manually positioned to the address or location</p>	A10NW (NW)	213	-	438543 112780
176	<p>Contemporary Trade Directory Entries</p> <p>Name: Charles Trent Ltd Location: Third Avenue, Southampton, SO15 0LE Classification: Car Breakers & Dismantlers Status: Inactive Positional Accuracy: Automatically positioned to the address</p>	A10NE (NW)	225	-	438580 112815
177	<p>Contemporary Trade Directory Entries</p> <p>Name: F E Slater (Poole) Ltd Location: Connaught Buildings, Third Avenue, Southampton, Hampshire, SO15 0DN Classification: Machinery - Industrial & Commercial Status: Inactive Positional Accuracy: Automatically positioned to the address</p>	A10NE (N)	180	-	438820 112815
177	<p>Contemporary Trade Directory Entries</p> <p>Name: Thorp Motors Of Southampton Ltd Location: Connaught Buildings, Third Avenue, Southampton, Hampshire, SO15 0DN Classification: Car Dealers Status: Inactive Positional Accuracy: Automatically positioned to the address</p>	A10NE (N)	180	-	438820 112815
178	<p>Contemporary Trade Directory Entries</p> <p>Name: Adams Morey Ltd - Ford Location: Third Avenue, Southampton, SO15 0LD Classification: Commercial Vehicle Servicing, Repairs, Parts & Accessories Status: Active Positional Accuracy: Automatically positioned to the address</p>	A10NE (NW)	185	-	438714 112833
178	<p>Contemporary Trade Directory Entries</p> <p>Name: Adams Morey-Millbrook Location: Third Avenue, Southampton, SO15 0LD Classification: Commercial Vehicle Dealers Status: Active Positional Accuracy: Automatically positioned to the address</p>	A10NE (NW)	185	-	438714 112833
178	<p>Contemporary Trade Directory Entries</p> <p>Name: Inchape Location: Third Avenue, Southampton, Hampshire, SO15 0LD Classification: Car Dealers Status: Inactive Positional Accuracy: Automatically positioned to the address</p>	A10NE (NW)	188	-	438714 112836
179	<p>Contemporary Trade Directory Entries</p> <p>Name: Solent Premier Foams Location: Portswood House, Third Avenue, Millbrook, Southampton, SO15 0AH Classification: Foam Products - Rubber & Plastics Status: Inactive Positional Accuracy: Automatically positioned to the address</p>	A14SE (N)	200	-	438768 112848
179	<p>Contemporary Trade Directory Entries</p> <p>Name: Kings Toyota Location: Portswood House, Third Avenue, Southampton, Hampshire, SO15 0LD Classification: Commercial Vehicle Dealers Status: Inactive Positional Accuracy: Automatically positioned to the address</p>	A14SE (N)	200	-	438768 112848
179	<p>Contemporary Trade Directory Entries</p> <p>Name: Millbrook Motor Services Location: Third Avenue, Southampton, SO15 0LD Classification: Garage Services Status: Inactive Positional Accuracy: Manually positioned to the address or location</p>	A14SE (N)	203	-	438768 112851
179	<p>Contemporary Trade Directory Entries</p> <p>Name: Kins Toyota Location: Third Av, Southampton, Hampshire, SO15 0LD Classification: Car Dealers Status: Inactive Positional Accuracy: Manually positioned to the road within the address or location</p>	A14SE (N)	222	-	438778 112869

Map ID	Details	Quadrant Reference (Compass Direction)	Estimated Distance From Site	Contact	NGR
180	<p>Contemporary Trade Directory Entries</p> <p>Name: Freightliner Ltd Location: Millbrook Road East, Southampton, SO15 1JS Classification: Freight Forwarders Status: Inactive Positional Accuracy: Automatically positioned to the address</p>	A11NE (NE)	208	-	439323 112739
180	<p>Contemporary Trade Directory Entries</p> <p>Name: Maritime Transport Ltd Location: Millbrook Road East, Southampton, SO15 1JS Classification: Road Haulage Services Status: Inactive Positional Accuracy: Automatically positioned to the address</p>	A11NE (NE)	208	-	439323 112739
180	<p>Contemporary Trade Directory Entries</p> <p>Name: Freightliner Ltd Location: Millbrook Road East, Southampton, SO15 1JS Classification: Railways Status: Inactive Positional Accuracy: Automatically positioned to the address</p>	A11NE (NE)	208	-	439323 112739
180	<p>Contemporary Trade Directory Entries</p> <p>Name: Freightliner Location: Millbrook Point Road, SOUTHAMPTON, SO15 0AB Classification: Freight Forwarders Status: Active Positional Accuracy: Automatically positioned to the address</p>	A11NE (NE)	208	-	439323 112739
181	<p>Contemporary Trade Directory Entries</p> <p>Name: J & J Engineering Southampton Ltd Location: 2a, Tanners Brook Way, Southampton, SO15 0JY Classification: Metal Products - Fabricated Status: Active Positional Accuracy: Automatically positioned to the address</p>	A14SE (NW)	227	-	438655 112860
181	<p>Contemporary Trade Directory Entries</p> <p>Name: J W Lighting Specialist Ltd Location: 1, Tanners Brook Way, Southampton, SO15 0JY Classification: Lighting Manufacturers Status: Inactive Positional Accuracy: Automatically positioned to the address</p>	A14SE (NW)	257	-	438635 112883
182	<p>Contemporary Trade Directory Entries</p> <p>Name: Marchwood Scientific Services Ltd Location: 371, Millbrook Road West, Southampton, SO15 0HW Classification: Chemists' & Pharmacists' Suppliers & Wholesalers Status: Inactive Positional Accuracy: Automatically positioned to the address</p>	A11NE (NE)	247	-	439284 112834
183	<p>Contemporary Trade Directory Entries</p> <p>Name: Solent Spectacles Location: 411, Millbrook Road West, Southampton, SO15 0HX Classification: Optical Goods - Manufacturers Status: Inactive Positional Accuracy: Automatically positioned to the address</p>	A15SW (NE)	251	-	439037 112870
183	<p>Contemporary Trade Directory Entries</p> <p>Name: Halfords Autocentre Southampton Location: 409, Millbrook Road, Southampton, SO15 0JZ Classification: Garage Services Status: Active Positional Accuracy: Automatically positioned to the address</p>	A15SW (NE)	259	-	439060 112883
184	<p>Contemporary Trade Directory Entries</p> <p>Name: Aston Digital Print Location: Rear of, 427 Millbrook Rd West, Southampton, SO15 0HX Classification: Printers Status: Inactive Positional Accuracy: Manually positioned to the address or location</p>	A15SW (N)	251	-	439001 112866
185	<p>Contemporary Trade Directory Entries</p> <p>Name: Total Boiler Spares Location: 449 Millbrook Road West, Southampton, Hampshire, SO15 0HX Classification: Central Heating Supplies & Equipment Status: Active Positional Accuracy: Automatically positioned to the address</p>	A15SW (N)	253	-	438934 112871
185	<p>Contemporary Trade Directory Entries</p> <p>Name: All Time Grates Location: 451, Millbrook Road West, Southampton, SO15 0HX Classification: Woodburning Stoves Status: Inactive Positional Accuracy: Automatically positioned to the address</p>	A15SW (N)	253	-	438927 112872

Map ID	Details	Quadrant Reference (Compass Direction)	Estimated Distance From Site	Contact	NGR
185	<p>Contemporary Trade Directory Entries</p> <p>Name: All Time Grates Location: 451, Millbrook Road West, Southampton, SO15 0HX Classification: Woodburning Stoves Status: Active Positional Accuracy: Automatically positioned to the address</p>	A15SW (N)	253	-	438927 112872
186	<p>Contemporary Trade Directory Entries</p> <p>Name: K B S Metalworks Location: Unit 9, Manor House Avenue, Southampton, SO15 0LF Classification: Tungsten Tool Manufacturers & Distributors Status: Active Positional Accuracy: Automatically positioned to the address</p>	A10NW (NW)	254	-	438504 112804
186	<p>Contemporary Trade Directory Entries</p> <p>Name: Boxpoint Location: Lok N Store Building, 9, Manor House Avenue, Southampton, Hampshire, SO15 0LF Classification: Boxes & Cartons Status: Inactive Positional Accuracy: Manually positioned to the address or location</p>	A10NW (NW)	255	-	438504 112804
186	<p>Contemporary Trade Directory Entries</p> <p>Name: Woods Scaffolding Location: Lok N Store Building, 9, Manor House Avenue, Southampton, SO15 0LF Classification: Scaffolding & Work Platforms Status: Inactive Positional Accuracy: Automatically positioned to the address</p>	A10NW (NW)	262	-	438494 112806
186	<p>Contemporary Trade Directory Entries</p> <p>Name: Specialised Transmission Services Location: Unit 5, Shield Industrial Estate, Manor House Avenue, Southampton, SO15 0LF Classification: Garage Services Status: Active Positional Accuracy: Automatically positioned to the address</p>	A10NW (NW)	274	-	438463 112796
186	<p>Contemporary Trade Directory Entries</p> <p>Name: Tremona Garage Location: Unit 4, Shield Industrial Estate, Manor House Avenue, Southampton, SO15 0LF Classification: Garage Services Status: Active Positional Accuracy: Automatically positioned to the address</p>	A10NW (NW)	292	-	438478 112831
186	<p>Contemporary Trade Directory Entries</p> <p>Name: Warren Precision Engineering Location: Unit 4, Manor House Avenue, Southampton, SO15 0LF Classification: Precision Engineers Status: Active Positional Accuracy: Automatically positioned to the address</p>	A10NW (NW)	292	-	438478 112831
186	<p>Contemporary Trade Directory Entries</p> <p>Name: Mercman Ltd Location: Unit 3, Manor House Avenue, Millbrook, Southampton, Hampshire, SO15 0LF Classification: Car Breakers & Dismantlers Status: Inactive Positional Accuracy: Automatically positioned to the address</p>	A10NW (NW)	298	-	438482 112842
186	<p>Contemporary Trade Directory Entries</p> <p>Name: Waregrain Group Location: Unit 3, Shield Industrial Estate, Manor House Avenue, Southampton, SO15 0LF Classification: Car Paint & Lacquer Manufacturers & Suppliers Status: Active Positional Accuracy: Automatically positioned to the address</p>	A10NW (NW)	298	-	438482 112842
186	<p>Contemporary Trade Directory Entries</p> <p>Name: Stealth System Location: Unit 3, Manor House Avenue, Southampton, Hampshire, SO15 0LF Classification: Exhaust & Shock Absorber Centres Status: Inactive Positional Accuracy: Automatically positioned to the address</p>	A10NW (NW)	298	-	438482 112842
186	<p>Contemporary Trade Directory Entries</p> <p>Name: Apollo Business Supplies Ltd Location: Unit 2, Shield Industrial Estate, Manor House Avenue, Southampton, SO15 0LF Classification: Office Furniture & Equipment Status: Active Positional Accuracy: Automatically positioned to the address</p>	A14SW (NW)	304	-	438486 112851

Map ID	Details	Quadrant Reference (Compass Direction)	Estimated Distance From Site	Contact	NGR
186	<p>Contemporary Trade Directory Entries</p> <p>Name: Interfit Location: Unit 1, Manor House Avenue, Southampton, SO15 0LF Classification: Tyre Dealers Status: Inactive Positional Accuracy: Automatically positioned to the address</p>	A14SW (NW)	311	-	438487 112861
186	<p>Contemporary Trade Directory Entries</p> <p>Name: Move Hire Location: Lock N' Store Building, Unit 202, Manor House Ave, Southampton, Hampshire, SO15 0LF Classification: Boxes & Cartons Status: Inactive Positional Accuracy: Manually positioned to the road within the address or location</p>	A14SW (NW)	343	-	438468 112886
187	<p>Contemporary Trade Directory Entries</p> <p>Name: Automation Consultancy Implementation Services Location: 32, Creighton Road, Southampton, SO15 4JJ Classification: Automation Systems & Equipment Status: Active Positional Accuracy: Automatically positioned to the address</p>	A14SE (N)	295	-	438869 112922
188	<p>Contemporary Trade Directory Entries</p> <p>Name: Tankclean Ltd Location: Western Avenue, Western Docks, Southampton, SO15 0HH Classification: Tank Cleaning & Repairing Status: Inactive Positional Accuracy: Automatically positioned to the address</p>	A11NE (E)	297	-	439443 112636
189	<p>Contemporary Trade Directory Entries</p> <p>Name: 3 M B Engineering Ltd Location: Unit 7, Shield Industrial Estate, Manor House Avenue, Southampton, SO15 0LF Classification: Machine Shops Status: Inactive Positional Accuracy: Automatically positioned to the address</p>	A10NW (NW)	302	-	438440 112813
189	<p>Contemporary Trade Directory Entries</p> <p>Name: Vehicle Recon Centre The Location: Unit 7, Manor House Avenue, Southampton, SO15 0LF Classification: Garage Services Status: Inactive Positional Accuracy: Automatically positioned to the address</p>	A10NW (NW)	302	-	438440 112813
189	<p>Contemporary Trade Directory Entries</p> <p>Name: Vehicle Repair Centre Location: Unit 7, Manor House Avenue, Southampton, SO15 0LF Classification: Car Body Repairs Status: Inactive Positional Accuracy: Automatically positioned to the address</p>	A10NW (NW)	302	-	438440 112813
190	<p>Contemporary Trade Directory Entries</p> <p>Name: T P I Car Garage Location: Southampton, Hampshire, So15 0lf Classification: Garage Services Status: Inactive Positional Accuracy: Manually positioned within the geographical locality</p>	A14SW (NW)	307	-	438534 112883
191	<p>Contemporary Trade Directory Entries</p> <p>Name: Dinghams Location: 544 Millbrook Rd West, Southampton, Hampshire, SO15 0LN Classification: Fireplaces & Mantelpieces Status: Inactive Positional Accuracy: Manually positioned to the road within the address or location</p>	A14SE (NW)	309	-	438640 112942
191	<p>Contemporary Trade Directory Entries</p> <p>Name: Dinghams Fireplaces & Flooring Location: 544 Millbrook Road West, Millbrook, Southampton, Hampshire, SO15 0LN Classification: Fireplaces & Mantelpieces Status: Inactive Positional Accuracy: Manually positioned to the road within the address or location</p>	A14SE (NW)	311	-	438654 112948
192	<p>Contemporary Trade Directory Entries</p> <p>Name: Still & Bloom Location: 361, MILLBROOK ROAD WEST, SOUTHAMPTON, SO15 0HW Classification: Homefurnishings - Manufacturers Status: Active Positional Accuracy: Automatically positioned to the address</p>	A15SE (NE)	350	-	439406 112865

Map ID	Details	Quadrant Reference (Compass Direction)	Estimated Distance From Site	Contact	NGR
193	<p>Contemporary Trade Directory Entries</p> <p>Name: Control Diagnosis Ltd Location: 5, Marianne Close, Southampton, SO15 4JG Classification: Electrical Engineers Status: Inactive Positional Accuracy: Automatically positioned to the address</p>	A15SW (N)	352	-	438997 112967
194	<p>Contemporary Trade Directory Entries</p> <p>Name: Williams Shipping Location: Manor House Avenue, Southampton, SO15 0LF Classification: Road Haulage Services Status: Active Positional Accuracy: Automatically positioned to the address</p>	A14SW (NW)	381	-	438385 112869
194	<p>Contemporary Trade Directory Entries</p> <p>Name: Williams Shipping Group Ltd Location: Manor House Avenue, Southampton, SO15 0LF Classification: Road Haulage Services Status: Inactive Positional Accuracy: Automatically positioned to the address</p>	A14SW (NW)	381	-	438385 112869
195	<p>Contemporary Trade Directory Entries</p> <p>Name: A C S Car Trade Centre Location: Millbrook Road West, Southampton, SO15 0HW Classification: Car Dealers Status: Inactive Positional Accuracy: Automatically positioned to the address</p>	A15SE (NE)	388	-	439457 112863
196	<p>Contemporary Trade Directory Entries</p> <p>Name: Spectrum Interiors Location: 38, Westbury Road, Southampton, SO15 4JP Classification: Spraying - Paint & Coatings Status: Inactive Positional Accuracy: Automatically positioned to the address</p>	A14SE (N)	389	-	438809 113033
196	<p>Contemporary Trade Directory Entries</p> <p>Name: Spectrum Interiors Location: 38, Westbury Road, Southampton, Hampshire, SO15 4JP Classification: Spraying - Paint & Coatings Status: Inactive Positional Accuracy: Automatically positioned to the address</p>	A14SE (N)	389	-	438809 113033
197	<p>Contemporary Trade Directory Entries</p> <p>Name: Riverside Bifolds Ltd Location: Unit 14, Chancerygate Business Centre, Manor House Avenue, Southampton, SO15 0AE Classification: Door Manufacturers - Industrial Status: Inactive Positional Accuracy: Automatically positioned to the address</p>	A14SW (NW)	421	-	438403 112936
197	<p>Contemporary Trade Directory Entries</p> <p>Name: Riverside Bifolds Ltd Location: Unit 14, Chancerygate Business Centre, Manor House Avenue, Southampton, SO15 0AE Classification: Aluminium Fabricators Status: Active Positional Accuracy: Automatically positioned to the address</p>	A14SW (NW)	421	-	438403 112936
198	<p>Contemporary Trade Directory Entries</p> <p>Name: Cargocall Location: Unit 901, Solent Business Centre, 343, Millbrook Road West, Southampton, SO15 0HW Classification: Road Haulage Services Status: Active Positional Accuracy: Automatically positioned to the address</p>	A11NE (E)	442	-	439553 112801
198	<p>Contemporary Trade Directory Entries</p> <p>Name: I M S Location: Unit 117, Solent Business Centre, 343, Millbrook Road West, Southampton, SO15 0HW Classification: Freight Forwarders Status: Active Positional Accuracy: Automatically positioned to the address</p>	A11NE (E)	442	-	439553 112801
198	<p>Contemporary Trade Directory Entries</p> <p>Name: Southern Metalwork Ltd Location: Unit 901, Solent Business Centre, 343, Millbrook Road West, Southampton, SO15 0HW Classification: Gate Manufacturers Status: Active Positional Accuracy: Automatically positioned to the address</p>	A11NE (E)	442	-	439553 112801

Map ID	Details	Quadrant Reference (Compass Direction)	Estimated Distance From Site	Contact	NGR
198	<p>Contemporary Trade Directory Entries</p> <p>Name: Radio Tactics Ltd Location: Unit 311, Solent Business Centre, 343, Millbrook Road West, Southampton, SO15 0HW Classification: Laboratories Status: Active Positional Accuracy: Automatically positioned to the address</p>	A11NE (E)	442	-	439553 112801
198	<p>Contemporary Trade Directory Entries</p> <p>Name: Sewn By Elizabeth Taylor Location: UNIT 018, SOLENT BUSINESS CENTRE, 343, MILLBROOK ROAD WEST, SOUTHAMPTON, SO15 0HW Classification: Soft Furnishings - Manufacturers Status: Active Positional Accuracy: Automatically positioned to the address</p>	A11NE (E)	442	-	439553 112801
198	<p>Contemporary Trade Directory Entries</p> <p>Name: Agilty Logistocs Ltd Location: Unit 2412, Solent Business Centre, Millbrook Rd West, Southampton, Hampshire, SO15 0HW Classification: Freight Forwarders Status: Inactive Positional Accuracy: Automatically positioned to the address</p>	A11NE (E)	442	-	439553 112801
198	<p>Contemporary Trade Directory Entries</p> <p>Name: Angel Marine Location: Unit 013, Solent Business Centre, 343, Millbrook Road West, Southampton, SO15 0HW Classification: Catering Equipment Status: Active Positional Accuracy: Automatically positioned to the address</p>	A11NE (E)	442	-	439553 112801
198	<p>Contemporary Trade Directory Entries</p> <p>Name: Hampshire Trailer & Roof Rack Centre Location: Unit 901a, Solent Business Centre, 343, Millbrook Road West, Southampton, SO15 0HW Classification: Caravans - Servicing & Repairs Status: Active Positional Accuracy: Automatically positioned to the address</p>	A11NE (E)	442	-	439553 112801
198	<p>Contemporary Trade Directory Entries</p> <p>Name: Integrated Engineering Solutions Ltd Location: Millbrook Rd West, Southampton, Hampshire, SO15 0HW Classification: Electronic Engineers Status: Inactive Positional Accuracy: Manually positioned to the address or location</p>	A11NE (E)	443	-	439552 112808
198	<p>Contemporary Trade Directory Entries</p> <p>Name: Domestic Chores Cleaning Ltd Location: Unit 301 Solent Business Centre, Southampton, Hampshire, SO15 0HW Classification: Carpet, Curtain & Upholstery Cleaners Status: Inactive Positional Accuracy: Manually positioned to the address or location</p>	A11NE (NE)	450	-	439558 112811
198	<p>Contemporary Trade Directory Entries</p> <p>Name: Hygiene Options Ltd Location: Unit 903, Solent Business Centre, 343, Millbrook Road West, Southampton, Hampshire, SO15 0HW Classification: Cleaning Materials & Equipment Status: Inactive Positional Accuracy: Manually positioned to the address or location</p>	A11NE (NE)	450	-	439558 112812
198	<p>Contemporary Trade Directory Entries</p> <p>Name: J Whitford Location: Unit 206, Solent Business Centre, 343, Millbrook Road West, Southampton, Hampshire, SO15 0HW Classification: Printers Status: Inactive Positional Accuracy: Manually positioned to the address or location</p>	A11NE (NE)	450	-	439558 112812
198	<p>Contemporary Trade Directory Entries</p> <p>Name: Automatic Spray Systems Location: Unit 206, Solent Business Centre, 343, Millbrook Road West, Southampton, Hampshire, SO15 0HW Classification: Paint Spraying Equipment & Accessories Status: Inactive Positional Accuracy: Manually positioned to the address or location</p>	A11NE (NE)	450	-	439558 112812

Map ID	Details	Quadrant Reference (Compass Direction)	Estimated Distance From Site	Contact	NGR
198	<p>Contemporary Trade Directory Entries</p> <p>Name: Selex Le Seg Ltd Location: Unit 409, Solent Business Centre, Millbrook Rd West, Southampton, SO15 0HW Classification: Marine Electrical Services Status: Inactive Positional Accuracy: Manually positioned to the address or location</p>	A11NE (NE)	450	-	439558 112811
198	<p>Contemporary Trade Directory Entries</p> <p>Name: Tornado Tooling Location: SOLENT BUSINESS CENTRE, 343 MILLBROOK RD WEST, Southampton, Hampshire, SO15 0HW Classification: Precision Engineers Status: Inactive Positional Accuracy: Manually positioned to the address or location</p>	A11NE (NE)	450	-	439558 112812
198	<p>Contemporary Trade Directory Entries</p> <p>Name: Whelan Hygiene Services Ltd Location: Unit 004, Solent Business Centre, Millbrook Rd West, Southampton, Hampshire, SO15 0HW Classification: Hygiene & Cleansing Services Status: Inactive Positional Accuracy: Manually positioned to the address or location</p>	A11NE (NE)	450	-	439558 112811
198	<p>Contemporary Trade Directory Entries</p> <p>Name: Valve Accessories & Controls Location: Solent Business Centre, 343, Millbrook Road West, Southampton, SO15 0HW Classification: Valve Manufacturers & Suppliers Status: Inactive Positional Accuracy: Manually positioned to the address or location</p>	A11NE (NE)	450	-	439558 112812
198	<p>Contemporary Trade Directory Entries</p> <p>Name: Avilec Location: Unit 308, Solent Business Centre, Millbrook Rd West, Southampton, Hampshire, SO15 0HW Classification: Electronic Engineers Status: Inactive Positional Accuracy: Manually positioned to the address or location</p>	A11NE (NE)	450	-	439558 112811
198	<p>Contemporary Trade Directory Entries</p> <p>Name: Southampton Car Giant Location: Solent Business Centre, 343, Millbrook Road West, Southampton, Hampshire, SO15 0HW Classification: Car Dealers - Used Status: Inactive Positional Accuracy: Manually positioned to the address or location</p>	A11NE (NE)	450	-	439558 112812
198	<p>Contemporary Trade Directory Entries</p> <p>Name: Precise Cleaning Location: Unit 904, Solent Business Centre, 343, Millbrook Road West, Southampton, Hampshire, SO15 0HW Classification: Commercial Cleaning Services Status: Inactive Positional Accuracy: Automatically positioned to the address</p>	A11NE (NE)	450	-	439558 112812
198	<p>Contemporary Trade Directory Entries</p> <p>Name: Eco Home Improvements Location: Unit 206, Solent Business Centre, 343, Millbrook Road West, Southampton, SO15 0HW Classification: PVC-U Products - Manufacturers & Suppliers Status: Inactive Positional Accuracy: Automatically positioned to the address</p>	A11NE (NE)	451	-	439558 112812
198	<p>Contemporary Trade Directory Entries</p> <p>Name: Solent Dental Ceramics Location: Unit 212, Solent Business Centre, 343, Millbrook Road West, Southampton, SO15 0HW Classification: Medical & Dental Laboratories Status: Inactive Positional Accuracy: Automatically positioned to the address</p>	A11NE (NE)	451	-	439558 112812
198	<p>Contemporary Trade Directory Entries</p> <p>Name: Artifact Lighting Location: Unit 206, Solent Business Centre, 343, Millbrook Road West, Southampton, SO15 0HW Classification: Lighting Manufacturers Status: Active Positional Accuracy: Automatically positioned to the address</p>	A11NE (NE)	451	-	439558 112812

Map ID	Details	Quadrant Reference (Compass Direction)	Estimated Distance From Site	Contact	NGR
198	<p>Contemporary Trade Directory Entries</p> <p>Name: The Print Shop Location: Unit 211, Solent Business Centre, 343, Millbrook Road West, SOUTHAMPTON, SO15 0HW Classification: Printers Status: Inactive Positional Accuracy: Automatically positioned to the address</p>	A11NE (NE)	451	-	439558 112812
198	<p>Contemporary Trade Directory Entries</p> <p>Name: Case Chemical Consultancy Ltd Location: Unit 202, Solent Business Centre, 343, Millbrook Road West, Southampton, SO15 0HW Classification: Chemical Manufacturers Status: Inactive Positional Accuracy: Automatically positioned to the address</p>	A11NE (NE)	451	-	439558 112812
198	<p>Contemporary Trade Directory Entries</p> <p>Name: Whitford Printers Location: Solent Business Centre, 343, Millbrook Road West, Southampton, Hampshire, SO15 0HW Classification: Printers Status: Inactive Positional Accuracy: Manually positioned to the address or location</p>	A11NE (NE)	451	-	439558 112812
198	<p>Contemporary Trade Directory Entries</p> <p>Name: Service Master Location: Unit 018, Solent Business Centre, 343, Millbrook Road West, Southampton, SO15 0HW Classification: Commercial Cleaning Services Status: Inactive Positional Accuracy: Automatically positioned to the address</p>	A11NE (NE)	451	-	439558 112812
198	<p>Contemporary Trade Directory Entries</p> <p>Name: Climate Control Ltd Location: Unit 217, Solent Business Centre, 343, Millbrook Road West, Southampton, Hampshire, SO15 0HW Classification: Air Conditioning & Refrigeration Contractors Status: Inactive Positional Accuracy: Manually positioned to the address or location</p>	A11NE (NE)	451	-	439558 112812
198	<p>Contemporary Trade Directory Entries</p> <p>Name: Comptools (Uk) Location: Unit 316, Solent Business Centre, 343, Millbrook Road West, Southampton, SO15 0HW Classification: Precision Engineers Status: Inactive Positional Accuracy: Automatically positioned to the address</p>	A11NE (NE)	451	-	439558 112812
198	<p>Contemporary Trade Directory Entries</p> <p>Name: Beautiful Windows Ltd Location: Unit 008, Solent Business Centre, 343, Millbrook Road West, Southampton, SO15 0HW Classification: Blinds, Awnings & Canopies Status: Inactive Positional Accuracy: Automatically positioned to the address</p>	A11NE (NE)	451	-	439558 112812
198	<p>Contemporary Trade Directory Entries</p> <p>Name: Swisher Southampton Location: Unit 307, Solent Business Centre, 343, Millbrook Road West, Southampton, SO15 0HW Classification: Commercial Cleaning Services Status: Inactive Positional Accuracy: Automatically positioned to the address</p>	A11NE (NE)	451	-	439558 112812
198	<p>Contemporary Trade Directory Entries</p> <p>Name: Miniature Figurines Production Location: Unit 3, Solent Business Centre, 343, Millbrook Road West, Southampton, Hampshire, SO15 0HW Classification: Manufacturers Status: Inactive Positional Accuracy: Manually positioned to the address or location</p>	A11NE (NE)	451	-	439558 112812
198	<p>Contemporary Trade Directory Entries</p> <p>Name: Sparshatts Group Location: 333, Millbrook Road West, Southampton, SO15 0HW Classification: Car Dealers - Used Status: Active Positional Accuracy: Automatically positioned to the address</p>	A12NW (E)	485	-	439601 112798

Map ID	Details	Quadrant Reference (Compass Direction)	Estimated Distance From Site	Contact	NGR
199	<p>Contemporary Trade Directory Entries</p> <p>Name: John Gardner Service & Fine Mechanisms Engineer Location: 20, MUNRO CRESCENT, SOUTHAMPTON, SO15 4PB Classification: Disability Equipment - Manufacturers & Suppliers Status: Active Positional Accuracy: Automatically positioned to the address</p>	A14SE (NW)	444	-	438608 113073
199	<p>Contemporary Trade Directory Entries</p> <p>Name: Liquid Performance Location: Unit 6, Trinity Industrial Estate, Millbrook Road West, Southampton, SO15 0LA Classification: Car Customisation & Conversion Specialists Status: Inactive Positional Accuracy: Automatically positioned to the address</p>	A14SE (NW)	457	-	438584 113079
199	<p>Contemporary Trade Directory Entries</p> <p>Name: A J Engineering Mobility Ltd Location: Unit 6, Trinity Industrial Estate, Millbrook Road West, Southampton, SO15 0LA Classification: Disability Equipment - Manufacturers & Suppliers Status: Inactive Positional Accuracy: Automatically positioned to the address</p>	A14SE (NW)	461	-	438593 113086
199	<p>Contemporary Trade Directory Entries</p> <p>Name: A M Mechanical Ltd Location: Unit 4, Trinity Industrial Estate, Millbrook Road West, SOUTHAMPTON, SO15 0LA Classification: Garage Services Status: Inactive Positional Accuracy: Automatically positioned to the address</p>	A14SE (NW)	476	-	438577 113097
199	<p>Contemporary Trade Directory Entries</p> <p>Name: St Clare Engineering Ltd Location: Unit 4, Trinity Industrial Estate, Millbrook Road West, Southampton, SO15 0LA Classification: Materials Handling Equipment Status: Inactive Positional Accuracy: Automatically positioned to the address</p>	A14SE (NW)	476	-	438577 113097
199	<p>Contemporary Trade Directory Entries</p> <p>Name: Southampton Trade Windows Location: Unit 7, Trinity Industrial Estate, Millbrook Road West, Southampton, Hampshire, SO15 0LA Classification: Window Frames - Sales & Service Status: Inactive Positional Accuracy: Automatically positioned to the address</p>	A14SE (NW)	493	-	438598 113122
200	<p>Contemporary Trade Directory Entries</p> <p>Name: Dhl Exel Supply Chain Location: Dockgate, 20, Western Avenue, Western Docks, Southampton, Hampshire, SO15 0GN Classification: Distribution Services Status: Inactive Positional Accuracy: Manually positioned to the address or location</p>	A9NE (W)	450	-	438221 112731
200	<p>Contemporary Trade Directory Entries</p> <p>Name: Freightliner Location: Dockgate 20, Western Avenue, Western Docks, Southampton, Hampshire, SO15 0GN Classification: Freight Services Status: Inactive Positional Accuracy: Automatically positioned to the address</p>	A9NE (W)	450	-	438221 112731
201	<p>Contemporary Trade Directory Entries</p> <p>Name: Hyphose Ltd Location: Unit 1, Trinity Industrial Estate, Millbrook Road West, Southampton, SO15 0LA Classification: Hydraulic Equipment & Accessories - Sales & Service Status: Active Positional Accuracy: Automatically positioned to the address</p>	A14SW (NW)	453	-	438551 113061
202	<p>Contemporary Trade Directory Entries</p> <p>Name: Alpha House Ltd Location: Unit 15, Chancerygate Business Centre, Manor House Avenue, Southampton, SO15 0AE Classification: Battery Manufacturers & Supplies Status: Active Positional Accuracy: Automatically positioned to the address</p>	A14SW (NW)	457	-	438372 112958

Map ID	Details	Quadrant Reference (Compass Direction)	Estimated Distance From Site	Contact	NGR
202	<p>Contemporary Trade Directory Entries</p> <p>Name: I N D O Lighting Location: Unit 18-19, Chancerygate Business Centre, Manor House Avenue, Southampton, SO15 0AE Classification: Lighting Manufacturers Status: Active Positional Accuracy: Automatically positioned to the address</p>	A14SW (NW)	486	-	438352 112979
202	<p>Contemporary Trade Directory Entries</p> <p>Name: Mccrone Location: Unit 8-9, Chancerygate Business Centre, Manor House Avenue, Southampton, SO15 0AE Classification: Laboratory Equipment, Instruments & Supplies Status: Active Positional Accuracy: Automatically positioned to the address</p>	A14SW (NW)	508	-	438356 113010
203	<p>Contemporary Trade Directory Entries</p> <p>Name: Maintenance & Technical Management Midlands Ltd Location: Unit 5c South Mill Rd, Southampton, SO15 4AB Classification: Manufacturers Status: Inactive Positional Accuracy: Manually positioned to the road within the address or location</p>	A15SW (N)	478	-	439125 113110
204	<p>Contemporary Trade Directory Entries</p> <p>Name: Snows Toyota Southampton Location: THIRD AVENUE, SOUTHAMPTON, SO15 0LD Classification: Car Dealers - Used Status: Active Positional Accuracy: Automatically positioned to the address</p>	A14SW (NW)	482	-	438414 113016
204	<p>Contemporary Trade Directory Entries</p> <p>Name: Marshall Rolfe Toyota Ltd Location: Third Avenue, Southampton, Hampshire, SO15 0LD Classification: Car Dealers Status: Inactive Positional Accuracy: Automatically positioned to the address</p>	A14SW (NW)	482	-	438414 113016
204	<p>Contemporary Trade Directory Entries</p> <p>Name: Maintaining Environments Ltd Location: Unit 4, Millbrook Industrial Estate, Third Avenue, Southampton, SO15 0LD Classification: Mechanical Engineers Status: Active Positional Accuracy: Automatically positioned to the address</p>	A14SW (NW)	507	-	438390 113031
204	<p>Contemporary Trade Directory Entries</p> <p>Name: The Environmental & Process Engineering Group Ltd Location: Unit 4, Third Avenue, Southampton, SO15 0LD Classification: Mechanical Engineers Status: Active Positional Accuracy: Automatically positioned to the address</p>	A14SW (NW)	511	-	438385 113032
204	<p>Contemporary Trade Directory Entries</p> <p>Name: Selco Location: Millbrook Industrial Estate Second Avenue, Southampton, Hampshire, SO15 0ND Classification: Builders' Merchants Status: Active Positional Accuracy: Automatically positioned to the address</p>	A14SW (NW)	512	-	438393 113038
204	<p>Contemporary Trade Directory Entries</p> <p>Name: Cj Motor Repairs Ltd Location: Unit 3, Third Avenue, Southampton, SO15 0LD Classification: Garage Services Status: Inactive Positional Accuracy: Automatically positioned to the address</p>	A14SW (NW)	517	-	438394 113045
205	<p>Contemporary Trade Directory Entries</p> <p>Name: Dinghams Fireplaces Location: Millbrook Rd West, Southampton, Hampshire, SO15 0LN Classification: Fireplaces & Mantelpieces Status: Inactive Positional Accuracy: Manually positioned to the road within the address or location</p>	A14SW (NW)	506	-	438465 113074
206	<p>Contemporary Trade Directory Entries</p> <p>Name: Snows Accident Repair Centre Location: UNIT 1-4, MILLBROOK INDUSTRIAL ESTATE, THIRD AVENUE, SOUTHAMPTON, SO15 0LD Classification: Car Body Repairs Status: Active Positional Accuracy: Automatically positioned to the address</p>	A14SW (NW)	528	-	438409 113066

Map ID	Details	Quadrant Reference (Compass Direction)	Estimated Distance From Site	Contact	NGR
206	<p>Contemporary Trade Directory Entries</p> <p>Name: Tyreshack Ltd Location: Unit 1-4, Millbrook Industrial Estate, Third Avenue, Southampton, SO15 0LD Classification: Tyre Dealers Status: Active Positional Accuracy: Automatically positioned to the address</p>	A14SW (NW)	528	-	438409 113066
207	<p>Contemporary Trade Directory Entries</p> <p>Name: I C S Robotics & Automation Ltd Location: Unit 2, Chancerygate Business Centre, Manor House Avenue, Southampton, SO15 0AE Classification: Automation Systems & Equipment Status: Active Positional Accuracy: Automatically positioned to the address</p>	A14SW (NW)	528	-	438294 112986
208	<p>Contemporary Trade Directory Entries</p> <p>Name: Spray Zone Location: Unit 6, Chancerygate Business Centre, Manor House Avenue, Southampton, SO15 0AE Classification: Spraying - Paint & Coatings Status: Active Positional Accuracy: Automatically positioned to the address</p>	A14SW (NW)	532	-	438334 113023
208	<p>Contemporary Trade Directory Entries</p> <p>Name: The Calor Gas Centre Location: Third Avenue, Southampton, Hampshire, SO15 0AQ Classification: Gas Suppliers Status: Inactive Positional Accuracy: Automatically positioned to the address</p>	A14SW (NW)	554	-	438347 113060
208	<p>Contemporary Trade Directory Entries</p> <p>Name: Southampton Calor Gas Centre Location: Third Avenue, Southampton, Hampshire, SO15 0AQ Classification: Gas Suppliers Status: Inactive Positional Accuracy: Automatically positioned to the address</p>	A14SW (NW)	554	-	438347 113060
208	<p>Contemporary Trade Directory Entries</p> <p>Name: Dom Packaging Ltd Location: Lma House, Third Avenue, Southampton, Hampshire, SO15 0LD Classification: Packaging Materials Manufacturers & Suppliers Status: Inactive Positional Accuracy: Manually positioned to an adjacent address or location</p>	A14SW (NW)	555	-	438347 113060
209	<p>Contemporary Trade Directory Entries</p> <p>Name: Dodd Group Location: Unit 3, Brookside Centre, Auckland Road, Southampton, SO15 0SD Classification: Electrical Engineers Status: Active Positional Accuracy: Automatically positioned to the address</p>	A14SW (NW)	545	-	438487 113131
210	<p>Contemporary Trade Directory Entries</p> <p>Name: Hydroscand Location: Unit 5, Southampton Trade Park, Third Avenue, Southampton, SO15 0AD Classification: Hydraulic Equipment & Accessories - Sales & Service Status: Active Positional Accuracy: Automatically positioned to the address</p>	A14SW (NW)	569	-	438294 113040
210	<p>Contemporary Trade Directory Entries</p> <p>Name: Tacklestore Ltd Location: Unit 4, Southampton Trade Park, Third Avenue, Southampton, SO15 0AD Classification: Lifting Equipment Status: Active Positional Accuracy: Automatically positioned to the address</p>	A14SW (NW)	579	-	438295 113053
211	<p>Contemporary Trade Directory Entries</p> <p>Name: City Cleaning Location: Unit 8, Stanton Industrial Estate, Stanton Road, Southampton, SO15 4HU Classification: Commercial Cleaning Services Status: Active Positional Accuracy: Automatically positioned to the address</p>	A15NW (NE)	576	-	439212 113203
211	<p>Contemporary Trade Directory Entries</p> <p>Name: Drix Plastics Ltd Location: Stanton Road, Southampton, SO15 4HU Classification: Packaging & Wrapping Equipment & Supplies Status: Inactive Positional Accuracy: Automatically positioned to the address</p>	A15NW (N)	596	-	439169 113227

Map ID	Details	Quadrant Reference (Compass Direction)	Estimated Distance From Site	Contact	NGR
211	<p>Contemporary Trade Directory Entries</p> <p>Name: Gallagher Mobility Location: Unit 2, Stanton Road, Southampton, SO15 4HU Classification: Disability Equipment - Manufacturers & Suppliers Status: Inactive Positional Accuracy: Automatically positioned to the address</p>	A15NW (N)	596	-	439169 113227
211	<p>Contemporary Trade Directory Entries</p> <p>Name: Spectrum Coatings Location: Unit 3-4, Stanton Buildings, Stanton Road, Southampton, SO15 4HU Classification: Spraying - Paint & Coatings Status: Inactive Positional Accuracy: Automatically positioned to the address</p>	A15NW (NE)	597	-	439177 113227
211	<p>Contemporary Trade Directory Entries</p> <p>Name: Spectrum Coatings Location: Unit 3-4, Stanton Buildings, Stanton Road, Southampton, SO15 4HU Classification: Spraying - Paint & Coatings Status: Active Positional Accuracy: Automatically positioned to the address</p>	A15NW (NE)	597	-	439177 113227
212	<p>Contemporary Trade Directory Entries</p> <p>Name: Solent Blinds & Curtains Location: Unit 7 Stanton Industrial Estate Mill Road, Regents Park, Southampton, Hampshire, SO15 4JA Classification: Blinds, Awnings & Canopies Status: Active Positional Accuracy: Manually positioned within the geographical locality</p>	A15NW (N)	578	-	439078 113208
213	<p>Contemporary Trade Directory Entries</p> <p>Name: British American Tobacco Location: Regents Park Road, Southampton, SO15 8TL Classification: Tobacco Products - Manufacturers Status: Inactive Positional Accuracy: Automatically positioned to the address</p>	A15SE (NE)	582	-	439445 113129
213	<p>Contemporary Trade Directory Entries</p> <p>Name: British American Tobacco Location: Regents Park Road, Southampton, SO15 8TL Classification: Tobacco Products - Manufacturers Status: Inactive Positional Accuracy: Automatically positioned to the address</p>	A15SE (NE)	582	-	439445 113129
214	<p>Contemporary Trade Directory Entries</p> <p>Name: Commercial Waste Services - Southampton City Council Location: City Depot & Recycling Park, First Avenue, Southampton, SO15 0LJ Classification: Recycling Services Status: Active Positional Accuracy: Automatically positioned to the address</p>	A13SE (NW)	590	-	438212 112992
214	<p>Contemporary Trade Directory Entries</p> <p>Name: Atlas Cleaning Services Location: City Depot & Recycling Park, First Avenue, Southampton, SO15 0LJ Classification: Commercial Cleaning Services Status: Inactive Positional Accuracy: Automatically positioned to the address</p>	A13SE (NW)	590	-	438212 112992
214	<p>Contemporary Trade Directory Entries</p> <p>Name: Hopkins Recycling Ltd Location: City Depot & Recycling Park, First Avenue, Southampton, SO15 0LJ Classification: Recycling Services Status: Inactive Positional Accuracy: Automatically positioned to the address</p>	A13SE (NW)	590	-	438212 112991
214	<p>Contemporary Trade Directory Entries</p> <p>Name: The Chapel Recycling Centre Location: City Depot & Recycling Park, First Avenue, Southampton, SO15 0LJ Classification: Recycling Centres Status: Inactive Positional Accuracy: Automatically positioned to the address</p>	A13SE (NW)	590	-	438212 112991
215	<p>Contemporary Trade Directory Entries</p> <p>Name: Elite Smart Repair Location: Unit 6, Stanton Industrial Estate, Stanton Road, Southampton, SO15 4HU Classification: Car Body Repairs Status: Active Positional Accuracy: Automatically positioned to the address</p>	A15NW (NE)	594	-	439233 113218

Map ID	Details	Quadrant Reference (Compass Direction)	Estimated Distance From Site	Contact	NGR
215	<p>Contemporary Trade Directory Entries</p> <p>Name: Guaranteed Welding Location: Unit 5, Stanton Buildings, Stanton Road, Southampton, SO15 4HU Classification: Car Body Repairs Status: Inactive Positional Accuracy: Automatically positioned to the address</p>	A15NW (NE)	603	-	439232 113226
215	<p>Contemporary Trade Directory Entries</p> <p>Name: Taplin International Location: Unit 5, Stanton Road, Southampton, SO15 4HU Classification: Marine Electrical & Electronic Equipment Manufacturers Status: Inactive Positional Accuracy: Automatically positioned to the address</p>	A15NW (NE)	603	-	439232 113226
215	<p>Contemporary Trade Directory Entries</p> <p>Name: Better Printing Location: Unit 4, Stanton Industrial Estate, Stanton Road, Southampton, SO15 4HU Classification: Printers Status: Active Positional Accuracy: Automatically positioned to the address</p>	A15NW (NE)	610	-	439230 113234
215	<p>Contemporary Trade Directory Entries</p> <p>Name: Inprint Location: Unit 4, Stanton Industrial Estate, Stanton Road, Southampton, SO15 4HU Classification: Printers Status: Active Positional Accuracy: Automatically positioned to the address</p>	A15NW (NE)	627	-	439223 113252
216	<p>Contemporary Trade Directory Entries</p> <p>Name: Crown Paints Ltd Location: Southampton Trade Park, Third Avenue, Southampton, Hampshire, SO15 0AD Classification: Painting & Decorating Supplies Status: Active Positional Accuracy: Automatically positioned to the address</p>	A14SW (NW)	605	-	438259 113057
216	<p>Contemporary Trade Directory Entries</p> <p>Name: Southampton Calor Gas Centre Ltd Location: Third Avenue, Southampton, SO15 0JX Classification: Gas Appliances - Sales & Service Status: Inactive Positional Accuracy: Automatically positioned to the address</p>	A13SE (NW)	621	-	438221 113044
216	<p>Contemporary Trade Directory Entries</p> <p>Name: Calor Gas Centre Location: Third Avenue, Southampton, Hampshire, SO15 0JX Classification: Gas Suppliers Status: Inactive Positional Accuracy: Automatically positioned to the address</p>	A13SE (NW)	621	-	438221 113044
216	<p>Contemporary Trade Directory Entries</p> <p>Name: Southampton Calor Gas Centre Location: Third Avenue, Southampton, SO15 0JX Classification: Gas Appliances - Sales & Service Status: Inactive Positional Accuracy: Automatically positioned to the address</p>	A13SE (NW)	621	-	438221 113044
216	<p>Contemporary Trade Directory Entries</p> <p>Name: Citysafe Wholesale Ltd Location: Third Avenue, Southampton, SO15 0LE Classification: Lock Suppliers and Manufacturers Status: Inactive Positional Accuracy: Automatically positioned to the address</p>	A13SE (NW)	642	-	438205 113059
216	<p>Contemporary Trade Directory Entries</p> <p>Name: Complete Hygiene Solutions Location: Unit 10, Southampton Trade Park, Third Avenue, Southampton, SO15 0AD Classification: Janitorial Equipment - Servicing & Repairs Status: Inactive Positional Accuracy: Automatically positioned to the address</p>	A13SE (NW)	647	-	438218 113077
216	<p>Contemporary Trade Directory Entries</p> <p>Name: City Safe Wholesale Ltd Location: Unit 9, Southampton Trade Park, Third Avenue, Southampton, SO15 0AD Classification: Lock Suppliers and Manufacturers Status: Inactive Positional Accuracy: Automatically positioned to the address</p>	A13SE (NW)	647	-	438199 113060
216	<p>Contemporary Trade Directory Entries</p> <p>Name: Stauff Uk Ltd Location: Unit 9, Southampton Trade Park, Third Avenue, Southampton, SO15 0AD Classification: Hydraulic Systems & Equipment Manufacturers Status: Inactive Positional Accuracy: Automatically positioned to the address</p>	A13SE (NW)	647	-	438199 113060

Map ID	Details	Quadrant Reference (Compass Direction)	Estimated Distance From Site	Contact	NGR
216	<p>Contemporary Trade Directory Entries</p> <p>Name: A E Bartholomew & Co Ltd Location: First Av, Southampton, SO15 0LJ Classification: Mechanical Engineers Status: Inactive Positional Accuracy: Manually positioned to the road within the address or location</p>	A13SE (NW)	671	-	438186 113080
217	<p>Contemporary Trade Directory Entries</p> <p>Name: Ace Plumbing Location: 65, Regents Park Road, Southampton, SO15 8PF Classification: Boilers - Servicing, Replacements & Repairs Status: Inactive Positional Accuracy: Automatically positioned to the address</p>	A15NE (NE)	605	-	439358 113197
218	<p>Contemporary Trade Directory Entries</p> <p>Name: British American Tobacco Location: Regents Park Road, Southampton, SO15 8TL Classification: Tobacco Products - Manufacturers Status: Inactive Positional Accuracy: Automatically positioned in the proximity of the address</p>	A15SE (NE)	616	-	439423 113180
219	<p>Contemporary Trade Directory Entries</p> <p>Name: Comet Group Plc Location: Auckland Road, Southampton, SO15 0SD Classification: Electrical Goods Sales, Manufacturers & Wholesalers Status: Inactive Positional Accuracy: Automatically positioned to the address</p>	A14NE (N)	618	-	438609 113253
219	<p>Contemporary Trade Directory Entries</p> <p>Name: Comet Location: Auckland Road, Southampton, SO15 0SD Classification: Electrical Goods Sales, Manufacturers & Wholesalers Status: Inactive Positional Accuracy: Automatically positioned to the address</p>	A14NE (N)	618	-	438609 113253
220	<p>Contemporary Trade Directory Entries</p> <p>Name: Delphi Saginaw Steering Systems (Uk) Ltd Location: West Bay Road, Southampton, SO15 1EH Classification: Car Component Manufacturers Status: Inactive Positional Accuracy: Automatically positioned to the address</p>	A12SW (E)	622	-	439737 112435
220	<p>Contemporary Trade Directory Entries</p> <p>Name: Wix Filtration Products Europe Location: West Bay Road, Southampton, SO15 1BB Classification: Car Component Manufacturers Status: Inactive Positional Accuracy: Automatically positioned to the address</p>	A12SW (E)	622	-	439737 112435
220	<p>Contemporary Trade Directory Entries</p> <p>Name: Bacardi-Martini Ltd Location: West Bay Road, Western Docks, Southampton, Hampshire, SO15 1DT Classification: Brewers Status: Inactive Positional Accuracy: Automatically positioned to the address</p>	A12SW (E)	622	-	439737 112435
221	<p>Contemporary Trade Directory Entries</p> <p>Name: Cartland Garage Services Location: First Avenue, Southampton, Hampshire, SO15 0LG Classification: Garage Services Status: Active Positional Accuracy: Automatically positioned to the address</p>	A13SE (NW)	629	-	438100 112900
222	<p>Contemporary Trade Directory Entries</p> <p>Name: Novosail Location: Unit 12, Helical Trade Centre, Third Av, Southampton, Hampshire, SO15 0AD Classification: Sailmakers & Repairers Status: Inactive Positional Accuracy: Manually positioned to the address or location</p>	A14SW (NW)	647	-	438250 113104
223	<p>Contemporary Trade Directory Entries</p> <p>Name: Pentaver Transport Location: Dockgate 20, Western Avenue, Western Docks, Southampton, SO15 0GN Classification: Road Haulage Services Status: Inactive Positional Accuracy: Automatically positioned to the address</p>	A9NE (W)	663	-	438004 112746
224	<p>Contemporary Trade Directory Entries</p> <p>Name: Marsh Plant Hire Ltd Location: Millbrook Road West, Southampton, SO15 0LB Classification: Crane Hire, Sales & Service Status: Inactive Positional Accuracy: Automatically positioned to the address</p>	A14NW (NW)	664	-	438416 113229

Map ID	Details	Quadrant Reference (Compass Direction)	Estimated Distance From Site	Contact	NGR
224	<p>Contemporary Trade Directory Entries</p> <p>Name: Screwfix Location: 593, Millbrook Road West, Southampton, SO15 0LB Classification: Builders' Merchants Status: Active Positional Accuracy: Automatically positioned to the address</p>	A14NW (NW)	688	-	438403 113249
225	<p>Contemporary Trade Directory Entries</p> <p>Name: Southampton Logistics Ltd Location: 184, Waterhouse Lane, SOUTHAMPTON, SO15 8RF Classification: Freight Forwarders Status: Inactive Positional Accuracy: Automatically positioned to the address</p>	A16SW (NE)	706	-	439790 112920
226	<p>Contemporary Trade Directory Entries</p> <p>Name: Apron Strings Domestic Services Location: 23, Testwood Road, Southampton, SO15 8RN Classification: Ironing & Home Laundry Services Status: Inactive Positional Accuracy: Automatically positioned to the address</p>	A12NW (E)	707	-	439839 112768
226	<p>Contemporary Trade Directory Entries</p> <p>Name: Euro Fire (UK) Location: 17, Testwood Road, Southampton, Hampshire, SO15 8RQ Classification: Firefighting Equipment Status: Inactive Positional Accuracy: Automatically positioned to the address</p>	A12NW (E)	731	-	439866 112751
226	<p>Contemporary Trade Directory Entries</p> <p>Name: Quest Industrial Cleaning Co Ltd Location: 17, Testwood Road, Southampton, SO15 8RQ Classification: Cleaning Services - Commercial Status: Inactive Positional Accuracy: Automatically positioned to the address</p>	A12NW (E)	731	-	439866 112751
227	<p>Contemporary Trade Directory Entries</p> <p>Name: Bikers Legal Defence Location: Heritage House, Second Avenue, Southampton, SO15 0LP Classification: Motor Cycle Repairs Status: Inactive Positional Accuracy: Automatically positioned to the address</p>	A13SE (NW)	718	-	438214 113166
227	<p>Contemporary Trade Directory Entries</p> <p>Name: Hendy Body Repairs Centre Location: Second Av, Southampton, SO15 0LP Classification: Car Body Repairs Status: Inactive Positional Accuracy: Manually positioned to the road within the address or location</p>	A13NE (NW)	741	-	438216 113196
228	<p>Contemporary Trade Directory Entries</p> <p>Name: A Brighter Clean Location: 30, Testwood Road, Southampton, SO15 8RL Classification: Carpet, Curtain & Upholstery Cleaners Status: Inactive Positional Accuracy: Automatically positioned to the address</p>	A12NW (E)	721	-	439847 112799
228	<p>Contemporary Trade Directory Entries</p> <p>Name: A Brighter Clean Location: 30, Testwood Road, Southampton, SO15 8RL Classification: Carpet, Curtain & Upholstery Cleaners Status: Inactive Positional Accuracy: Automatically positioned to the address</p>	A12NW (E)	721	-	439847 112799
229	<p>Contemporary Trade Directory Entries</p> <p>Name: Oakmount Recovery Location: First Avenue, Southampton, SO15 0NQ Classification: Car Breakdown & Recovery Services Status: Inactive Positional Accuracy: Automatically positioned to the address</p>	A13SE (NW)	732	-	438070 113043
229	<p>Contemporary Trade Directory Entries</p> <p>Name: Abacus Logistics Ltd Location: First Avenue, SOUTHAMPTON, SO15 0LJ Classification: Road Haulage Services Status: Active Positional Accuracy: Automatically positioned to the address</p>	A13SE (NW)	732	-	438070 113043
229	<p>Contemporary Trade Directory Entries</p> <p>Name: Racal Antennas Ltd Location: First Avenue, Southampton, Hampshire, SO15 0LJ Classification: Telecommunications Equipment & Systems Status: Inactive Positional Accuracy: Automatically positioned to the address</p>	A13SE (NW)	774	-	438046 113080

Map ID	Details	Quadrant Reference (Compass Direction)	Estimated Distance From Site	Contact	NGR
229	<p>Contemporary Trade Directory Entries</p> <p>Name: Ainscough Crane Hire Ltd Location: First Avenue, Southampton, SO15 0LJ Classification: Crane Hire, Sales & Service Status: Active Positional Accuracy: Automatically positioned to the address</p>	A13SE (NW)	774	-	438046 113080
230	<p>Contemporary Trade Directory Entries</p> <p>Name: B P Rolls (Southampton) Ltd Location: Unit 8, First Avenue, Southampton, SO15 0LJ Classification: Car Body Repairs Status: Inactive Positional Accuracy: Automatically positioned to the address</p>	A13SE (NW)	743	-	438119 113115
230	<p>Contemporary Trade Directory Entries</p> <p>Name: Snows Fiat Southampton Location: Second Avenue, Southampton, SO15 0LP Classification: Garage Services Status: Inactive Positional Accuracy: Automatically positioned to the address</p>	A13SE (NW)	773	-	438098 113136
230	<p>Contemporary Trade Directory Entries</p> <p>Name: Snows Alfa Romeo Southampton Location: Second Avenue, Millbrook, Southampton, Hampshire, SO15 0LP Classification: Car Dealers Status: Active Positional Accuracy: Manually positioned to the address or location</p>	A13SE (NW)	773	-	438108 113146
231	<p>Contemporary Trade Directory Entries</p> <p>Name: Dave'S French Polishing Location: 9, Cleasby Close, Southampton, SO16 4QH Classification: French Polishing Status: Inactive Positional Accuracy: Automatically positioned to the address</p>	A14NW (NW)	753	-	438416 113329
232	<p>Contemporary Trade Directory Entries</p> <p>Name: Fine English Toiletries Ltd Location: 15-17, Lansdowne Road, Southampton, Hampshire, SO15 4HD Classification: Cosmetic Manufacturers Status: Inactive Positional Accuracy: Automatically positioned to the address</p>	A15NE (NE)	753	-	439368 113349
233	<p>Contemporary Trade Directory Entries</p> <p>Name: Trinity Graphics Location: 124, Regents Park Road, Southampton, Hampshire, SO15 8PD Classification: Printers Status: Inactive Positional Accuracy: Automatically positioned to the address</p>	A15NE (NE)	758	-	439505 113298
234	<p>Contemporary Trade Directory Entries</p> <p>Name: Crane Engineering Ltd Location: Millbrook Trading Estate, Second Avenue, Southampton, SO15 0BX Classification: Lifting Equipment Status: Inactive Positional Accuracy: Automatically positioned to the address</p>	A13SE (NW)	765	-	438156 113179
234	<p>Contemporary Trade Directory Entries</p> <p>Name: Sijg Location: First Av, Southampton, Hampshire, SO15 0LJ Classification: Road Haulage Services Status: Inactive Positional Accuracy: Manually positioned within the geographical locality</p>	A13SE (NW)	775	-	438108 113149
234	<p>Contemporary Trade Directory Entries</p> <p>Name: Southampton 4x4 Location: 1st Floor, Office Sweets 1-7,Rosewalls,Millbrook Trading Est, Southampton, Hampshire, SO15 0BX Classification: Car Dealers - Used Status: Inactive Positional Accuracy: Manually positioned within the geographical locality</p>	A13SE (NW)	795	-	438096 113166
234	<p>Contemporary Trade Directory Entries</p> <p>Name: Snows Seat Location: Second Avenue, Southampton, SO15 0LP Classification: Car Dealers Status: Inactive Positional Accuracy: Automatically positioned to the address</p>	A13NE (NW)	804	-	438117 113197

Map ID	Details	Quadrant Reference (Compass Direction)	Estimated Distance From Site	Contact	NGR
234	<p>Contemporary Trade Directory Entries</p> <p>Name: Snows Seat Location: Second Avenue, Southampton, SO15 0LP Classification: Car Dealers Status: Inactive Positional Accuracy: Automatically positioned to the address</p>	A13NE (NW)	804	-	438117 113197
234	<p>Contemporary Trade Directory Entries</p> <p>Name: Snows Jeep Southampton Location: Second Avenue, Southampton, SO15 0LP Classification: Car Dealers Status: Active Positional Accuracy: Automatically positioned to the address</p>	A13NE (NW)	804	-	438117 113197
234	<p>Contemporary Trade Directory Entries</p> <p>Name: Snows Abarth Location: Second Avenue, Southampton, SO15 0LP Classification: Car Dealers Status: Active Positional Accuracy: Automatically positioned to the address</p>	A13NE (NW)	804	-	438117 113197
234	<p>Contemporary Trade Directory Entries</p> <p>Name: Snows Motor Group Location: Snows House, Second Avenue, Southampton, SO15 0BT Classification: Car Dealers Status: Active Positional Accuracy: Automatically positioned to the address</p>	A13NE (NW)	808	-	438130 113214
234	<p>Contemporary Trade Directory Entries</p> <p>Name: Snows Volvo Southampton Location: Snows House, Second Avenue, Southampton, Hampshire, SO15 0BT Classification: Car Dealers Status: Active Positional Accuracy: Automatically positioned to the address</p>	A13NE (NW)	808	-	438130 113214
234	<p>Contemporary Trade Directory Entries</p> <p>Name: Pestkill Location: Unit 4, Second Avenue, Southampton, SO15 0LP Classification: Pest & Vermin Control Status: Inactive Positional Accuracy: Automatically positioned to the address</p>	A13NE (NW)	832	-	438092 113213
235	<p>Contemporary Trade Directory Entries</p> <p>Name: C & M Location: 127, King Georges Avenue, Southampton, Hampshire, SO15 4LE Classification: Concrete Contractors Status: Inactive Positional Accuracy: Automatically positioned to the address</p>	A15NW (N)	771	-	438962 113390
236	<p>Contemporary Trade Directory Entries</p> <p>Name: Recresco Ltd Location: Berth, 108, Herbert Walker Avenue, Southampton, SO15 1HJ Classification: Recycling Centres Status: Inactive Positional Accuracy: Automatically positioned to the address</p>	A8NW (SE)	774	-	439765 112147
237	<p>Contemporary Trade Directory Entries</p> <p>Name: Custom Cleaners Location: 22, Westfield Road, Southampton, SO15 4HR Classification: Carpet, Curtain & Upholstery Cleaners Status: Inactive Positional Accuracy: Automatically positioned to the address</p>	A15NE (NE)	788	-	439265 113409
238	<p>Contemporary Trade Directory Entries</p> <p>Name: Seta Location: First Av, Southampton, Hampshire, SO15 0LJ Classification: Engineering Services Status: Inactive Positional Accuracy: Manually positioned to the road within the address or location</p>	A13SE (NW)	793	-	438046 113110
238	<p>Contemporary Trade Directory Entries</p> <p>Name: Too Good To Auction Southampton Location: First Avenue, Millbrook, Southampton, Hampshire, SO15 0LJ Classification: Car Dealers - Used Status: Inactive Positional Accuracy: Manually positioned to the road within the address or location</p>	A13SE (NW)	841	-	438007 113138
239	<p>Contemporary Trade Directory Entries</p> <p>Name: R J Motors Location: 86, Waterhouse Lane, Southampton, SO15 8QS Classification: Garage Services Status: Active Positional Accuracy: Automatically positioned to the address</p>	A16NW (NE)	801	-	439689 113219

Map ID	Details	Quadrant Reference (Compass Direction)	Estimated Distance From Site	Contact	NGR
239	<p>Contemporary Trade Directory Entries</p> <p>Name: Southern Automatic Gearboxes Ltd Location: 86, Waterhouse Lane, Southampton, SO15 8QS Classification: Gearboxes Status: Inactive Positional Accuracy: Automatically positioned to the address</p>	A16NW (NE)	801	-	439689 113219
239	<p>Contemporary Trade Directory Entries</p> <p>Name: Clean Plan Services Location: 9, Kingsley Road, Southampton, SO15 8QP Classification: Carpet, Curtain & Upholstery Cleaners Status: Active Positional Accuracy: Automatically positioned to the address</p>	A16NW (NE)	835	-	439706 113250
240	<p>Contemporary Trade Directory Entries</p> <p>Name: Snows Mazda Location: Snows House, Second Avenue, Southampton, SO15 0BT Classification: Car Dealers Status: Inactive Positional Accuracy: Automatically positioned to the address</p>	A13NE (NW)	810	-	438178 113254
241	<p>Contemporary Trade Directory Entries</p> <p>Name: Emberson Gas Services Location: 103, Regents Park Road, Southampton, SO15 8NZ Classification: Boilers - Servicing, Replacements & Repairs Status: Inactive Positional Accuracy: Automatically positioned to the address</p>	A15NE (NE)	832	-	439489 113388
241	<p>Contemporary Trade Directory Entries</p> <p>Name: Total Control Services Location: 103, Regents Park Road, Southampton, SO15 8NZ Classification: Control Panel Manufacturers Status: Inactive Positional Accuracy: Automatically positioned to the address</p>	A15NE (NE)	832	-	439489 113388
242	<p>Contemporary Trade Directory Entries</p> <p>Name: Century Group Location: Unit 1, Second Avenue, Southampton, Hampshire, SO15 0LP Classification: Commercial Cleaning Services Status: Inactive Positional Accuracy: Automatically positioned to the address</p>	A13NE (NW)	840	-	438054 113188
242	<p>Contemporary Trade Directory Entries</p> <p>Name: Mikuni Heating Uk Ltd Location: Unit 6, Second Avenue, Southampton, SO15 0LP Classification: Marine Equipment & Supplies Status: Inactive Positional Accuracy: Automatically positioned to the address</p>	A13NE (NW)	842	-	438066 113203
243	<p>Contemporary Trade Directory Entries</p> <p>Name: Autoplanet Location: Second Avenue, Millbrook, Southampton, Hampshire, SO15 0LP Classification: Car Dealers Status: Inactive Positional Accuracy: Manually positioned to the road within the address or location</p>	A13NE (NW)	847	-	438124 113260
244	<p>Contemporary Trade Directory Entries</p> <p>Name: Everest Plastics Location: Unit 1a, Second Avenue, Southampton, SO15 0LP Classification: Plastic Products - Manufacturers Status: Active Positional Accuracy: Automatically positioned to the address</p>	A13NE (NW)	861	-	438077 113238
244	<p>Contemporary Trade Directory Entries</p> <p>Name: Warrens Cleaning Services Location: Unit 8, Second Avenue, Southampton, SO15 0LP Classification: Commercial Cleaning Services Status: Active Positional Accuracy: Automatically positioned to the address</p>	A13NE (NW)	872	-	438076 113252
244	<p>Contemporary Trade Directory Entries</p> <p>Name: Cromwell Industrial Tools Location: Millbrook Trading Estate, Second Avenue, Southampton, SO15 0BS Classification: Engineering Materials Status: Inactive Positional Accuracy: Automatically positioned to the address</p>	A13NE (NW)	889	-	438055 113256
244	<p>Contemporary Trade Directory Entries</p> <p>Name: Southampton Saab Location: Second Avenue, Southampton, SO15 0LP Classification: Car Dealers Status: Inactive Positional Accuracy: Automatically positioned to the address</p>	A13NE (NW)	889	-	438055 113256

Map ID	Details	Quadrant Reference (Compass Direction)	Estimated Distance From Site	Contact	NGR
245	<p>Contemporary Trade Directory Entries</p> <p>Name: Weight Wash Location: First Avenue, SOUTHAMPTON, SO15 0LJ Classification: Laundries & Launderettes Status: Active Positional Accuracy: Automatically positioned to the address</p>	A13SE (NW)	878	-	437946 113121
246	<p>Contemporary Trade Directory Entries</p> <p>Name: Little Scrubbers Location: 34, Chiltern Green, Southampton, SO16 4AZ Classification: Commercial Cleaning Services Status: Inactive Positional Accuracy: Automatically positioned to the address</p>	A14NW (NW)	896	-	438482 113507
247	<p>Contemporary Trade Directory Entries</p> <p>Name: Premier Tyre Supplies Ltd Location: 7 Hawkins Court, Quayside Walk, Marchwood, Southampton, SO40 4AB Classification: Tyre Disposal Status: Inactive Positional Accuracy: Automatically positioned to the address</p>	A3NW (S)	902	-	439008 111463
248	<p>Contemporary Trade Directory Entries</p> <p>Name: Seta Training Services Location: Unit C,First Av, Southampton, Hampshire, SO15 0LJ Classification: Engineering Services Status: Inactive Positional Accuracy: Manually positioned to the road within the address or location</p>	A13SE (NW)	907	-	437952 113175
249	<p>Contemporary Trade Directory Entries</p> <p>Name: Usbourne Fertiliser Ltd Location: Mulberry Terminal, Herbert Walker Avenue, Southampton, SO15 1HJ Classification: Fertilisers Status: Inactive Positional Accuracy: Automatically positioned to the address</p>	A8NE (E)	914	-	439913 112121
250	<p>Contemporary Trade Directory Entries</p> <p>Name: P J P Location: Unit 2 Richmond Works, Southampton, Hampshire, SO15 3SQ Classification: Joinery Manufacturers Status: Inactive Positional Accuracy: Manually positioned within the geographical locality</p>	A12NE (E)	915	-	440061 112625
251	<p>Contemporary Trade Directory Entries</p> <p>Name: Apron Strings Location: 3, Whitelaw Road, Southampton, SO15 8LG Classification: Ironing & Home Laundry Services Status: Inactive Positional Accuracy: Automatically positioned to the address</p>	A16SE (NE)	930	-	439949 113099
252	<p>Contemporary Trade Directory Entries</p> <p>Name: Chamsys Location: Brooklands Courtyard,First Avenue, Southampton, Hampshire, SO15 0LJ Classification: Lighting Manufacturers Status: Active Positional Accuracy: Automatically positioned to the address</p>	A13NE (NW)	932	-	437972 113235
252	<p>Contemporary Trade Directory Entries</p> <p>Name: Solent Re-Use Location: Brooklands Courtyard,First Av, Southampton, Hampshire, SO15 0LJ Classification: Recycling Services Status: Inactive Positional Accuracy: Automatically positioned to the address</p>	A13NE (NW)	932	-	437972 113235
252	<p>Contemporary Trade Directory Entries</p> <p>Name: Bolyn Shipping & Forwarding Location: First Av, Southampton, SO15 0LG Classification: Freight Forwarders Status: Inactive Positional Accuracy: Manually positioned to the road within the address or location</p>	A13NE (NW)	962	-	437906 113206
252	<p>Contemporary Trade Directory Entries</p> <p>Name: Polyclear Location: First Avenue, Southampton, SO15 0LG Classification: Plastic Products - Manufacturers Status: Active Positional Accuracy: Automatically positioned to the address</p>	A13NE (NW)	966	-	437931 113240
252	<p>Contemporary Trade Directory Entries</p> <p>Name: Bolyn Distribution Location: First Av, Southampton, Hampshire, SO15 0LG Classification: Road Haulage Services Status: Inactive Positional Accuracy: Automatically positioned to the address</p>	A13NE (NW)	966	-	437931 113240

Map ID	Details	Quadrant Reference (Compass Direction)	Estimated Distance From Site	Contact	NGR
253	<p>Contemporary Trade Directory Entries</p> <p>Name: I G T Industries Location: Flat 1, 111, Foundry Lane, Southampton, Hampshire, SO15 3GB Classification: Electronic Equipment - Manufacturers & Assemblers Status: Inactive Positional Accuracy: Manually positioned to the address or location</p>	A16SE (E)	951	-	440034 112971
253	<p>Contemporary Trade Directory Entries</p> <p>Name: Cawte Garage Location: Unit 5-11, Solent Industrial Centre, Trafalgar Road, Southampton, SO15 3EB Classification: Mot Testing Centres Status: Active Positional Accuracy: Automatically positioned to the address</p>	A16SE (E)	976	-	440065 112958
253	<p>Contemporary Trade Directory Entries</p> <p>Name: S & B Auto Refinishing Location: Unit 1/2, Solent Industrial Centre, Trafalgar Road, Southampton, SO15 3EB Classification: Car Body Repairs Status: Inactive Positional Accuracy: Automatically positioned to the address</p>	A16SE (E)	976	-	440065 112958
253	<p>Contemporary Trade Directory Entries</p> <p>Name: Isola Bella Ice-Cream Location: Unit 5/11, Solent Industrial Centre, Trafalgar Road, Southampton, Hampshire, SO15 3EB Classification: Ice Cream Manufacturers & Suppliers Status: Inactive Positional Accuracy: Manually positioned to the address or location</p>	A16SE (E)	976	-	440065 112958
253	<p>Contemporary Trade Directory Entries</p> <p>Name: Southampton Joinery Location: Unit 5/11, Solent Industrial Centre, Trafalgar Road, Southampton, Hampshire, SO15 3EB Classification: Joinery Manufacturers Status: Inactive Positional Accuracy: Manually positioned to the address or location</p>	A16SE (E)	976	-	440065 112958
253	<p>Contemporary Trade Directory Entries</p> <p>Name: F & B Auto Refinishings Location: Southampton, SO15 3EB Classification: Garage Services Status: Active Positional Accuracy: Automatically positioned to the address</p>	A16SE (E)	976	-	440065 112958
254	<p>Contemporary Trade Directory Entries</p> <p>Name: Diamond Cleaning Services Location: 61, Waterhouse Lane, Southampton, SO15 8QB Classification: Cleaning Services - Domestic Status: Inactive Positional Accuracy: Automatically positioned to the address</p>	A16NW (NE)	953	-	439698 113406
255	<p>Contemporary Trade Directory Entries</p> <p>Name: L & D Stanley Motor Vehicle Engineers Location: 2a, Ampthill Road, Southampton, SO15 8LP Classification: Garage Services Status: Active Positional Accuracy: Automatically positioned to the address</p>	A16SE (NE)	965	-	439945 113171
255	<p>Contemporary Trade Directory Entries</p> <p>Name: Different Diapers Nappy Laundry Service Location: 200, Foundry Lane, Southampton, SO15 3JX Classification: Laundries & Launderettes Status: Inactive Positional Accuracy: Automatically positioned to the address</p>	A16NE (NE)	986	-	439956 113193
256	<p>Contemporary Trade Directory Entries</p> <p>Name: Aaa Fork-Truck Centre Ltd Location: Normandy Way, Marchwood, Southampton, SO40 4PB Classification: Fork Lift Trucks Status: Inactive Positional Accuracy: Automatically positioned to the address</p>	A3NE (SE)	989	-	439369 111481
256	<p>Contemporary Trade Directory Entries</p> <p>Name: Go - Gas Lpg Engine Conversation Ltd Location: Normandy Way, Marchwood, Southampton, SO40 4PB Classification: Car Engine Tuning & Diagnostic Services Status: Inactive Positional Accuracy: Automatically positioned to the address</p>	A3NE (SE)	989	-	439369 111481

Map ID	Details	Quadrant Reference (Compass Direction)	Estimated Distance From Site	Contact	NGR
256	<p>Contemporary Trade Directory Entries</p> <p>Name: Ics Contracts Ltd Location: Unit 1B, Marchwood Ind Site, Normandy Way, Marchwood, Southampton, SO40 4PB Classification: Cleaning Services - Commercial Status: Inactive Positional Accuracy: Manually positioned to the address or location</p>	A3NE (SE)	989	-	439368 111480
256	<p>Contemporary Trade Directory Entries</p> <p>Name: Stanelco R F Technologies Location: Starpol Technology Centre, North Road, Marchwood Industrial Park, Marchwood, Southampton, SO40 4BL Classification: Engineers - General Status: Active Positional Accuracy: Automatically positioned to the address</p>	A3NE (SE)	990	-	439369 111480
257	<p>Fuel Station Entries</p> <p>Name: Co-Op Millbrook Location: Millbrook Road Third Avenue, , Southampton, Southampton, SO15 0JU Brand: Co-Op Premises Type: Petrol Station Status: Open Positional Accuracy: Automatically positioned to the address</p>	A11NW (NE)	141	-	439162 112770
258	<p>Fuel Station Entries</p> <p>Name: Millpark Filling Station Location: 403, Millbrook Road , , Southampton, Southampton, SO15 0HX Brand: Obsolete Premises Type: Not Applicable Status: Obsolete Positional Accuracy: Approximate location provided by supplier</p>	A15SE (NE)	422	-	439245 113040
259	<p>Fuel Station Entries</p> <p>Name: Costco Southamton Automat Location: Regents Park Road , , Southampton, Southampton, SO15 8TA Brand: Costco Premises Type: Hypermarket Status: Open Positional Accuracy: Automatically positioned to the address</p>	A15SE (NE)	590	-	439555 113055
260	<p>Fuel Station Entries</p> <p>Name: Oakmont Recovery Hgv Location: First Avenue , Millbrook , Southampton, Southampton, SO15 0NQ Brand: Unbranded Premises Type: Not Applicable Status: Obsolete Positional Accuracy: Manually positioned to the road within the address or location</p>	A13NE (NW)	928	-	437935 113187
261	<p>Points of Interest - Commercial Services</p> <p>Name: Cory Bros Shipping Ltd Location: 201-202 Berth, Western Avenue, Western Docks, Southampton, SO15 0HH Category: Transport, Storage and Delivery Class Code: Distribution and Haulage Positional Accuracy: Positioned to address or location</p>	A11SW (SE)	33	10	439029 112428
261	<p>Points of Interest - Commercial Services</p> <p>Name: Misc Agency Location: 201-202 Berth, Western Avenue, Western Docks, Southampton, SO15 0HH Category: Transport, Storage and Delivery Class Code: Distribution and Haulage Positional Accuracy: Positioned to address or location</p>	A11SW (SE)	33	10	439029 112428
261	<p>Points of Interest - Commercial Services</p> <p>Name: Hyundai Merchant Marine Europe Ltd Location: 201-202 Berth, Western Avenue, Western Docks, Southampton, SO15 0HH Category: Transport, Storage and Delivery Class Code: Distribution and Haulage Positional Accuracy: Positioned to address or location</p>	A11SW (SE)	33	10	439029 112428
261	<p>Points of Interest - Commercial Services</p> <p>Name: C A T UK Services Ltd Location: Berth 201, Western Avenue, Western Docks, Southampton, SO15 0BU Category: Transport, Storage and Delivery Class Code: Distribution and Haulage Positional Accuracy: Positioned to address or location</p>	A11SW (SE)	46	10	439067 112448
262	<p>Points of Interest - Commercial Services</p> <p>Name: Freightliner Ltd Location: 204-206 Berth, Western Docks, Southampton, SO15 1DA Category: Transport, Storage and Delivery Class Code: Distribution and Haulage Positional Accuracy: Positioned to address or location</p>	A10SE (SW)	60	10	438664 112349

Map ID	Details	Quadrant Reference (Compass Direction)	Estimated Distance From Site	Contact	NGR
262	Points of Interest - Commercial Services Name: D P World Southampton Location: 204-206 Berth, Western Docks, Southampton, SO15 1DA Category: Transport, Storage and Delivery Class Code: Distribution and Haulage Positional Accuracy: Positioned to address or location	A10SE (SW)	61	10	438663 112348
263	Points of Interest - Commercial Services Name: F H Brundle Location: Third Avenue, Southampton, SO15 0JX Category: Construction Services Class Code: Metalworkers Including Blacksmiths Positional Accuracy: Positioned to address or location	A10NE (N)	69	10	438821 112701
264	Points of Interest - Commercial Services Name: C A T (UK) Services Ltd Location: Berth 201, Western Avenue, Western Docks, Southampton, SO15 0BU Category: Transport, Storage and Delivery Class Code: Distribution and Haulage Positional Accuracy: Positioned to address or location	A11SW (SE)	75	10	438999 112337
265	Points of Interest - Commercial Services Name: Willett Tints Wraps Signs Location: Unit 6, Third Avenue, Southampton, SO15 0LD Category: Repair and Servicing Class Code: Vehicle Repair, Testing and Servicing Positional Accuracy: Positioned to address or location	A10NE (NW)	80	10	438733 112730
265	Points of Interest - Commercial Services Name: Euro Car Tyres Location: Unit 7 Snows Business Park, Third Avenue, Southampton, SO15 0LD Category: Repair and Servicing Class Code: Vehicle Repair, Testing and Servicing Positional Accuracy: Positioned to address or location	A10NE (NW)	83	10	438735 112733
266	Points of Interest - Commercial Services Name: Car Wash Location: Millbrook Road, Third Avenue, Southampton, Hampshire, SO15 0JZ Category: Personal, Consumer and other Services Class Code: Vehicle Cleaning Services Positional Accuracy: Positioned to address or location	A11NW (NE)	141	10	439162 112770
266	Points of Interest - Commercial Services Name: Co-Op Millbrook Location: Millbrook Road, Millbrook Road, Third Avenue, Southampton, SO15 Category: Personal, Consumer and other Services Class Code: Vehicle Cleaning Services Positional Accuracy: Positioned to address or location	A11NW (NE)	142	10	439205 112759
267	Points of Interest - Commercial Services Name: Top Techs Ltd Location: 8 Tanners Brook Way, Southampton, SO15 0JY Category: Repair and Servicing Class Code: Vehicle Repair, Testing and Servicing Positional Accuracy: Positioned to address or location	A10NE (NW)	170	10	438621 112776
267	Points of Interest - Commercial Services Name: Sprayit Rob Ltd Location: 6c Tanners Brook Way, Southampton, SO15 0JY Category: Repair and Servicing Class Code: Vehicle Repair, Testing and Servicing Positional Accuracy: Positioned to address or location	A10NE (NW)	177	10	438626 112787
267	Points of Interest - Commercial Services Name: Top Techs Ltd Location: 6a Tanners Brook Way, Southampton, SO15 0JY Category: Repair and Servicing Class Code: Vehicle Repair, Testing and Servicing Positional Accuracy: Positioned to address or location	A10NE (NW)	183	10	438633 112798
267	Points of Interest - Commercial Services Name: Revo Works Location: 6a Tanners Brook Way, Southampton, SO15 0JY Category: Repair and Servicing Class Code: Vehicle Repair, Testing and Servicing Positional Accuracy: Positioned to address or location	A10NE (NW)	192	10	438635 112810
267	Points of Interest - Commercial Services Name: J K Motor Engineers Location: 9c Tanners Brook Way, Southampton, SO15 0JY Category: Repair and Servicing Class Code: Vehicle Repair, Testing and Servicing Positional Accuracy: Positioned to address or location	A10NE (NW)	198	10	438601 112797

Map ID	Details	Quadrant Reference (Compass Direction)	Estimated Distance From Site	Contact	NGR
267	Points of Interest - Commercial Services Name: T C Industrial Products Location: Unit 4, Third Avenue, Southampton, SO15 0LD Category: Construction Services Class Code: Metalworkers Including Blacksmiths Positional Accuracy: Positioned to address or location	A10NW (NW)	198	10	438560 112772
267	Points of Interest - Commercial Services Name: Dockgate Service Centre (Fiat) Location: Unit 3, Third Avenue, Southampton, SO15 0LD Category: Repair and Servicing Class Code: Vehicle Repair, Testing and Servicing Positional Accuracy: Positioned to address or location	A10NW (NW)	206	10	438551 112776
267	Points of Interest - Commercial Services Name: Tremona Garage Location: Unit 4 Shield Industrial Estate, Manor House Avenue, Southampton, SO15 0LF Category: Repair and Servicing Class Code: Vehicle Repair, Testing and Servicing Positional Accuracy: Positioned to address or location	A10NW (NW)	206	10	438551 112776
268	Points of Interest - Commercial Services Name: Adams Morey Ltd - Ford Location: Third Avenue, Southampton, SO15 0LD Category: Repair and Servicing Class Code: Vehicle Repair, Testing and Servicing Positional Accuracy: Positioned to address or location	A10NE (NW)	185	10	438714 112833
268	Points of Interest - Commercial Services Name: Millbrook Motor Services Location: Unit 5, Portwood Hse, Third Ave, Millbrook, Southampton, Hampshire, SO15 0LE Category: Repair and Servicing Class Code: Vehicle Repair, Testing and Servicing Positional Accuracy: Positioned to address or location	A14SE (N)	200	10	438768 112848
269	Points of Interest - Commercial Services Name: Freightliner Ltd Location: Millbrook Point Road, Southampton, SO15 0AB Category: Transport, Storage and Delivery Class Code: Distribution and Haulage Positional Accuracy: Positioned to address or location	A11NE (NE)	208	10	439323 112739
269	Points of Interest - Commercial Services Name: Maritime Transport Ltd Location: Millbrook Road East, Southampton, SO15 1JS Category: Transport, Storage and Delivery Class Code: Distribution and Haulage Positional Accuracy: Positioned to address or location	A11NE (NE)	208	10	439323 112739
269	Points of Interest - Commercial Services Name: Freightliner Ltd Location: Millbrook Point Road, Southampton, SO15 0AB Category: Transport, Storage and Delivery Class Code: Distribution and Haulage Positional Accuracy: Positioned to address or location	A11NE (NE)	208	10	439323 112739
270	Points of Interest - Commercial Services Name: T P I Car Garage Location: Unit 2 Manor House Avenue, Southampton, SO15 0LF Category: Repair and Servicing Class Code: Vehicle Repair, Testing and Servicing Positional Accuracy: Positioned to address or location	A10NW (NW)	221	10	438534 112784
270	Points of Interest - Commercial Services Name: Specialised Transmission Services Location: Unit 5, Manor House Avenue, Southampton, SO15 0LF Category: Repair and Servicing Class Code: Vehicle Repair, Testing and Servicing Positional Accuracy: Positioned to address or location	A10NW (NW)	274	10	438463 112796
270	Points of Interest - Commercial Services Name: Tremona Garage Location: Unit 4, Manor House Avenue, Southampton, SO15 0LF Category: Repair and Servicing Class Code: Vehicle Repair, Testing and Servicing Positional Accuracy: Positioned to address or location	A10NW (NW)	292	10	438478 112831

Map ID	Details	Quadrant Reference (Compass Direction)	Estimated Distance From Site	Contact	NGR
270	Points of Interest - Commercial Services Name: Stealth System Location: Unit 3, Manor House Avenue, Southampton, SO15 0LF Category: Repair and Servicing Class Code: Vehicle Repair, Testing and Servicing Positional Accuracy: Positioned to address or location	A10NW (NW)	298	10	438482 112842
271	Points of Interest - Commercial Services Name: Nationwide Autocentre Location: 409 Millbrook Road West, Southampton, SO15 0HX Category: Repair and Servicing Class Code: Vehicle Repair, Testing and Servicing Positional Accuracy: Positioned to address or location	A15SW (NE)	259	10	439060 112883
271	Points of Interest - Commercial Services Name: Halfords Autocentre Location: 409 Millbrook Road, Southampton, SO15 0JZ Category: Repair and Servicing Class Code: Vehicle Repair, Testing and Servicing Positional Accuracy: Positioned to address or location	A15SW (NE)	259	10	439060 112883
271	Points of Interest - Commercial Services Name: Halfords Autocentre Location: 409 Millbrook Road West, Southampton, SO15 0HX Category: Repair and Servicing Class Code: Vehicle Repair, Testing and Servicing Positional Accuracy: Positioned to address or location	A15SW (NE)	259	10	439060 112883
272	Points of Interest - Commercial Services Name: Solent Stevedores Ltd Location: Western Avenue, Western Docks, Southampton, SO15 0HH Category: Transport, Storage and Delivery Class Code: Distribution and Haulage Positional Accuracy: Positioned to address or location	A11NE (E)	293	10	439422 112532
272	Points of Interest - Commercial Services Name: Solent Stevedores Ltd Location: Western Avenue, Western Docks, Southampton, SO15 0HH Category: Transport, Storage and Delivery Class Code: Distribution and Haulage Positional Accuracy: Positioned to address or location	A11NE (E)	293	10	439422 112532
273	Points of Interest - Commercial Services Name: Specialised Transmission Services Location: Unit 5 Shield Industrial Estate, Manor House Avenue, Southampton, SO15 0LF Category: Repair and Servicing Class Code: Vehicle Repair, Testing and Servicing Positional Accuracy: Positioned to address or location	A14SW (NW)	307	10	438533 112883
274	Points of Interest - Commercial Services Name: Barry Motor Trade Location: Stanley House, Manor House Avenue, Southampton, SO15 0LF Category: Repair and Servicing Class Code: Vehicle Repair, Testing and Servicing Positional Accuracy: Positioned to address or location	A14SW (NW)	340	10	438455 112874
274	Points of Interest - Commercial Services Name: Williams Shipping Location: Manor House Avenue, Southampton, SO15 0LF Category: Transport, Storage and Delivery Class Code: Distribution and Haulage Positional Accuracy: Positioned to address or location	A14SW (NW)	381	10	438385 112869
274	Points of Interest - Commercial Services Name: Williams Shipping Co Group Ltd Location: Manor House Avenue, Southampton, SO15 0LF Category: Transport, Storage and Delivery Class Code: Distribution and Haulage Positional Accuracy: Positioned to address or location	A14SW (NW)	381	10	438385 112869
274	Points of Interest - Commercial Services Name: Williams Shipping Transport Ltd Location: Manor House Avenue, Southampton, SO15 0LF Category: Transport, Storage and Delivery Class Code: Distribution and Haulage Positional Accuracy: Positioned to address or location	A14SW (NW)	381	10	438385 112869

Map ID	Details	Quadrant Reference (Compass Direction)	Estimated Distance From Site	Contact	NGR
274	<p>Points of Interest - Commercial Services</p> <p>Name: Online Logistics Ltd Location: Unit 15 Chancerygate Business Centre, Manor House Avenue, Southampton, SO15 0AE Category: Transport, Storage and Delivery Class Code: Distribution and Haulage Positional Accuracy: Positioned to address or location</p>	A14SW (NW)	456	10	438368 112954
275	<p>Points of Interest - Commercial Services</p> <p>Name: A1 Windscreens Location: 529 Millbrook Road West, Southampton, SO15 0LN Category: Repair and Servicing Class Code: Vehicle Repair, Testing and Servicing Positional Accuracy: Positioned to address or location</p>	A14SE (NW)	369	10	438644 113006
276	<p>Points of Interest - Commercial Services</p> <p>Name: Cargocall Location: Unit 303 Solent Business Centre 343, Millbrook Road West, Southampton, SO15 0HW Category: Transport, Storage and Delivery Class Code: Distribution and Haulage Positional Accuracy: Positioned to address or location</p>	A11NE (E)	441	10	439552 112801
276	<p>Points of Interest - Commercial Services</p> <p>Name: Casa Environmental Services Ltd Location: Unit 110 Solent Business Centre, 3 Millbrook Road West, Southampton, SO15 0HW Category: Recycling Services Class Code: Recycling, Reclamation and Disposal Positional Accuracy: Positioned to address or location</p>	A11NE (E)	442	10	439553 112801
276	<p>Points of Interest - Commercial Services</p> <p>Name: I M S Location: Unit 117 Solent Business Centre 343, Millbrook Road West, Southampton, SO15 0HW Category: Transport, Storage and Delivery Class Code: Distribution and Haulage Positional Accuracy: Positioned to address or location</p>	A11NE (E)	442	10	439553 112801
276	<p>Points of Interest - Commercial Services</p> <p>Name: Hampshire Trimming Location: Unit 016 Solent Business Centre, 343 Millbrook Road West, Southampton, SO15 0HW Category: Repair and Servicing Class Code: Vehicle Repair, Testing and Servicing Positional Accuracy: Positioned to address or location</p>	A11NE (NE)	450	10	439558 112812
276	<p>Points of Interest - Commercial Services</p> <p>Name: Breeze Environmental Consultants Ltd Location: Solent Business Centre 343, Millbrook Road West, Southampton, SO15 0HW Category: Recycling Services Class Code: Recycling, Reclamation and Disposal Positional Accuracy: Positioned to address or location</p>	A11NE (NE)	450	10	439558 112812
276	<p>Points of Interest - Commercial Services</p> <p>Name: Hampshire Trimming Location: Unit 16, Solent Business Centre, Millbrook Rd West, Southampton, Hampshire, SO15 0HW Category: Repair and Servicing Class Code: Vehicle Repair, Testing and Servicing Positional Accuracy: Positioned to address or location</p>	A11NE (NE)	450	10	439558 112812
276	<p>Points of Interest - Commercial Services</p> <p>Name: Hampshire Trimming Location: Unit 16, Solent Business Centre, 343 Millbrook Rd West, Southampton, Hampshire, SO15 0HW Category: Repair and Servicing Class Code: Vehicle Repair, Testing and Servicing Positional Accuracy: Positioned to address or location</p>	A11NE (NE)	450	10	439558 112811
276	<p>Points of Interest - Commercial Services</p> <p>Name: Rosmore Ltd Location: Unit 4a Solent Business Centre 343, Millbrook Road West, Southampton, SO15 0HW Category: Repair and Servicing Class Code: Vehicle Repair, Testing and Servicing Positional Accuracy: Positioned to address or location</p>	A11NE (NE)	451	10	439558 112812

Map ID	Details	Quadrant Reference (Compass Direction)	Estimated Distance From Site	Contact	NGR
276	<p>Points of Interest - Commercial Services</p> <p>Name: Rosmore Ltd Location: Unit 018 Solent Business Centre 343, Millbrook Road West, Southampton, SO15 0HW Category: Repair and Servicing Class Code: Vehicle Repair, Testing and Servicing Positional Accuracy: Positioned to address or location</p>	A11NE (NE)	451	10	439558 112812
276	<p>Points of Interest - Commercial Services</p> <p>Name: Geologistics Ltd Location: Unit 412 Solent Business Centre 343, Millbrook Road West, Southampton, SO15 0HW Category: Transport, Storage and Delivery Class Code: Distribution and Haulage Positional Accuracy: Positioned to address or location</p>	A11NE (NE)	451	10	439558 112812
277	<p>Points of Interest - Commercial Services</p> <p>Name: D H L Exel Supply Chain Location: Dockgate 20, Western Avenue, Western Docks, Southampton, SO15 0GN Category: Transport, Storage and Delivery Class Code: Distribution and Haulage Positional Accuracy: Positioned to address or location</p>	A9NE (W)	450	10	438221 112731
277	<p>Points of Interest - Commercial Services</p> <p>Name: Pentalver Transport Ltd Location: Dockgate 20, Western Avenue, Western Docks, Southampton, SO15 0GN Category: Transport, Storage and Delivery Class Code: Distribution and Haulage Positional Accuracy: Positioned to address or location</p>	A9NE (W)	450	10	438221 112731
277	<p>Points of Interest - Commercial Services</p> <p>Name: Pentalver Transport Ltd Location: Dockgate 20, Western Avenue, Western Docks, Southampton, SO15 0GN Category: Transport, Storage and Delivery Class Code: Distribution and Haulage Positional Accuracy: Positioned to address or location</p>	A9NE (W)	450	10	438221 112731
277	<p>Points of Interest - Commercial Services</p> <p>Name: Pentalver Transport Location: Dockgate 20, Western Avenue, Western Docks, Southampton, SO15 0GN Category: Transport, Storage and Delivery Class Code: Distribution and Haulage Positional Accuracy: Positioned to address or location</p>	A9NE (W)	451	10	438220 112730
278	<p>Points of Interest - Commercial Services</p> <p>Name: Liquid Performance Location: Unit 6 Trinity Industrial Estate, Millbrook Road West, Southampton, SO15 0LA Category: Repair and Servicing Class Code: Vehicle Repair, Testing and Servicing Positional Accuracy: Positioned to address or location</p>	A14SE (NW)	461	10	438593 113086
278	<p>Points of Interest - Commercial Services</p> <p>Name: A M Mechanical Ltd Location: Unit 4 Trinity Industrial Estate, Millbrook Road West, Southampton, SO15 0LA Category: Repair and Servicing Class Code: Vehicle Repair, Testing and Servicing Positional Accuracy: Positioned to address or location</p>	A14SE (NW)	476	10	438576 113096
279	<p>Points of Interest - Commercial Services</p> <p>Name: Terry's Car & Commercial Electrical Service Location: 36 Elmes Drive, Southampton, SO15 4PJ Category: Repair and Servicing Class Code: Vehicle Repair, Testing and Servicing Positional Accuracy: Positioned to address or location</p>	A14SE (N)	481	10	438779 113130
280	<p>Points of Interest - Commercial Services</p> <p>Name: Millbrook Motor Services Location: Unit 5 Portswood House, Third Avenue, Southampton, SO15 0LD Category: Repair and Servicing Class Code: Vehicle Repair, Testing and Servicing Positional Accuracy: Positioned to address or location</p>	A14SW (NW)	482	10	438414 113016
280	<p>Points of Interest - Commercial Services</p> <p>Name: A B P Associates Ltd Location: Unit 8 Chancerygate Business Centre, Manor House Avenue, Southampton, SO15 0AE Category: Recycling Services Class Code: Recycling, Reclamation and Disposal Positional Accuracy: Positioned to address or location</p>	A14SW (NW)	508	10	438356 113010

Map ID	Details	Quadrant Reference (Compass Direction)	Estimated Distance From Site	Contact	NGR
280	<p>Points of Interest - Commercial Services</p> <p>Name: A B P Associates Ltd Location: Unit 8 Chancerygate Business Centre, Manor House Avenue, Southampton, SO15 0AE Category: Recycling Services Class Code: Recycling, Reclamation and Disposal Positional Accuracy: Positioned to address or location</p>	A14SW (NW)	510	10	438359 113015
280	<p>Points of Interest - Commercial Services</p> <p>Name: Middleton Garage Ltd Location: Unit 3, Third Avenue, Southampton, SO15 0LD Category: Repair and Servicing Class Code: Vehicle Repair, Testing and Servicing Positional Accuracy: Positioned to address or location</p>	A14SW (NW)	517	10	438394 113045
280	<p>Points of Interest - Commercial Services</p> <p>Name: C J Motor Repairs Ltd Location: Unit 3, Third Avenue, Southampton, SO15 0LD Category: Repair and Servicing Class Code: Vehicle Repair, Testing and Servicing Positional Accuracy: Positioned to address or location</p>	A14SW (NW)	517	10	438394 113045
281	<p>Points of Interest - Commercial Services</p> <p>Name: Auto Windscreens Location: Unit 4 Southampton Trade Park, Third Avenue, Southampton, SO15 0AD Category: Repair and Servicing Class Code: Vehicle Repair, Testing and Servicing Positional Accuracy: Positioned to address or location</p>	A14SW (NW)	572	10	438302 113049
282	<p>Points of Interest - Commercial Services</p> <p>Name: Commercial Waste Services - Southampton City Council Location: City Depot & Recycling Park, First Avenue, Southampton, SO15 0LJ Category: Recycling Services Class Code: Recycling, Reclamation and Disposal Positional Accuracy: Positioned to address or location</p>	A13SE (NW)	590	10	438212 112991
282	<p>Points of Interest - Commercial Services</p> <p>Name: Hopkins Recycling Ltd Location: City Depot & Recycling Park, First Avenue, Southampton, SO15 0LJ Category: Recycling Services Class Code: Recycling, Reclamation and Disposal Positional Accuracy: Positioned to address or location</p>	A13SE (NW)	590	10	438212 112991
282	<p>Points of Interest - Commercial Services</p> <p>Name: City Depot & Recycling Park Location: City Depot & Recycling Park, First Avenue, Southampton, SO15 0LJ Category: Recycling Services Class Code: Recycling, Reclamation and Disposal Positional Accuracy: Positioned to address or location</p>	A13SE (NW)	590	10	438212 112991
282	<p>Points of Interest - Commercial Services</p> <p>Name: The Chapel Recycling Centre Location: City Depot & Recycling Park, First Avenue, Southampton, SO15 0LJ Category: Recycling Services Class Code: Recycling, Reclamation and Disposal Positional Accuracy: Positioned to address or location</p>	A13SE (NW)	590	10	438212 112991
283	<p>Points of Interest - Commercial Services</p> <p>Name: Elite Smart Repair Location: Unit 6 Stanton Industrial Estate, Stanton Road, Southampton, SO15 4HU Category: Repair and Servicing Class Code: Vehicle Repair, Testing and Servicing Positional Accuracy: Positioned to address or location</p>	A15NW (NE)	594	10	439233 113218
283	<p>Points of Interest - Commercial Services</p> <p>Name: Guaranteed Welding Location: Unit 5, Stanton Road, Southampton, SO15 4HU Category: Repair and Servicing Class Code: Vehicle Repair, Testing and Servicing Positional Accuracy: Positioned to address or location</p>	A15NW (NE)	602	10	439231 113226
284	<p>Points of Interest - Commercial Services</p> <p>Name: Cartland Garage Services Location: First Avenue, Southampton, SO15 0LG Category: Repair and Servicing Class Code: Vehicle Repair, Testing and Servicing Positional Accuracy: Positioned to address or location</p>	A13SE (NW)	629	10	438100 112900
285	<p>Points of Interest - Commercial Services</p> <p>Name: Southampton Logistics Ltd Location: 184 Waterhouse Lane, Southampton, SO15 8RF Category: Transport, Storage and Delivery Class Code: Distribution and Haulage Positional Accuracy: Positioned to address or location</p>	A16SW (NE)	706	10	439790 112920

Map ID	Details	Quadrant Reference (Compass Direction)	Estimated Distance From Site	Contact	NGR
286	Points of Interest - Commercial Services Name: Humbee Pest Control Location: 114 Regents Park Road, Southampton, SO15 8PD Category: Contract Services Class Code: Pest and Vermin Control Positional Accuracy: Positioned to address or location	A15NE (NE)	709	10	439467 113262
287	Points of Interest - Commercial Services Name: Abacus Logistics Ltd Location: First Avenue, Southampton, SO15 0LJ Category: Transport, Storage and Delivery Class Code: Distribution and Haulage Positional Accuracy: Positioned to address or location	A13SE (NW)	732	10	438070 113042
288	Points of Interest - Commercial Services Name: Snows Accident Repair Centre Location: Unit 8, First Avenue, Southampton, SO15 0LJ Category: Repair and Servicing Class Code: Vehicle Repair, Testing and Servicing Positional Accuracy: Positioned to address or location	A13SE (NW)	743	10	438121 113118
288	Points of Interest - Commercial Services Name: Snows Accident Repair Centre Location: Unit 8, First Avenue, Southampton, SO15 0LJ Category: Repair and Servicing Class Code: Vehicle Repair, Testing and Servicing Positional Accuracy: Positioned to address or location	A13SE (NW)	743	10	438121 113117
289	Points of Interest - Commercial Services Name: Snows Fiat Southampton Location: Second Avenue, Southampton, SO15 0LP Category: Repair and Servicing Class Code: Vehicle Repair, Testing and Servicing Positional Accuracy: Positioned to address or location	A13SE (NW)	773	10	438098 113136
289	Points of Interest - Commercial Services Name: Pest Kill Location: Unit 4, Second Avenue, Southampton, SO15 0LP Category: Contract Services Class Code: Pest and Vermin Control Positional Accuracy: Positioned to address or location	A13NE (NW)	832	10	438092 113213
289	Points of Interest - Commercial Services Name: Pestkill Location: Unit 4, Second Avenue, Southampton, SO15 0LP Category: Contract Services Class Code: Pest and Vermin Control Positional Accuracy: Positioned to address or location	A13NE (NW)	845	10	438081 113220
290	Points of Interest - Commercial Services Name: Recresco Location: Berth 108, Herbert Walker Avenue, Southampton, SO15 1HJ Category: Recycling Services Class Code: Recycling, Reclamation and Disposal Positional Accuracy: Positioned to address or location	A8NW (SE)	774	10	439765 112147
291	Points of Interest - Commercial Services Name: Reflections Location: 10 Lansdowne Road, Southampton, SO15 4HB Category: Personal, Consumer and other Services Class Code: Vehicle Cleaning Services Positional Accuracy: Positioned to address or location	A15NE (NE)	798	10	439402 113386
292	Points of Interest - Commercial Services Name: R J Motors Location: 86 Waterhouse Lane, Southampton, SO15 8QS Category: Repair and Servicing Class Code: Vehicle Repair, Testing and Servicing Positional Accuracy: Positioned to address or location	A16NW (NE)	801	10	439689 113219
292	Points of Interest - Commercial Services Name: R J Motors Location: 86 Waterhouse Lane, Southampton, SO15 8QS Category: Repair and Servicing Class Code: Vehicle Repair, Testing and Servicing Positional Accuracy: Positioned to address or location	A16NW (NE)	801	10	439689 113219
293	Points of Interest - Commercial Services Name: Ansa Logistics Ltd Location: West Bay Road, Southampton, SO15 1HE Category: Transport, Storage and Delivery Class Code: Distribution and Haulage Positional Accuracy: Positioned to address or location	A12SE (E)	819	10	439944 112446

Map ID	Details	Quadrant Reference (Compass Direction)	Estimated Distance From Site	Contact	NGR
293	<p>Points of Interest - Commercial Services</p> <p>Name: Ford Transport Operations Outbound Location: West Bay Road, Southampton, SO15 1HE Category: Transport, Storage and Delivery Class Code: Distribution and Haulage Positional Accuracy: Positioned to address or location</p>	A12SE (E)	819	10	439944 112446
294	<p>Points of Interest - Commercial Services</p> <p>Name: Skinners Waste Tyre Recycling Ltd Location: 7 Hawkins Court, Quayside Walk, Marchwood, Southampton, SO40 4AB Category: Transport, Storage and Delivery Class Code: Distribution and Haulage Positional Accuracy: Positioned to address or location</p>	A3NW (S)	904	10	439009 111462
295	<p>Points of Interest - Commercial Services</p> <p>Name: Panelrite Location: First Avenue, Southampton, SO15 0LG Category: Repair and Servicing Class Code: Vehicle Repair, Testing and Servicing Positional Accuracy: Positioned to address or location</p>	A13SW (NW)	964	10	437877 113171
296	<p>Points of Interest - Commercial Services</p> <p>Name: L & D Stanley Location: A 2 Ampthill Road, Southampton, SO15 8LP Category: Repair and Servicing Class Code: Vehicle Repair, Testing and Servicing Positional Accuracy: Positioned to address or location</p>	A16SE (NE)	965	10	439945 113171
296	<p>Points of Interest - Commercial Services</p> <p>Name: L & D Stanley Motor Vehicle Engineers Location: 2a Ampthill Road, Southampton, SO15 8LP Category: Repair and Servicing Class Code: Vehicle Repair, Testing and Servicing Positional Accuracy: Positioned to address or location</p>	A16SE (NE)	965	10	439945 113171
297	<p>Points of Interest - Commercial Services</p> <p>Name: Cawte Garage Location: Unit 5/11 Solent Industrial Centre, Trafalgar Road, Southampton, SO15 3EB Category: Repair and Servicing Class Code: Vehicle Repair, Testing and Servicing Positional Accuracy: Positioned to address or location</p>	A16SE (E)	976	10	440065 112958
297	<p>Points of Interest - Commercial Services</p> <p>Name: F & B Auto Refinishing Location: Unit 1-2 Solent Industrial Centre, Trafalgar Road, Southampton, SO15 3EB Category: Repair and Servicing Class Code: Vehicle Repair, Testing and Servicing Positional Accuracy: Positioned to address or location</p>	A16SE (E)	976	10	440065 112958
297	<p>Points of Interest - Commercial Services</p> <p>Name: Cawte Garage Location: Unit 5-11 Solent Industrial Centre, Trafalgar Road, Southampton, SO15 3EB Category: Repair and Servicing Class Code: Vehicle Repair, Testing and Servicing Positional Accuracy: Positioned to address or location</p>	A16SE (E)	976	10	440065 112958
297	<p>Points of Interest - Commercial Services</p> <p>Name: Andrew Cawte Garage Location: Unit 5-11 Solent Industrial Centre, Trafalgar Road, Southampton, SO15 3EB Category: Repair and Servicing Class Code: Vehicle Repair, Testing and Servicing Positional Accuracy: Positioned to address or location</p>	A16SE (E)	976	10	440065 112958
298	<p>Points of Interest - Manufacturing and Production</p> <p>Name: Works Location: Not Supplied Category: Industrial Features Class Code: Unspecified Works Or Factories Positional Accuracy: Positioned to an adjacent address or location</p>	A10NE (W)	0	10	438808 112551
298	<p>Points of Interest - Manufacturing and Production</p> <p>Name: Works Location: SO15 Category: Industrial Features Class Code: Unspecified Works Or Factories Positional Accuracy: Positioned to an adjacent address or location</p>	A10NE (W)	0	10	438808 112550
299	<p>Points of Interest - Manufacturing and Production</p> <p>Name: Tank Location: SO15 Category: Industrial Features Class Code: Tanks (Generic) Positional Accuracy: Positioned to address or location</p>	A10NE (W)	23	10	438638 112576

Map ID	Details	Quadrant Reference (Compass Direction)	Estimated Distance From Site	Contact	NGR
299	Points of Interest - Manufacturing and Production Name: Tank Location: SO15 Category: Industrial Features Class Code: Tanks (Generic) Positional Accuracy: Positioned to address or location	A10NE (W)	31	10	438632 112571
299	Points of Interest - Manufacturing and Production Name: Tanks Location: SO15 Category: Industrial Features Class Code: Tanks (Generic) Positional Accuracy: Positioned to an adjacent address or location	A10NE (W)	31	10	438637 112566
299	Points of Interest - Manufacturing and Production Name: Tank Location: SO15 Category: Industrial Features Class Code: Tanks (Generic) Positional Accuracy: Positioned to address or location	A10NE (W)	39	10	438627 112565
300	Points of Interest - Manufacturing and Production Name: Works Location: SO15 Category: Industrial Features Class Code: Unspecified Works Or Factories Positional Accuracy: Positioned to an adjacent address or location	A11NW (E)	39	10	439182 112615
300	Points of Interest - Manufacturing and Production Name: Works Location: Not Supplied Category: Industrial Features Class Code: Unspecified Works Or Factories Positional Accuracy: Positioned to an adjacent address or location	A11NW (E)	43	10	439186 112616
301	Points of Interest - Manufacturing and Production Name: Brazier Industrial Estate Location: SO15 Category: Industrial Features Class Code: Business Parks and Industrial Estates Positional Accuracy: Positioned to an adjacent address or location	A10NE (NW)	88	10	438749 112738
302	Points of Interest - Manufacturing and Production Name: Tanks Location: SO15 Category: Industrial Features Class Code: Tanks (Generic) Positional Accuracy: Positioned to an adjacent address or location	A11SW (E)	121	10	439187 112464
303	Points of Interest - Manufacturing and Production Name: Tank Location: SO15 Category: Industrial Features Class Code: Tanks (Generic) Positional Accuracy: Positioned to an adjacent address or location	A10NE (NW)	136	10	438626 112739
304	Points of Interest - Manufacturing and Production Name: Tank Location: SO15 Category: Industrial Features Class Code: Tanks (Generic) Positional Accuracy: Positioned to an adjacent address or location	A11NE (NE)	158	10	439277 112718
305	Points of Interest - Manufacturing and Production Name: Tank Location: SO15 Category: Industrial Features Class Code: Tanks (Generic) Positional Accuracy: Positioned to an adjacent address or location	A10NE (N)	170	10	438854 112798
306	Points of Interest - Manufacturing and Production Name: Tank Location: SO15 Category: Industrial Features Class Code: Tanks (Generic) Positional Accuracy: Positioned to an adjacent address or location	A14SE (NW)	214	10	438693 112858
307	Points of Interest - Manufacturing and Production Name: Works Location: Not Supplied Category: Industrial Features Class Code: Unspecified Works Or Factories Positional Accuracy: Positioned to an adjacent address or location	A11SE (E)	275	10	439384 112493

Map ID	Details	Quadrant Reference (Compass Direction)	Estimated Distance From Site	Contact	NGR
308	Points of Interest - Manufacturing and Production Name: Shield Industrial Estate Location: SO15 Category: Industrial Features Class Code: Business Parks and Industrial Estates Positional Accuracy: Positioned to an adjacent address or location	A10NW (NW)	297	10	438461 112825
309	Points of Interest - Manufacturing and Production Name: Tank Location: SO15 Category: Industrial Features Class Code: Tanks (Generic) Positional Accuracy: Positioned to an adjacent address or location	A11NE (E)	327	10	439445 112763
310	Points of Interest - Manufacturing and Production Name: Factory Location: Not Supplied Category: Industrial Features Class Code: Unspecified Works Or Factories Positional Accuracy: Positioned to an adjacent address or location	A11NE (E)	362	10	439493 112527
310	Points of Interest - Manufacturing and Production Name: Works Location: Not Supplied Category: Industrial Features Class Code: Unspecified Works Or Factories Positional Accuracy: Positioned to an adjacent address or location	A11SE (E)	369	10	439469 112451
311	Points of Interest - Manufacturing and Production Name: Solent Business Centre Location: Millbrook Road West, Southampton, SO15 0HW Category: Industrial Features Class Code: Business Parks and Industrial Estates Positional Accuracy: Positioned to address or location	A15SE (NE)	388	10	439457 112863
312	Points of Interest - Manufacturing and Production Name: Works Location: Not Supplied Category: Industrial Features Class Code: Unspecified Works Or Factories Positional Accuracy: Positioned to an adjacent address or location	A15SW (NE)	414	10	439136 113046
313	Points of Interest - Manufacturing and Production Name: Solent Business Centre Location: SO15 Category: Industrial Features Class Code: Business Parks and Industrial Estates Positional Accuracy: Positioned to an adjacent address or location	A11NE (E)	443	10	439553 112805
313	Points of Interest - Manufacturing and Production Name: Southampton Enterprise Centre Location: 343 Millbrook Road West, Southampton, SO15 0HW Category: Industrial Features Class Code: Business Parks and Industrial Estates Positional Accuracy: Positioned to address or location	A11NE (NE)	450	10	439558 112812
313	Points of Interest - Manufacturing and Production Name: Solent Business Centre Location: 343 Millbrook Road West, Southampton, SO15 0HW Category: Industrial Features Class Code: Business Parks and Industrial Estates Positional Accuracy: Positioned to address or location	A11NE (NE)	450	10	439558 112811
314	Points of Interest - Manufacturing and Production Name: Factory Location: Not Supplied Category: Industrial Features Class Code: Unspecified Works Or Factories Positional Accuracy: Positioned to an adjacent address or location	A12NW (E)	450	10	439585 112531
315	Points of Interest - Manufacturing and Production Name: Tanks Location: SO15 Category: Industrial Features Class Code: Tanks (Generic) Positional Accuracy: Positioned to an adjacent address or location	A15SE (NE)	465	10	439344 113051
315	Points of Interest - Manufacturing and Production Name: Tank Location: SO15 Category: Industrial Features Class Code: Tanks (Generic) Positional Accuracy: Positioned to address or location	A15SE (NE)	493	10	439366 113071

Map ID	Details	Quadrant Reference (Compass Direction)	Estimated Distance From Site	Contact	NGR
315	Points of Interest - Manufacturing and Production Name: Tank Location: SO15 Category: Industrial Features Class Code: Tanks (Generic) Positional Accuracy: Positioned to address or location	A15SE (NE)	496	10	439359 113078
315	Points of Interest - Manufacturing and Production Name: Tanks Location: SO15 Category: Industrial Features Class Code: Tanks (Generic) Positional Accuracy: Positioned to an adjacent address or location	A15SE (NE)	501	10	439370 113078
315	Points of Interest - Manufacturing and Production Name: Factory Location: SO15 Category: Industrial Features Class Code: Unspecified Works Or Factories Positional Accuracy: Positioned to an adjacent address or location	A15SE (NE)	547	10	439408 113110
316	Points of Interest - Manufacturing and Production Name: Works Location: Not Supplied Category: Industrial Features Class Code: Unspecified Works Or Factories Positional Accuracy: Positioned to an adjacent address or location	A11SE (E)	469	10	439564 112419
317	Points of Interest - Manufacturing and Production Name: Tank Location: SO15 Category: Industrial Features Class Code: Tanks (Generic) Positional Accuracy: Positioned to an adjacent address or location	A14SW (NW)	473	10	438270 112877
317	Points of Interest - Manufacturing and Production Name: Tanks Location: SO15 Category: Industrial Features Class Code: Tanks (Generic) Positional Accuracy: Positioned to an adjacent address or location	A14SW (NW)	517	10	438249 112922
317	Points of Interest - Manufacturing and Production Name: Tank Location: SO15 Category: Industrial Features Class Code: Tanks (Generic) Positional Accuracy: Positioned to an adjacent address or location	A14SW (NW)	537	10	438269 112974
317	Points of Interest - Manufacturing and Production Name: Tanks Location: SO15 Category: Industrial Features Class Code: Tanks (Generic) Positional Accuracy: Positioned to an adjacent address or location	A13SE (NW)	552	10	438207 112925
318	Points of Interest - Manufacturing and Production Name: Trinity Industrial Estate Location: SO15 Category: Industrial Features Class Code: Business Parks and Industrial Estates Positional Accuracy: Positioned to an adjacent address or location	A14SE (NW)	479	10	438586 113103
318	Points of Interest - Manufacturing and Production Name: Trinity Industrial Estate Location: SO15 Category: Industrial Features Class Code: Business Parks and Industrial Estates Positional Accuracy: Positioned to an adjacent address or location	A14SE (NW)	480	10	438593 113106
319	Points of Interest - Manufacturing and Production Name: Business Centre Location: SO15 Category: Industrial Features Class Code: Business Parks and Industrial Estates Positional Accuracy: Positioned to an adjacent address or location	A14SW (NW)	481	10	438358 112978
320	Points of Interest - Manufacturing and Production Name: Factory Location: Not Supplied Category: Industrial Features Class Code: Unspecified Works Or Factories Positional Accuracy: Positioned to an adjacent address or location	A12SW (E)	545	10	439666 112468

Map ID	Details	Quadrant Reference (Compass Direction)	Estimated Distance From Site	Contact	NGR
320	Points of Interest - Manufacturing and Production Name: Tank Location: SO15 Category: Industrial Features Class Code: Tanks (Generic) Positional Accuracy: Positioned to an adjacent address or location	A12NW (E)	591	10	439725 112514
320	Points of Interest - Manufacturing and Production Name: Tank Location: SO15 Category: Industrial Features Class Code: Tanks (Generic) Positional Accuracy: Positioned to an adjacent address or location	A12NW (E)	603	10	439736 112508
321	Points of Interest - Manufacturing and Production Name: Factory Location: Not Supplied Category: Industrial Features Class Code: Unspecified Works Or Factories Positional Accuracy: Positioned to an adjacent address or location	A15SE (NE)	552	10	439417 113111
322	Points of Interest - Manufacturing and Production Name: Stanton Road Industrial Estate Location: SO15 Category: Industrial Features Class Code: Business Parks and Industrial Estates Positional Accuracy: Positioned to an adjacent address or location	A15NW (NE)	591	10	439191 113219
322	Points of Interest - Manufacturing and Production Name: Stanton Road Industrial Estate Location: SO15 Category: Industrial Features Class Code: Business Parks and Industrial Estates Positional Accuracy: Positioned to an adjacent address or location	A15NW (NE)	594	10	439199 113222
323	Points of Interest - Manufacturing and Production Name: Factory Location: SO15 Category: Industrial Features Class Code: Unspecified Works Or Factories Positional Accuracy: Positioned to an adjacent address or location	A15SE (NE)	614	10	439537 113104
323	Points of Interest - Manufacturing and Production Name: Factory Location: Not Supplied Category: Industrial Features Class Code: Unspecified Works Or Factories Positional Accuracy: Positioned to an adjacent address or location	A15SE (NE)	622	10	439547 113106
324	Points of Interest - Manufacturing and Production Name: Tank Location: SO15 Category: Industrial Features Class Code: Tanks (Generic) Positional Accuracy: Positioned to address or location	A14NE (N)	660	10	438627 113300
324	Points of Interest - Manufacturing and Production Name: Tank Location: SO15 Category: Industrial Features Class Code: Tanks (Generic) Positional Accuracy: Positioned to address or location	A14NE (N)	669	10	438624 113308
324	Points of Interest - Manufacturing and Production Name: Tanks Location: SO15 Category: Industrial Features Class Code: Tanks (Generic) Positional Accuracy: Positioned to an adjacent address or location	A14NE (N)	676	10	438618 113314
324	Points of Interest - Manufacturing and Production Name: Tank Location: SO15 Category: Industrial Features Class Code: Tanks (Generic) Positional Accuracy: Positioned to address or location	A14NE (N)	679	10	438621 113318
324	Points of Interest - Manufacturing and Production Name: Tank Location: SO15 Category: Industrial Features Class Code: Tanks (Generic) Positional Accuracy: Positioned to address or location	A14NE (N)	688	10	438617 113326

Map ID	Details	Quadrant Reference (Compass Direction)	Estimated Distance From Site	Contact	NGR
325	Points of Interest - Manufacturing and Production Name: Tank Location: SO15 Category: Industrial Features Class Code: Tanks (Generic) Positional Accuracy: Positioned to an adjacent address or location	A13SE (NW)	678	10	438115 113012
326	Points of Interest - Manufacturing and Production Name: Factory Location: SO15 Category: Industrial Features Class Code: Unspecified Works Or Factories Positional Accuracy: Positioned to address or location	A14NW (NW)	688	10	438416 113256
326	Points of Interest - Manufacturing and Production Name: Factory Location: Not Supplied Category: Industrial Features Class Code: Unspecified Works Or Factories Positional Accuracy: Positioned to an adjacent address or location	A14NW (NW)	691	10	438432 113267
327	Points of Interest - Manufacturing and Production Name: Works Location: Not Supplied Category: Industrial Features Class Code: Unspecified Works Or Factories Positional Accuracy: Positioned to an adjacent address or location	A9SE (W)	740	10	437951 112353
327	Points of Interest - Manufacturing and Production Name: Works Location: SO40 Category: Industrial Features Class Code: Unspecified Works Or Factories Positional Accuracy: Positioned to an adjacent address or location	A9SE (W)	740	10	437951 112353
327	Points of Interest - Manufacturing and Production Name: Tanks Location: SO15 Category: Industrial Features Class Code: Tanks (Generic) Positional Accuracy: Positioned to an adjacent address or location	A9SE (W)	743	10	437942 112370
327	Points of Interest - Manufacturing and Production Name: Tank Location: SO40 Category: Industrial Features Class Code: Tanks (Generic) Positional Accuracy: Positioned to address or location	A9SE (W)	745	10	437942 112365
328	Points of Interest - Manufacturing and Production Name: Works Location: Not Supplied Category: Industrial Features Class Code: Unspecified Works Or Factories Positional Accuracy: Positioned to an adjacent address or location	A12SW (E)	815	10	439877 112271
329	Points of Interest - Manufacturing and Production Name: Tanks Location: SO15 Category: Industrial Features Class Code: Tanks (Generic) Positional Accuracy: Positioned to an adjacent address or location	A13SE (NW)	879	10	437932 113102
329	Points of Interest - Manufacturing and Production Name: Tank Location: SO15 Category: Industrial Features Class Code: Tanks (Generic) Positional Accuracy: Positioned to address or location	A13SE (NW)	885	10	437929 113108
329	Points of Interest - Manufacturing and Production Name: Tank Location: SO15 Category: Industrial Features Class Code: Tanks (Generic) Positional Accuracy: Positioned to address or location	A13SE (NW)	885	10	437928 113107
330	Points of Interest - Manufacturing and Production Name: Tank Location: SO15 Category: Industrial Features Class Code: Tanks (Generic) Positional Accuracy: Positioned to an adjacent address or location	A12SE (E)	896	10	439933 112202

Map ID	Details	Quadrant Reference (Compass Direction)	Estimated Distance From Site	Contact	NGR
330	Points of Interest - Manufacturing and Production Name: Works Location: Not Supplied Category: Industrial Features Class Code: Unspecified Works Or Factories Positional Accuracy: Positioned to an adjacent address or location	A12SE (E)	956	10	440008 112217
331	Points of Interest - Manufacturing and Production Name: Tank Location: SO15 Category: Industrial Features Class Code: Tanks (Generic) Positional Accuracy: Positioned to an adjacent address or location	A13NE (NW)	950	10	437950 113238
332	Points of Interest - Manufacturing and Production Name: Works Location: SO15 Category: Industrial Features Class Code: Unspecified Works Or Factories Positional Accuracy: Positioned to an adjacent address or location	A16SE (NE)	961	10	439943 113167
332	Points of Interest - Manufacturing and Production Name: Works Location: Not Supplied Category: Industrial Features Class Code: Unspecified Works Or Factories Positional Accuracy: Positioned to an adjacent address or location	A16SE (NE)	962	10	439943 113168
333	Points of Interest - Manufacturing and Production Name: Solent Industrial Centre Location: SO15 Category: Industrial Features Class Code: Business Parks and Industrial Estates Positional Accuracy: Positioned to an adjacent address or location	A16SE (E)	979	10	440071 112949
333	Points of Interest - Manufacturing and Production Name: Solent Industrial Centre Location: SO15 Category: Industrial Features Class Code: Business Parks and Industrial Estates Positional Accuracy: Positioned to an adjacent address or location	A16SE (E)	979	10	440071 112951
334	Points of Interest - Public Infrastructure Name: Sewage Works Location: SO15 Category: Infrastructure and Facilities Class Code: Waste Storage, Processing and Disposal Positional Accuracy: Positioned to an adjacent address or location	A10SE (S)	0	10	438896 112442
335	Points of Interest - Public Infrastructure Name: Sewage Works Location: SO15 Category: Infrastructure and Facilities Class Code: Waste Storage, Processing and Disposal Positional Accuracy: Positioned to address or location	A10SE (SW)	0	10	438740 112440
335	Points of Interest - Public Infrastructure Name: Sewage Works Location: SO15 Category: Infrastructure and Facilities Class Code: Waste Storage, Processing and Disposal Positional Accuracy: Positioned to address or location	A10SE (SW)	0	10	438743 112443
336	Points of Interest - Public Infrastructure Name: Texaco Location: Millbrook Road West, Southampton, SO15 0JU Category: Road And Rail Class Code: Petrol and Fuel Stations Positional Accuracy: Positioned to address or location	A11NW (NE)	141	10	439162 112770
336	Points of Interest - Public Infrastructure Name: Co-operative Filling Station Location: Millbrook Road West, Southampton, SO15 0JU Category: Road And Rail Class Code: Petrol and Fuel Stations Positional Accuracy: Positioned to address or location	A11NW (NE)	141	10	439157 112771
336	Points of Interest - Public Infrastructure Name: Star Location: Millbrook Road West, Southampton, SO15 0JU Category: Road And Rail Class Code: Petrol and Fuel Stations Positional Accuracy: Positioned to address or location	A11NW (NE)	141	10	439162 112770

Map ID	Details	Quadrant Reference (Compass Direction)	Estimated Distance From Site	Contact	NGR
336	Points of Interest - Public Infrastructure Name: Star Location: Millbrook Road West, Southampton, SO15 0JU Category: Road And Rail Class Code: Petrol and Fuel Stations Positional Accuracy: Positioned to address or location	A11NW (NE)	141	10	439162 112770
336	Points of Interest - Public Infrastructure Name: Texaco Location: Millbrook Road, Millbrook Road, Third Avenue, Southampton, SO15 Category: Road And Rail Class Code: Petrol and Fuel Stations Positional Accuracy: Positioned to address or location	A11NW (NE)	141	10	439161 112770
337	Points of Interest - Public Infrastructure Name: Texaco Location: Millbrook Road, Southampton, SO15 0JZ Category: Road And Rail Class Code: Petrol and Fuel Stations Positional Accuracy: Positioned to address or location	A15SW (NE)	259	10	439060 112883
338	Points of Interest - Public Infrastructure Name: Cemetery Location: Not Supplied Category: Infrastructure and Facilities Class Code: Cemeteries and Crematoria Positional Accuracy: Positioned to an adjacent address or location	A14SE (NW)	522	10	438591 113150
338	Points of Interest - Public Infrastructure Name: Cemetery Location: SO15 Category: Infrastructure and Facilities Class Code: Cemeteries and Crematoria Positional Accuracy: Positioned to an adjacent address or location	A14SE (NW)	522	10	438591 113150
339	Points of Interest - Public Infrastructure Name: Storm Water Outfall Location: SO15 Category: Infrastructure and Facilities Class Code: Waste Storage, Processing and Disposal Positional Accuracy: Positioned to an adjacent address or location	A9NE (W)	538	10	438163 112825
339	Points of Interest - Public Infrastructure Name: Storm Water Outfall Location: SO15 Category: Infrastructure and Facilities Class Code: Waste Storage, Processing and Disposal Positional Accuracy: Positioned to an adjacent address or location	A9NE (W)	552	10	438148 112825
340	Points of Interest - Public Infrastructure Name: City Depot & Recycling Park Location: SO15 Category: Infrastructure and Facilities Class Code: Recycling Centres Positional Accuracy: Positioned to an adjacent address or location	A13SE (NW)	575	10	438204 112958
340	Points of Interest - Public Infrastructure Name: Southampton City Council Commercial Waste Services Location: City Depot & Recycling Park, First Avenue, Southampton, SO15 0LJ Category: Infrastructure and Facilities Class Code: Waste Storage, Processing and Disposal Positional Accuracy: Positioned to address or location	A13SE (NW)	590	10	438212 112991
341	Points of Interest - Public Infrastructure Name: Costco Southampton Automat Location: Regents Park Road, Southampton, SO15 8TA Category: Road And Rail Class Code: Petrol and Fuel Stations Positional Accuracy: Positioned to address or location	A15SE (NE)	590	10	439555 113055
342	Points of Interest - Public Infrastructure Name: Millbrook (Hants) Rail Station Location: Payne'S Road, SO15 Category: Public Transport, Stations and Infrastructure Class Code: Railway Stations, Junctions and Halts Positional Accuracy: Positioned to address or location	A12NE (E)	885	10	440026 112536
342	Points of Interest - Public Infrastructure Name: Millbrook Station (Hampshire) Location: Payne'S Road, SO15 Category: Public Transport, Stations and Infrastructure Class Code: Railway Stations, Junctions and Halts Positional Accuracy: Positioned to address or location	A12NE (E)	885	10	440026 112536

Map ID	Details	Quadrant Reference (Compass Direction)	Estimated Distance From Site	Contact	NGR
343	Points of Interest - Public Infrastructure Name: Outfall Location: SO40 Category: Infrastructure and Facilities Class Code: Waste Storage, Processing and Disposal Positional Accuracy: Positioned to an adjacent address or location	A2NW (SW)	999	10	438383 111435
344	Points of Interest - Recreational and Environmental Name: Playground Location: Not Supplied Category: Recreational Class Code: Playgrounds Positional Accuracy: Positioned to an adjacent address or location	A10NE (N)	196	10	438881 112821
344	Points of Interest - Recreational and Environmental Name: Playground Location: Third Avenue, SO15 Category: Recreational Class Code: Playgrounds Positional Accuracy: Positioned to address or location	A10NE (N)	197	10	438879 112822
345	Points of Interest - Recreational and Environmental Name: Playground Location: Not Supplied Category: Recreational Class Code: Playgrounds Positional Accuracy: Positioned to an adjacent address or location	A15SW (NE)	249	10	439157 112879
345	Points of Interest - Recreational and Environmental Name: Playground Location: White House Gardens, SO15 Category: Recreational Class Code: Playgrounds Positional Accuracy: Positioned to an adjacent address or location	A15SW (NE)	249	10	439157 112879
346	Points of Interest - Recreational and Environmental Name: Playground Location: Not Supplied Category: Recreational Class Code: Playgrounds Positional Accuracy: Positioned to an adjacent address or location	A14NW (NW)	912	10	438271 113431
346	Points of Interest - Recreational and Environmental Name: Playground Location: Wimpson Lane, SO16 Category: Recreational Class Code: Playgrounds Positional Accuracy: Positioned to address or location	A14NW (NW)	924	10	438261 113439

Map ID	Details	Quadrant Reference (Compass Direction)	Estimated Distance From Site	Contact	NGR
347	Ancient Woodland Name: Not Supplied Reference: 1487539 Area(m ²): 71810.45 Type: Ancient and Semi-Natural Woodland	A2NW (S)	945	11	438544 111441
348	Forest Parks Name: Not Given Multiple Area: N Area (m2): 580036160 Source: Forestry Commission	A6SW (SW)	751	12	438310 111747
349	Nitrate Vulnerable Zones Name: Hamble Estuary Eutrophic Nvz (Trac) Description: Eutrophic Water Source: Environment Agency, Head Office	A10NE (SW)	0	4	438886 112532
350	Ramsar Sites Name: Solent & Southampton Water Multiple Areas: Y Total Area (m2): 53046297.19 Source: Natural England Reference: UK11063 Designation Date: Not Supplied	A6SW (SW)	759	11	438306 111743
351	Sites of Special Scientific Interest Name: Eling And Bury Marshes Multiple Areas: N Total Area (m2): 1122642.3 Source: Natural England Reference: 1000184 Designation Details: Ramsar Site Designation Date: 26th June 1986 Date Type: Notified Designation Details: Special Area Of Conservation Designation Date: 26th June 1986 Date Type: Notified Designation Details: Special Protection Area Designation Date: 26th June 1986 Date Type: Notified Designation Details: Site Of Special Scientific Interest Designation Date: 26th June 1986 Date Type: Notified Designation Details: Water Framework Directive (WFD) Designation Date: 26th June 1986 Date Type: Notified	A6SW (SW)	759	11	438306 111743
352	Special Areas of Conservation Name: Solent Maritime Multiple Areas: Y Total Area (m2): 112408255.03 Source: Natural England Reference: UK0030059 Status: Designated	A6SW (SW)	759	11	438306 111743
353	Special Protection Areas Name: Solent And Dorset Coast Multiple Areas: Y Total Area (m2): 889805477.99 Source: Natural England Reference: UK9020330 Designation Date: Not Supplied	A11NE (E)	122	11	439239 112542
354	Special Protection Areas Name: Solent & Southampton Water Multiple Areas: Y Total Area (m2): 53995972.47 Source: Natural England Reference: UK9011061 Designation Date: Not Supplied	A6SW (SW)	759	11	438306 111743

Agency & Hydrological	Version	Update Cycle
Contaminated Land Register Entries and Notices Environment Agency - Head Office Southampton City Council - Environmental Health Services Pollution And Safety New Forest District Council - Environmental Health Department Test Valley Borough Council - Housing and Environmental Health Service	June 2020 October 2017 September 2017 September 2017	Annually Annual Rolling Update Annual Rolling Update Annual Rolling Update
Discharge Consents Environment Agency - Southern Region	October 2021	Quarterly
Enforcement and Prohibition Notices Environment Agency - Southern Region	March 2013	
Integrated Pollution Controls Environment Agency - Southern Region	January 2009	
Integrated Pollution Prevention And Control Environment Agency - South East Region - Solent & South Downs Area Environment Agency - Southern Region	October 21 October 21	Quarterly Quarterly
Local Authority Integrated Pollution Prevention And Control Southampton City Council - Environmental Health Services Pollution And Safety New Forest District Council - Environmental Health Department Test Valley Borough Council - Housing and Environmental Health Service	August 2014 February 2015 September 2014	Variable Variable Variable
Local Authority Pollution Prevention and Controls Southampton City Council - Environmental Health Services Pollution And Safety New Forest District Council - Environmental Health Department Test Valley Borough Council - Housing and Environmental Health Service	August 2014 February 2015 September 2014	Not Applicable Annual Rolling Update Annual Rolling Update
Local Authority Pollution Prevention and Control Enforcements Southampton City Council - Environmental Health Services Pollution And Safety New Forest District Council - Environmental Health Department Test Valley Borough Council - Housing and Environmental Health Service	August 2014 February 2015 September 2014	Variable Variable Variable
Nearest Surface Water Feature Ordnance Survey	August 2021	
Pollution Incidents to Controlled Waters Environment Agency - Southern Region	December 1999	
Prosecutions Relating to Authorised Processes Environment Agency - Southern Region	July 2015	
Prosecutions Relating to Controlled Waters Environment Agency - Southern Region	March 2013	
Registered Radioactive Substances Environment Agency - Southern Region	June 2016	Annually
River Quality Environment Agency - Head Office	November 2001	Not Applicable
River Quality Biology Sampling Points Environment Agency - Head Office	April 2012	Annually
River Quality Chemistry Sampling Points Environment Agency - Head Office	April 2012	Annually
Substantiated Pollution Incident Register Environment Agency - South East Region - Solent & South Downs Area Environment Agency - Southern Region - Hampshire and Isle of Wight Area Office Environment Agency - Southern Region - Solent and South Downs	October 2021 October 2021 October 2021	Quarterly Quarterly Quarterly
Water Abstractions Environment Agency - Southern Region	October 2021	Quarterly
Water Industry Act Referrals Environment Agency - Southern Region	October 2017	Quarterly
Groundwater Vulnerability Map Environment Agency - Head Office	June 2018	As notified

Agency & Hydrological	Version	Update Cycle
Bedrock Aquifer Designations Environment Agency - Head Office	January 2018	Annually
Superficial Aquifer Designations Environment Agency - Head Office	January 2018	Annually
Source Protection Zones Environment Agency - Head Office	May 2021	Bi-Annually
Extreme Flooding from Rivers or Sea without Defences Environment Agency - Head Office	September 2021	Quarterly
Flooding from Rivers or Sea without Defences Environment Agency - Head Office	September 2021	Quarterly
Areas Benefiting from Flood Defences Environment Agency - Head Office	September 2021	Quarterly
Flood Water Storage Areas Environment Agency - Head Office	September 2021	Quarterly
Flood Defences Environment Agency - Head Office	September 2021	Quarterly
OS Water Network Lines Ordnance Survey	July 2021	Quarterly
Surface Water 1 in 30 year Flood Extent Environment Agency - Head Office	May 2018	Annually
Surface Water 1 in 100 year Flood Extent Environment Agency - Head Office	May 2018	Annually
Surface Water 1 in 1000 year Flood Extent Environment Agency - Head Office	May 2018	Annually
Surface Water Suitability Environment Agency - Head Office	February 2016	Annually
BGS Groundwater Flooding Susceptibility British Geological Survey - National Geoscience Information Service	May 2013	Annually











Waste	Version	Update Cycle
BGS Recorded Landfill Sites British Geological Survey - National Geoscience Information Service	November 2002	Not Applicable
Historical Landfill Sites Environment Agency - Head Office	May 2021	Quarterly
Integrated Pollution Control Registered Waste Sites Environment Agency - Southern Region	January 2009	Not Applicable
Licensed Waste Management Facilities (Landfill Boundaries) Environment Agency - South East Region - Solent & South Downs Area Environment Agency - Southern Region - Hampshire and Isle of Wight Area Office Environment Agency - Southern Region - Solent and South Downs	October 2021 October 2021 October 2021	Quarterly Quarterly Quarterly
Licensed Waste Management Facilities (Locations) Environment Agency - South East Region - Solent & South Downs Area Environment Agency - Southern Region - Hampshire and Isle of Wight Area Office Environment Agency - Southern Region - Solent and South Downs	October 2021 October 2021 October 2021	Quarterly Quarterly Quarterly
Local Authority Landfill Coverage Hampshire County Council - Minerals and Waste Planning New Forest District Council - Environmental Health Department Southampton City Council - Environmental Health Services Pollution And Safety Test Valley Borough Council - Environmental Protection Team	February 2003 February 2003 February 2003 February 2003	Not Applicable Not Applicable Not Applicable Not Applicable
Local Authority Recorded Landfill Sites Hampshire County Council - Minerals and Waste Planning New Forest District Council - Environmental Health Department Southampton City Council - Environmental Health Services Pollution And Safety Test Valley Borough Council - Environmental Protection Team	October 2018 October 2018 October 2018 October 2018	
Potentially Infilled Land (Non-Water) Landmark Information Group Limited	December 1999	Not Applicable
Potentially Infilled Land (Water) Landmark Information Group Limited	December 1999	
Registered Landfill Sites Environment Agency - Southern Region - Hampshire Area Environment Agency - Southern Region - Solent and South Downs	March 2006 March 2006	Not Applicable Not Applicable
Registered Waste Transfer Sites Environment Agency - Southern Region - Hampshire Area Environment Agency - Southern Region - Solent and South Downs	April 2018 April 2018	
Registered Waste Treatment or Disposal Sites Environment Agency - Southern Region - Hampshire Area Environment Agency - Southern Region - Solent and South Downs	June 2015 June 2015	

Hazardous Substances	Version	Update Cycle
Control of Major Accident Hazards Sites (COMAH) Health and Safety Executive	April 2018	Bi-Annually
Explosive Sites Health and Safety Executive	March 2017	Annually
Notification of Installations Handling Hazardous Substances (NIHHS) Health and Safety Executive	August 2001	
Planning Hazardous Substance Enforcements Hampshire County Council - Minerals and Waste Planning Southampton City Council - Development Control Test Valley Borough Council - Environmental Protection Team New Forest District Council	February 2016 February 2016 November 2015 October 2015	Variable Variable Variable Variable
Planning Hazardous Substance Consents Hampshire County Council - Minerals and Waste Planning Southampton City Council - Development Control Test Valley Borough Council - Environmental Protection Team New Forest District Council	February 2016 February 2016 November 2015 October 2015	Variable Variable Variable Variable
Geological	Version	Update Cycle
BGS 1:625,000 Solid Geology British Geological Survey - National Geoscience Information Service	January 2009	Not Applicable
BGS Estimated Soil Chemistry British Geological Survey - National Geoscience Information Service	December 2015	Annually
BGS Recorded Mineral Sites British Geological Survey - National Geoscience Information Service	November 2021	Bi-Annually
CBSCB Compensation District Cheshire Brine Subsidence Compensation Board (CBSCB) Cheshire Brine Subsidence Compensation Board (CBSCB)	August 2011 November 2020	As notified Not Applicable
Coal Mining Affected Areas The Coal Authority - Property Searches	March 2014	Annual Rolling Update
Mining Instability Ove Arup & Partners	June 1998	Not Applicable
Non Coal Mining Areas of Great Britain British Geological Survey - National Geoscience Information Service	May 2015	Not Applicable
Potential for Collapsible Ground Stability Hazards British Geological Survey - National Geoscience Information Service	April 2020	Annually
Potential for Compressible Ground Stability Hazards British Geological Survey - National Geoscience Information Service	January 2019	Annually
Potential for Ground Dissolution Stability Hazards British Geological Survey - National Geoscience Information Service	January 2019	Annually
Potential for Landslide Ground Stability Hazards British Geological Survey - National Geoscience Information Service	January 2019	Annually
Potential for Running Sand Ground Stability Hazards British Geological Survey - National Geoscience Information Service	January 2019	Annually
Potential for Shrinking or Swelling Clay Ground Stability Hazards British Geological Survey - National Geoscience Information Service	January 2019	Annually
Radon Potential - Radon Affected Areas British Geological Survey - National Geoscience Information Service	July 2011	Annually
Radon Potential - Radon Protection Measures British Geological Survey - National Geoscience Information Service	July 2011	Annually

Industrial Land Use	Version	Update Cycle
Contemporary Trade Directory Entries Thomson Directories	October 2021	Quarterly
Fuel Station Entries Catalist Ltd - Experian	August 2021	Quarterly
Gas Pipelines National Grid	October 2021	Annually
Points of Interest - Commercial Services PointX	September 2021	Quarterly
Points of Interest - Education and Health PointX	September 2021	Quarterly
Points of Interest - Manufacturing and Production PointX	September 2021	Quarterly
Points of Interest - Public Infrastructure PointX	September 2021	Quarterly
Points of Interest - Recreational and Environmental PointX	September 2021	Quarterly
Underground Electrical Cables National Grid	May 2021	Annually

Sensitive Land Use	Version	Update Cycle
Ancient Woodland Natural England	February 2021	Bi-Annually
Areas of Adopted Green Belt New Forest District Council New Forest National Park Southampton City Council Test Valley Borough Council - Environmental Protection Team	October 2020 October 2020 October 2020 October 2020	Quarterly Quarterly Quarterly Quarterly
Areas of Unadopted Green Belt New Forest District Council New Forest National Park Southampton City Council Test Valley Borough Council - Environmental Protection Team	October 2020 October 2020 October 2020 October 2020	Quarterly Quarterly Quarterly Quarterly
Areas of Outstanding Natural Beauty Natural England	January 2021	Bi-Annually
Environmentally Sensitive Areas Natural England	January 2017	
Forest Parks Forestry Commission	April 1997	Not Applicable
Local Nature Reserves Natural England	February 2021	Bi-Annually
Marine Nature Reserves Natural England	July 2019	Bi-Annually
National Nature Reserves Natural England	January 2021	Bi-Annually
National Parks Natural England	February 2018	Bi-Annually
Nitrate Sensitive Areas Natural England	April 2016	Not Applicable
Nitrate Vulnerable Zones Department for Environment, Food and Rural Affairs (DEFRA - formerly FRCA) Environment Agency - Head Office	April 2016 June 2017	Bi-Annually
Ramsar Sites Natural England	August 2020	Bi-Annually
Sites of Special Scientific Interest Natural England	February 2021	Bi-Annually
Special Areas of Conservation Natural England	July 2020	Bi-Annually
Special Protection Areas Natural England	February 2021	Bi-Annually

A selection of organisations who provide data within this report

Data Supplier	Data Supplier Logo
Ordnance Survey	
Environment Agency	
Scottish Environment Protection Agency	
The Coal Authority	
British Geological Survey	 British Geological Survey <small>NATURAL ENVIRONMENT RESEARCH COUNCIL</small>
Centre for Ecology and Hydrology	 Centre for Ecology & Hydrology <small>NATURAL ENVIRONMENT RESEARCH COUNCIL</small>
Natural Resources Wales	
Scottish Natural Heritage	
Natural England	
Public Health England	
Ove Arup	
Stantec UK Ltd	

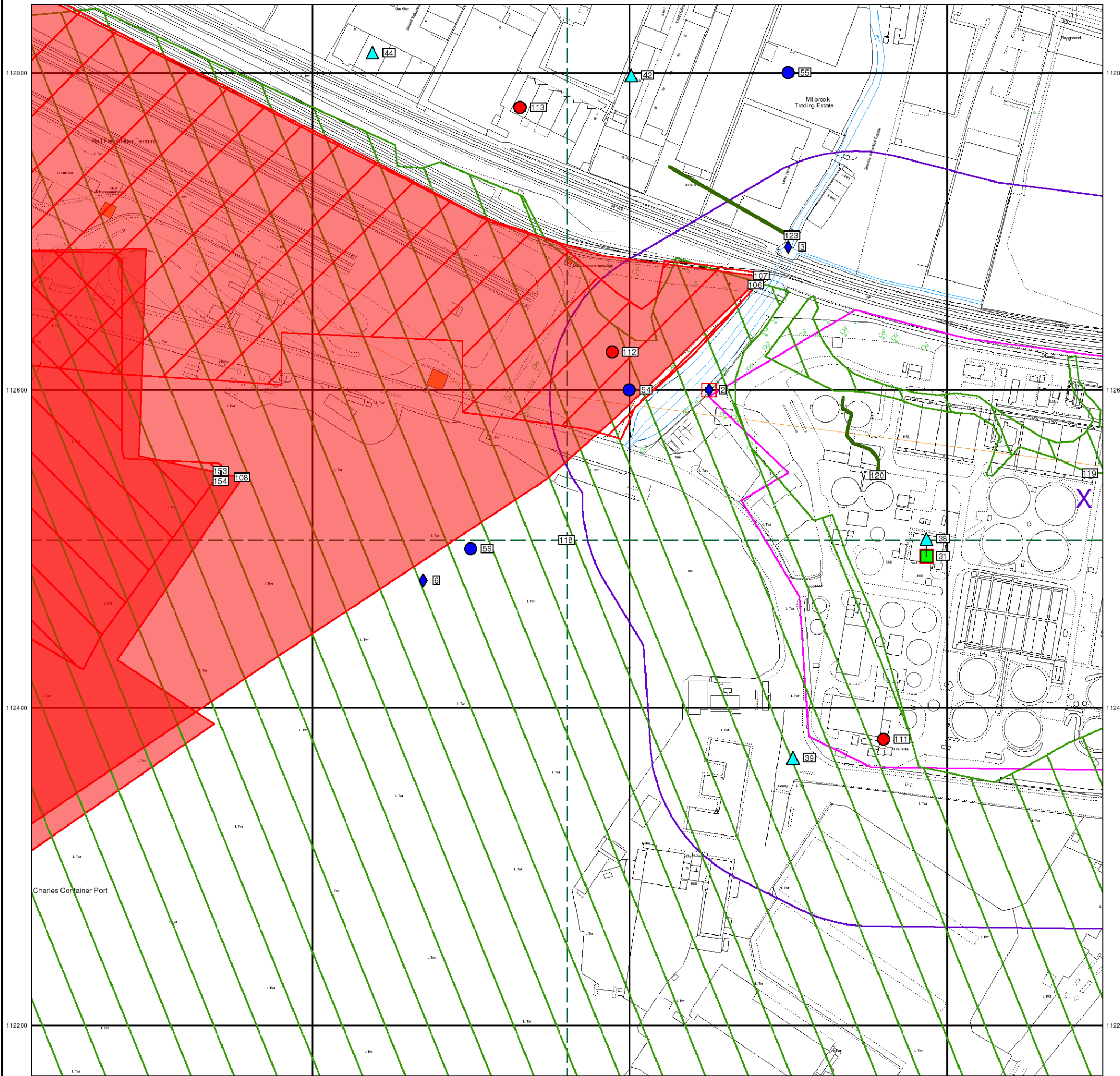
Contact	Name and Address	Contact Details
1	British Geological Survey - Enquiry Service British Geological Survey, Environmental Science Centre, Keyworth, Nottingham, Nottinghamshire, NG12 5GG	Telephone: 0115 936 3143 Fax: 0115 936 3276 Email: enquiries@bgs.ac.uk Website: www.bgs.ac.uk
2	Environment Agency - National Customer Contact Centre (NCCC) PO Box 544, Templeborough, Rotherham, S60 1BY	Telephone: 03708 506 506 Email: enquiries@environment-agency.gov.uk
3	Southampton City Council - Environmental Health Services Pollution And Safety 4-8 Millbrook Road East, Southampton, Hampshire, SO15 1YG	Telephone: 023 80832670 Fax: 02380 833970 Website: www.southampton.gov.uk
4	Environment Agency - Head Office Rio House, Waterside Drive, Aztec West, Almondsbury, Bristol, Avon, BS32 4UD	Telephone: 01454 624400 Fax: 01454 624409
5	Ordnance Survey Adanac Drive, Southampton, Hampshire, SO16 0AS	Telephone: 03456 05 05 05 Email: customerservices@ordnancesurvey.co.uk Website: www.ordnancesurvey.gov.uk
6	New Forest District Council - Environmental Health Department Appletree Court, Lyndhurst, Hampshire, SO43 7PA	Telephone: 02380 285000 Fax: 01703 285223 Website: www.nfdc.gov.uk
7	Hampshire County Council - Minerals and Waste Planning Room 130, Ashburton Court West, The Castle, Winchester, Hampshire, SO23 8UD	Telephone: 01962 841841 Fax: 01962 847055 Website: www.hants.gov.uk
8	Health and Safety Executive 5S.2 Redgrave Court, Merton Road, Bootle, L20 7HS	Website: www.hse.gov.uk
9	Southampton City Council - Development Control Civic Centre, SOUTHAMPTON, Hampshire, SO14 7LY	Telephone: 023 023 8083 2603 Fax: 02380 833970 Website: www.southampton.gov.uk
10	PointX 7 Abbey Court, Eagle Way, Sowton, Exeter, Devon, EX2 7HY	Website: www.pointx.co.uk
11	Natural England County Hall, Spetchley Road, Worcester, WR5 2NP	Telephone: 0300 060 3900 Email: enquiries@naturalengland.org.uk Website: www.naturalengland.org.uk
12	Forestry Commission 231 Corstorphine Road, Edinburgh, Midlothian, EH12 7AT	Telephone: 0131 334 0303 Fax: 0131 334 4473
-	Public Health England - Radon Survey, Centre for Radiation, Chemical and Environmental Hazards Chilton, Didcot, Oxfordshire, OX11 0RQ	Telephone: 01235 822622 Fax: 01235 833891 Email: radon@phe.gov.uk Website: www.ukradon.org
-	Landmark Information Group Limited Imperium, Imperial Way, Reading, Berkshire, RG2 0TD	Telephone: 0844 844 9952 Fax: 0844 844 9951 Email: customerservices@landmarkinfo.co.uk Website: www.landmarkinfo.co.uk

Please note that the Environment Agency / Natural Resources Wales / SEPA have a charging policy in place for enquiries.

438400

438600

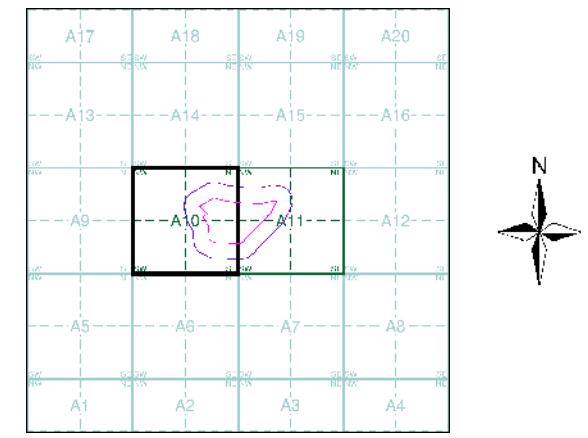
438800



M M
MOTT
MACDONALD

- General**
- Specified Site
 - Specified Buffer(s)
 - Bearing Reference Point
 - Map ID
 - Several of Type at Location
 - Pylon
 - Overhead Transmission Line
- Agency and Hydrological**
- Contaminated Land Register Entry or Notice (Location)
 - Contaminated Land Register Entry or Notice
 - Discharge Consent
 - Enforcement or Prohibition Notice
 - Integrated Pollution Control
 - Integrated Pollution Prevention Control
 - Local Authority Integrated Pollution Prevention and Control
 - Local Authority Pollution Prevention and Control Enforcement
 - Pollution Incident to Controlled Waters
 - Prosecution Relating to Authorised Processes
 - Prosecution Relating to Controlled Waters
 - Registered Radioactive Substance
 - River Network or Water Feature
 - River Quality Sampling Point
 - Substantiated Pollution Incident Register
 - Water Abstraction
 - Water Industry Act Referral
- Waste**
- BGS Recorded Landfill Site (Location)
 - BGS Recorded Landfill Site
 - EA Historic Landfill (Buffered Point)
 - EA Historic Landfill (Polygon)
 - Integrated Pollution Control Registered Waste Site
 - Licensed Waste Management Facility (Landfill Boundary)
 - Licensed Waste Management Facility (Location)
 - Local Authority Recorded Landfill Site (Location)
 - Local Authority Recorded Landfill Site
 - Potentially Infilled Land (Non-water)
 - Potentially Infilled Land (Non-water)
 - Potentially Infilled Land (Non-water)
 - Potentially Infilled Land (Water)
 - Potentially Infilled Land (Water)
 - Potentially Infilled Land (Water)
 - Registered Landfill Site
 - Registered Landfill Site (Location)
 - Registered Landfill Site (Point Buffered to 100m)
 - Registered Landfill Site (Point Buffered to 250m)
 - Registered Waste Transfer Site (Location)
 - Registered Waste Transfer Site
 - Registered Waste Treatment or Disposal Site (Location)
 - Registered Waste Treatment or Disposal Site
- Hazardous Substances**
- COMAH Site
 - Explosive Site
 - NIHHS Site
 - Planning Hazardous Substance Consent
 - Planning Hazardous Substance Enforcement
- Geological**
- BGS Recorded Mineral Site

Site Sensitivity Map - Segment A10



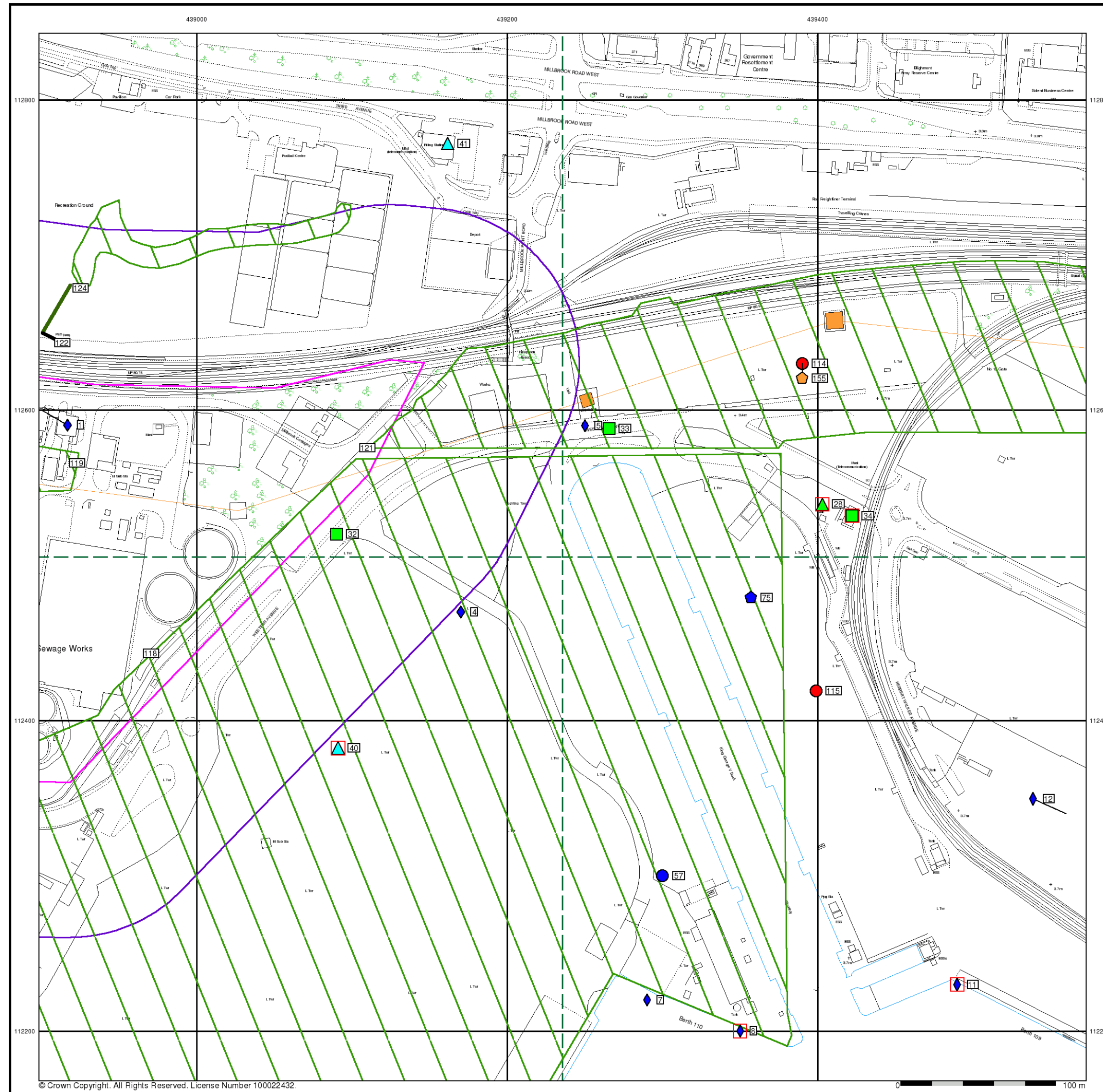
Order Details

Order Number: 288352970_1_1
 Customer Ref: 100419175-001
 National Grid Reference: 438890, 112530
 Slice: A
 Site Area (Ha): 9.24
 Plot Buffer (m): 100

Site Details
 Site at 438720, 112480

Landmark
 INFORMATION GROUP

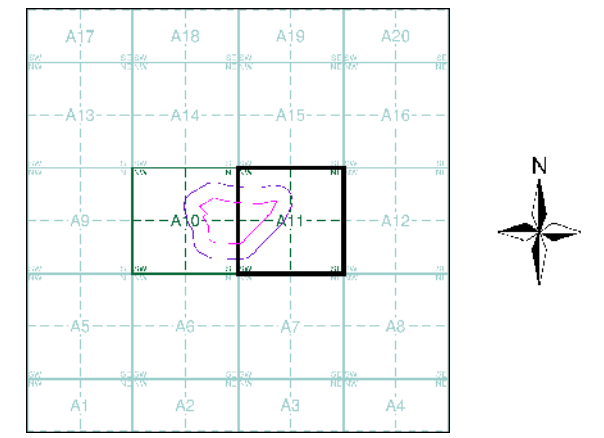
Tel: 0844 844 9952
 Fax: 0844 844 9951
 Web: www.envirocheck.co.uk



M M
MOTT
MACDONALD

- General**
- Specified Site
 - Specified Buffer(s)
 - Bearing Reference Point
 - Map ID
 - Several of Type at Location
 - Pylon
 - Overhead Transmission Line
- Agency and Hydrological**
- Contaminated Land Register Entry or Notice (Location)
 - Contaminated Land Register Entry or Notice
 - Discharge Consent
 - Enforcement or Prohibition Notice
 - Integrated Pollution Control
 - Integrated Pollution Prevention and Control
 - Local Authority Integrated Pollution Prevention and Control
 - Local Authority Pollution Prevention and Control Enforcement
 - Local Authority Recorded Landfill Site
 - Pollution Incident to Controlled Waters
 - Prosecution Relating to Authorised Processes
 - Prosecution Relating to Controlled Waters
 - Registered Radioactive Substance
 - River Network or Water Feature
 - River Quality Sampling Point
 - Substantiated Pollution Incident Register
 - Water Abstraction
 - Water Industry Act Referral
- Hazardous Substances**
- COMAH Site
 - Explosive Site
 - NIHHS Site
 - Planning Hazardous Substance Consent
 - Planning Hazardous Substance Enforcement
 - BGS Recorded Mineral Site
- Waste**
- BGS Recorded Landfill Site (Location)
 - BGS Recorded Landfill Site
 - EA Historic Landfill (Buffered Point)
 - EA Historic Landfill (Polygon)
 - Integrated Pollution Control Registered Waste Site
 - Licensed Waste Management Facility (Landfill Boundary)
 - Licensed Waste Management Facility (Location)
 - Local Authority Recorded Landfill Site (Location)
 - Local Authority Recorded Landfill Site
 - Potentially Infilled Land (Non-water)
 - Potentially Infilled Land (Non-water)
 - Potentially Infilled Land (Water)
 - Potentially Infilled Land (Water)
 - Potentially Infilled Land (Water)
 - Registered Landfill Site
 - Registered Landfill Site (Location)
 - Registered Landfill Site (Point Buffered to 100m)
 - Registered Landfill Site (Point Buffered to 250m)
 - Registered Waste Transfer Site (Location)
 - Registered Waste Transfer Site
 - Registered Waste Treatment or Disposal Site (Location)
 - Registered Waste Treatment or Disposal Site

Site Sensitivity Map - Segment A11



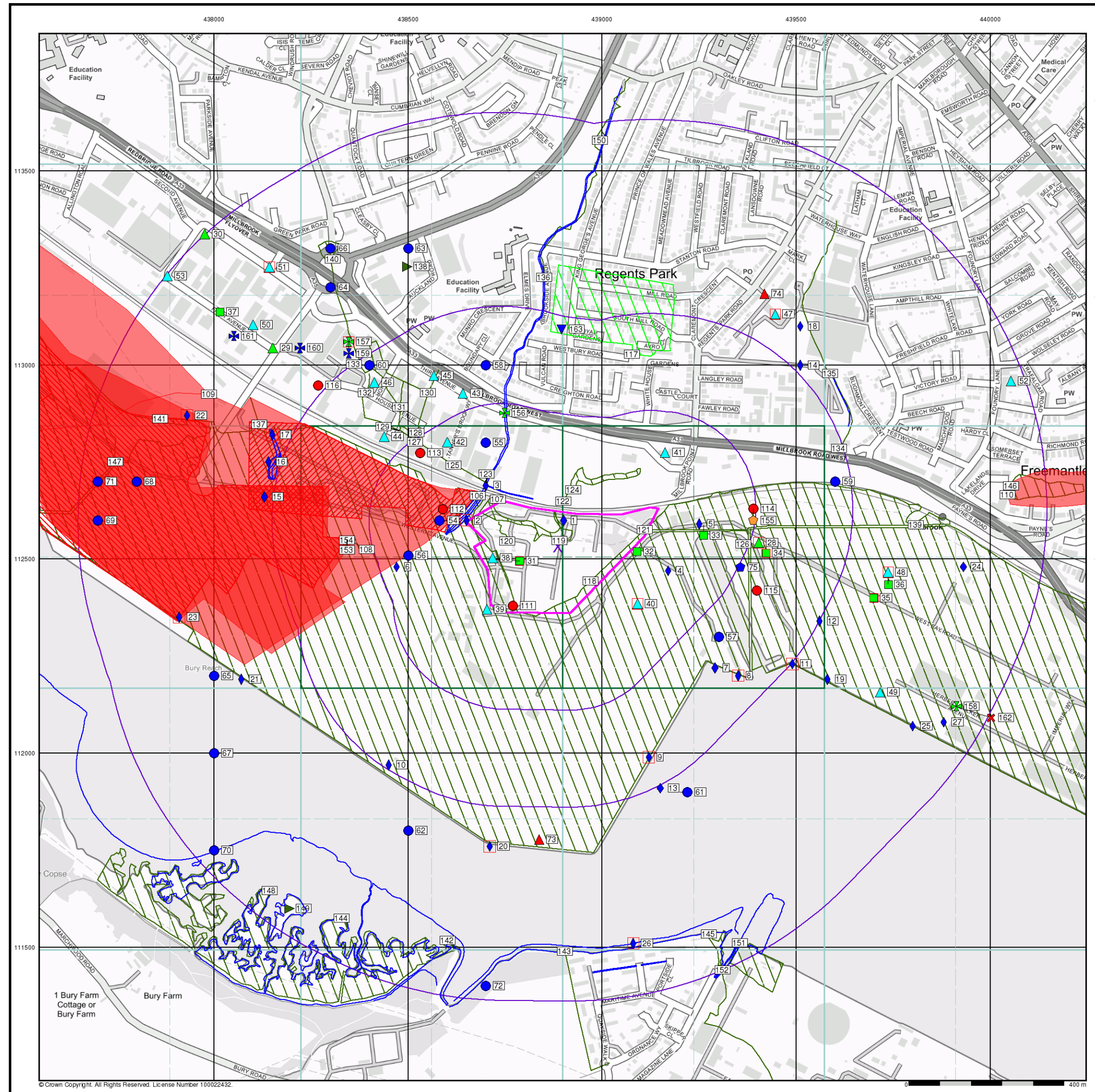
Order Details

Order Number: 288352970_1_1
 Customer Ref: 100419175-001
 National Grid Reference: 438890, 112530
 Slice: A
 Site Area (Ha): 9.24
 Plot Buffer (m): 100

Site Details
 Site at 438720, 112480

Landmark
 INFORMATION GROUP

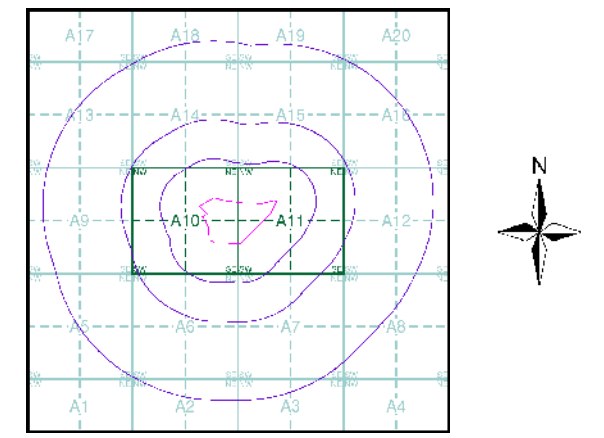
Tel: 0844 844 9952
 Fax: 0844 844 9951
 Web: www.envirocheck.co.uk



M M
MOTT
MACDONALD

- General**
- Specified Site
 - Specified Buffer(s)
 - Bearing Reference Point
 - Map ID
 - Several of Type at Location
- Agency and Hydrological**
- Contaminated Land Register Entry or Notice (Location)
 - Discharge Consent
 - Enforcement or Prohibition Notice
 - Integrated Pollution Control
 - Integrated Pollution Prevention and Control
 - Local Authority Integrated Pollution Prevention and Control
 - Local Authority Pollution Prevention and Control
 - Local Authority Pollution Prevention and Control Enforcement
 - Pollution Incident to Controlled Waters
 - Prosecution Relating to Authorised Processes
 - Prosecution Relating to Controlled Waters
 - Registered Radioactive Substance
 - River Network or Water Feature
 - River Quality Sampling Point
 - Substantiated Pollution Incident Register
 - Water Abstraction
 - Water Industry Act Referral
- Hazardous Substances**
- COMAH Site
 - Explosive Site
 - NIHHS Site
 - Planning Hazardous Substance Consent
 - Planning Hazardous Substance Enforcement
 - BGS Recorded Mineral Site
- Waste**
- BGS Recorded Landfill Site (Location)
 - BGS Recorded Landfill Site
 - EA Historic Landfill (Buffered Point)
 - EA Historic Landfill (Polygon)
 - Integrated Pollution Control Registered Waste Site
 - Licensed Waste Management Facility (Landfill Boundary)
 - Licensed Waste Management Facility (Location)
 - Local Authority Recorded Landfill Site (Location)
 - Local Authority Recorded Landfill Site
 - Potentially Infilled Land (Non-water)
 - Potentially Infilled Land (Non-water)
 - Potentially Infilled Land (Non-water)
 - Potentially Infilled Land (Water)
 - Potentially Infilled Land (Water)
 - Potentially Infilled Land (Water)
 - Registered Landfill Site
 - Registered Landfill Site (Location)
 - Registered Landfill Site (Point Buffered to 100m)
 - Registered Landfill Site (Point Buffered to 250m)
 - Registered Waste Transfer Site (Location)
 - Registered Waste Transfer Site
 - Registered Waste Treatment or Disposal Site (Location)
 - Registered Waste Treatment or Disposal Site

Site Sensitivity Map - Slice A



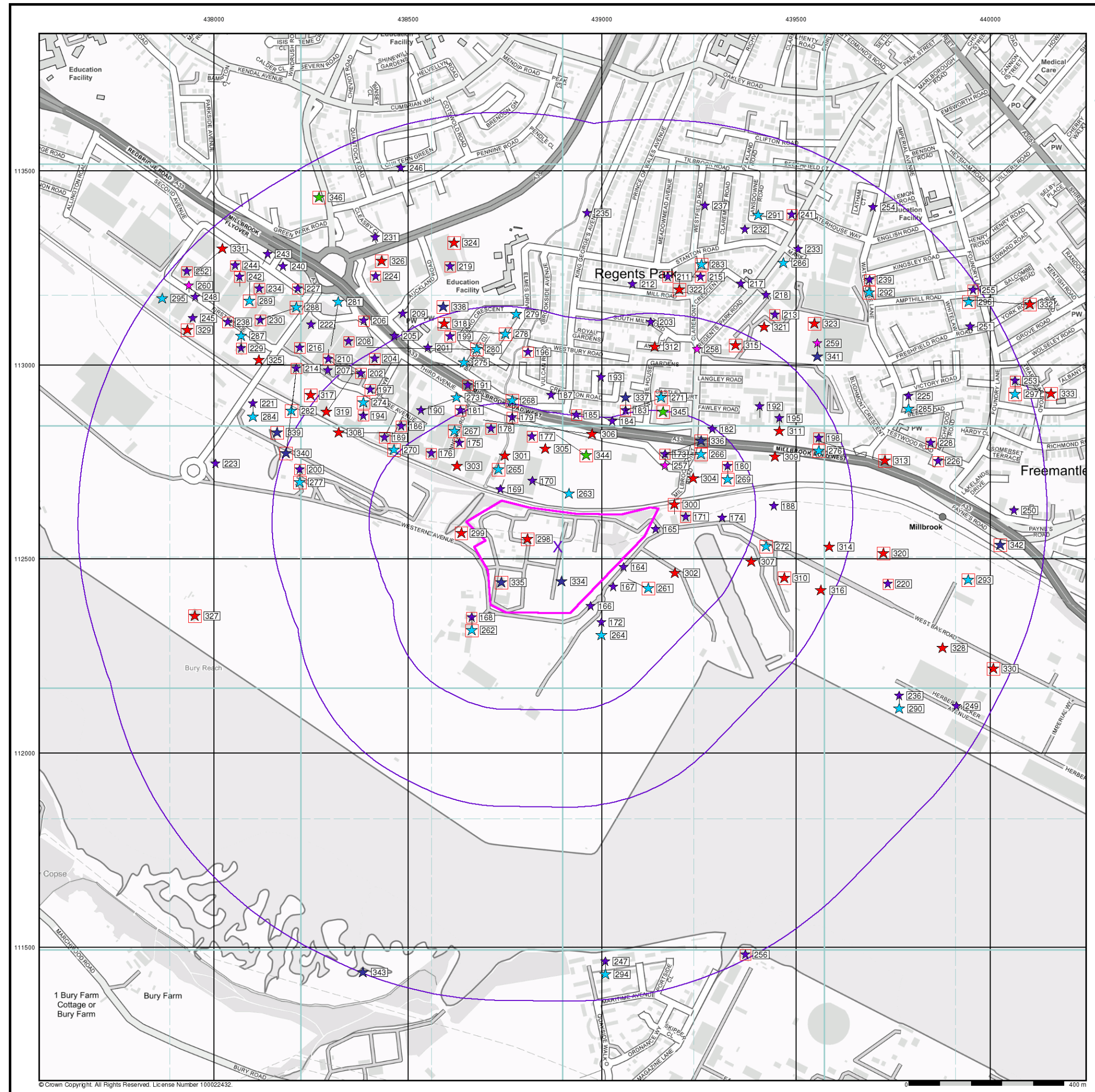
Order Details

Order Number: 288352970_1_1
 Customer Ref: 100419175-001
 National Grid Reference: 438890, 112530
 Slice: A
 Site Area (Ha): 9.24
 Search Buffer (m): 1000

Site Details
 Site at 438720, 112480

Landmark
 INFORMATION GROUP

Tel: 0844 844 9952
 Fax: 0844 844 9951
 Web: www.envirocheck.co.uk



M M

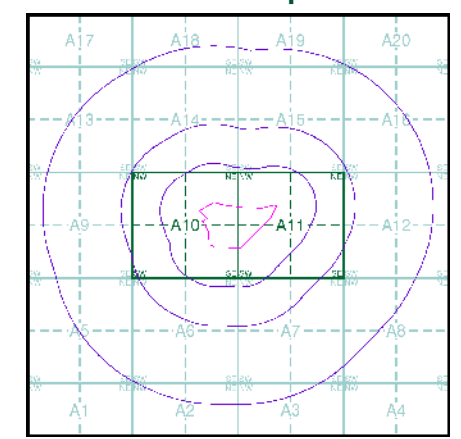
MOTT MACDONALD

Industrial Land Use Map

- General**
- Specified Site
 - Specified Buffer(s)
 - Bearing Reference Point
 - Slice
 - Map ID

- Industrial Land Use**
- Contemporary Trade Directory Entry
 - Fuel Station Entry
 - Gas Pipeline
 - Points of Interest - Commercial Services
 - Points of Interest - Education and Health
 - Points of Interest - Manufacturing and Production
 - Points of Interest - Public Infrastructure
 - Points of Interest - Recreational and Environmental
 - Underground Electrical Cables

Industrial Land Use Map - Slice A

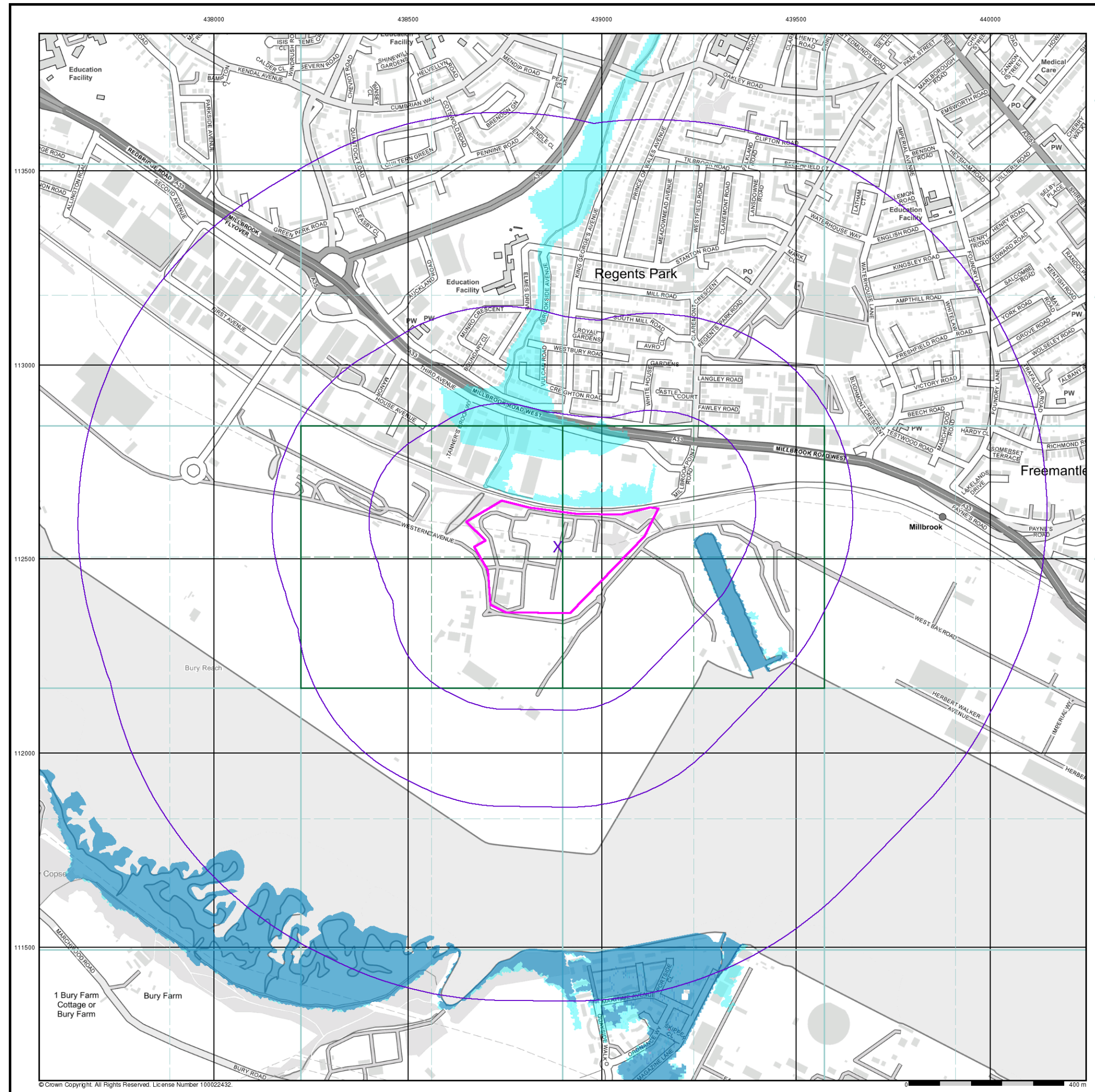


Order Details

Order Number: 288352970_1_1
 Customer Ref: 100419175-001
 National Grid Reference: 438890, 112530
 Slice: A
 Site Area (Ha): 9.24
 Search Buffer (m): 1000

Site Details

Site at 438720, 112480

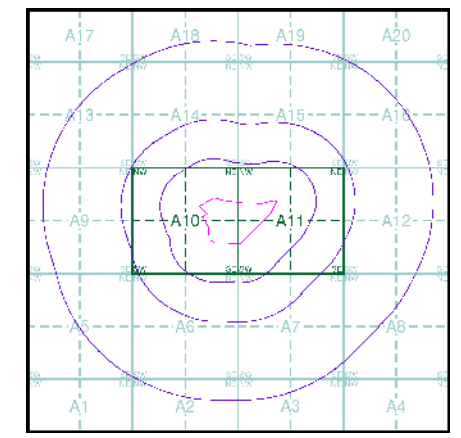


M M
MOTT
MACDONALD

- General**
- Specified Site
 - Specified Buffer(s)
 - Bearing Reference Point

- Agency and Hydrological (Flood)**
- Extreme Flooding from Rivers or Sea without Defences (Zone 2)
 - Flooding from Rivers or Sea without Defences (Zone 3)
 - Area Benefiting from Flood Defence
 - Flood Water Storage Areas
 - Flood Defence

Flood Map - Slice A



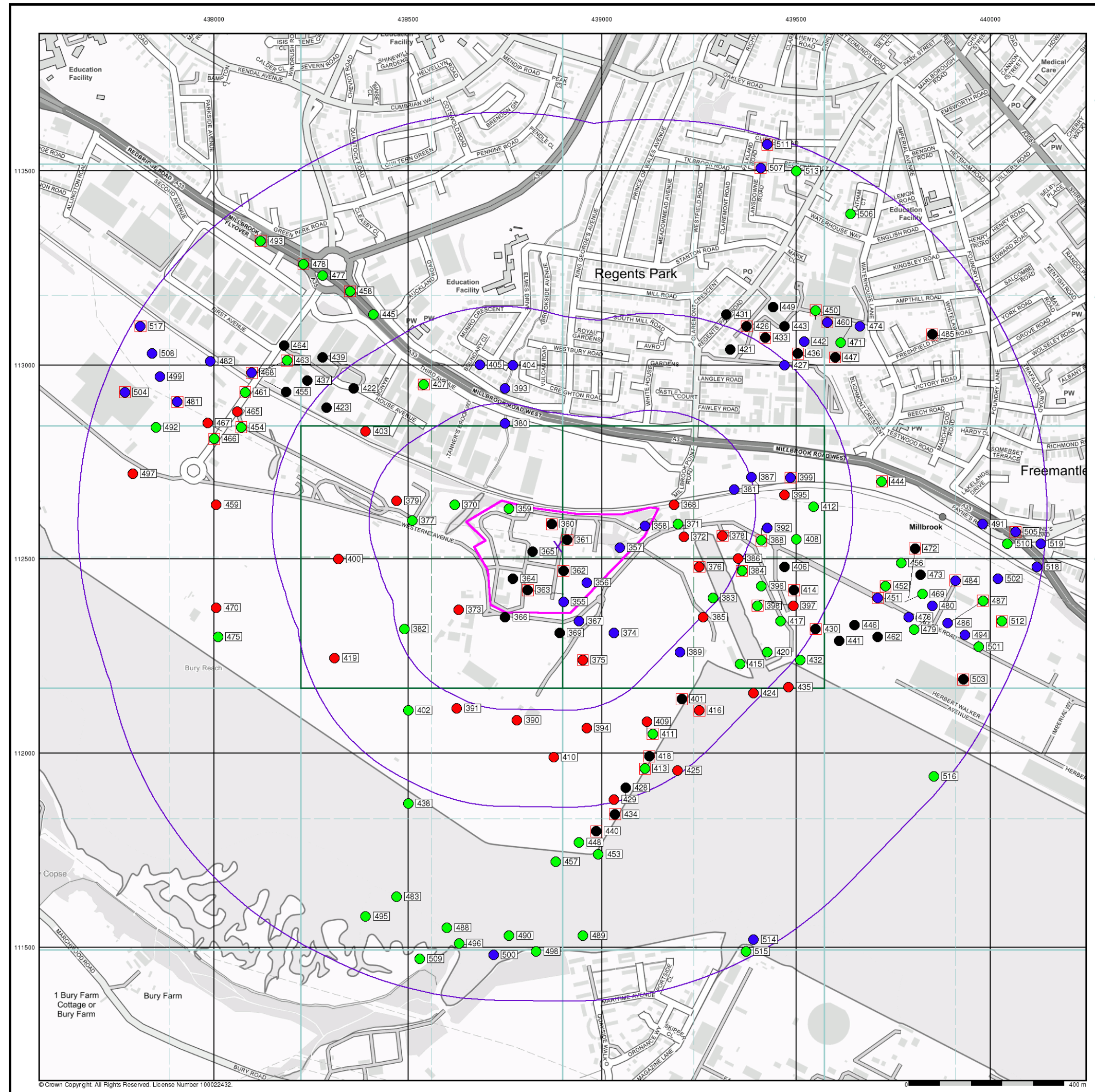
Order Details

Order Number: 288352970_1_1
 Customer Ref: 100419175-001
 National Grid Reference: 438890, 112530
 Slice: A
 Site Area (Ha): 9.24
 Search Buffer (m): 1000

Site Details
 Site at 438720, 112480

Landmark
 INFORMATION GROUP

Tel: 0844 844 9952
 Fax: 0844 844 9951
 Web: www.envirocheck.co.uk



M M
MOTT
MACDONALD

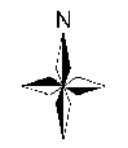
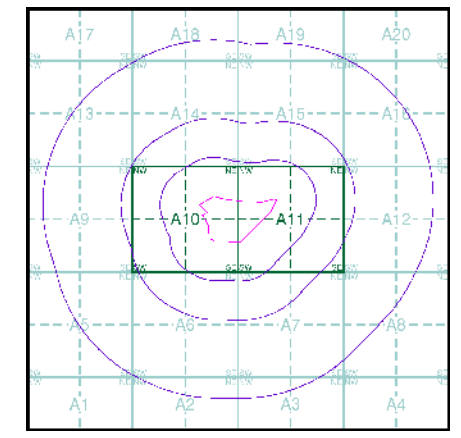
- General**
- Specified Site
 - Specified Buffer(s)
 - Bearing Reference Point
 - Map ID
 - Several of Type at Location

- Agency and Hydrological (Boreholes)**
- BGS Borehole Depth 0 - 10m
 - BGS Borehole Depth 10 - 30m
 - BGS Borehole Depth 30m +
 - Confidential
 - Other

For Borehole information please refer to the Borehole .csv file which accompanied this slice.

A copy of the BGS Borehole Ordering Form is available to download from the Support section of www.envirocheck.co.uk.

Borehole Map - Slice A



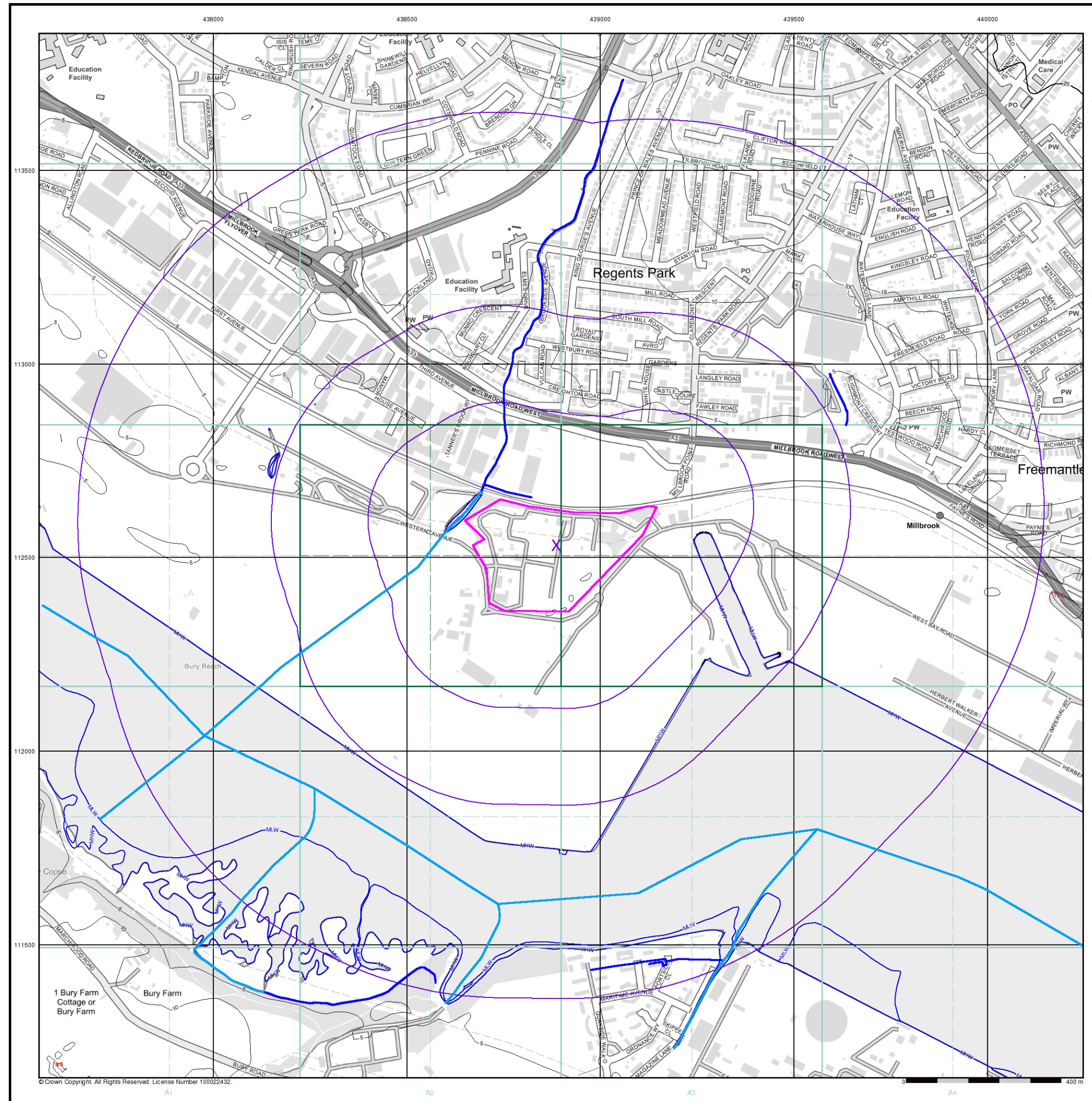
Order Details

Order Number: 288352970_1_1
 Customer Ref: 100419175-001
 National Grid Reference: 438890, 112530
 Slice: A
 Site Area (Ha): 9.24
 Search Buffer (m): 1000

Site Details
 Site at 438720, 112480

Landmark
 INFORMATION GROUP

Tel: 0844 844 9952
 Fax: 0844 844 9951
 Web: www.envirocheck.co.uk



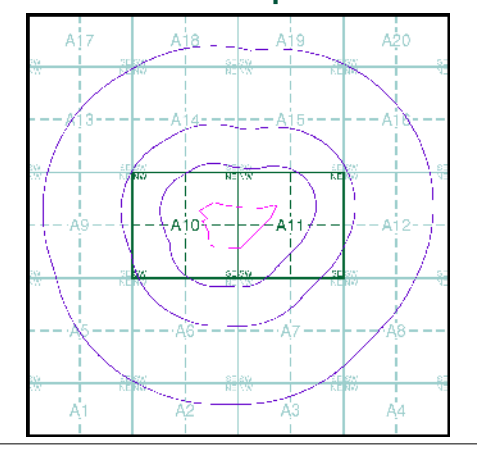
M M
MOTT
MACDONALD

- General**
- Specified Site
 - Specified Buffer(s)
 - Bearing Reference Point

- OS Water Network Data**
- | | |
|--------------|-------------------------|
| Canal | Drain |
| Reservoir | Other |
| Foreshore | Lake |
| Marsh | Transfer |
| Tidal River | Lock Or Flight Of Locks |
| Inland River | Sea |

- Contours (height in meters)**
- Standard Contour 105 MLW Mean Low Water
- Master Contour 100 MHW Mean High Water
- Spot Height 167.3

OS Water Network Map - Slice A



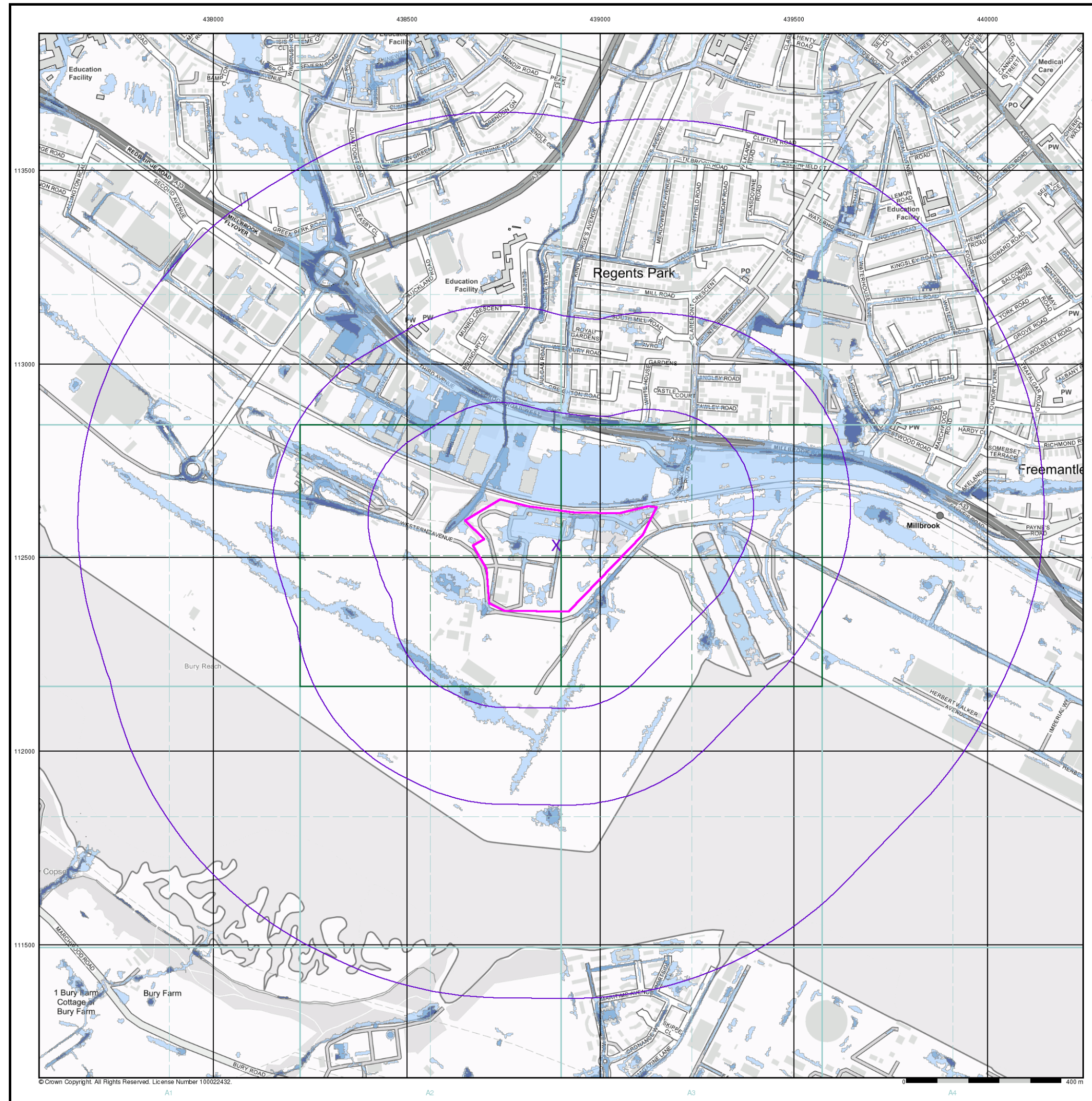
Order Details

Order Number: 288352970_1_1
 Customer Ref: 100419175-001
 National Grid Reference: 438890, 112530
 Slice: A
 Site Area (Ha): 9.24
 Search Buffer (m): 1000

Site Details
 Site at 438720, 112480

Landmark
 INFORMATION GROUP

Tel: 0844 844 9952
 Fax: 0844 844 9951
 Web: www.envirocheck.co.uk



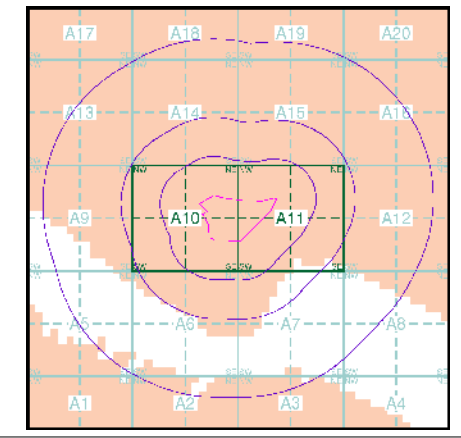
M M
MOTT
MACDONALD

- General**
- Specified Site
 - Specified Buffer(s)
 - Bearing Reference Point

- Risk of Flooding from Surface Water**
- High - 30 Year Return
 - Medium - 100 Year Return
 - Low - 1000 Year Return

- Suitability**
 See the suitability map below
- National to county
 - County to town
 - Town to street
 - Street to parcels of land
 - Property

EANRW Suitability Map - Slice A



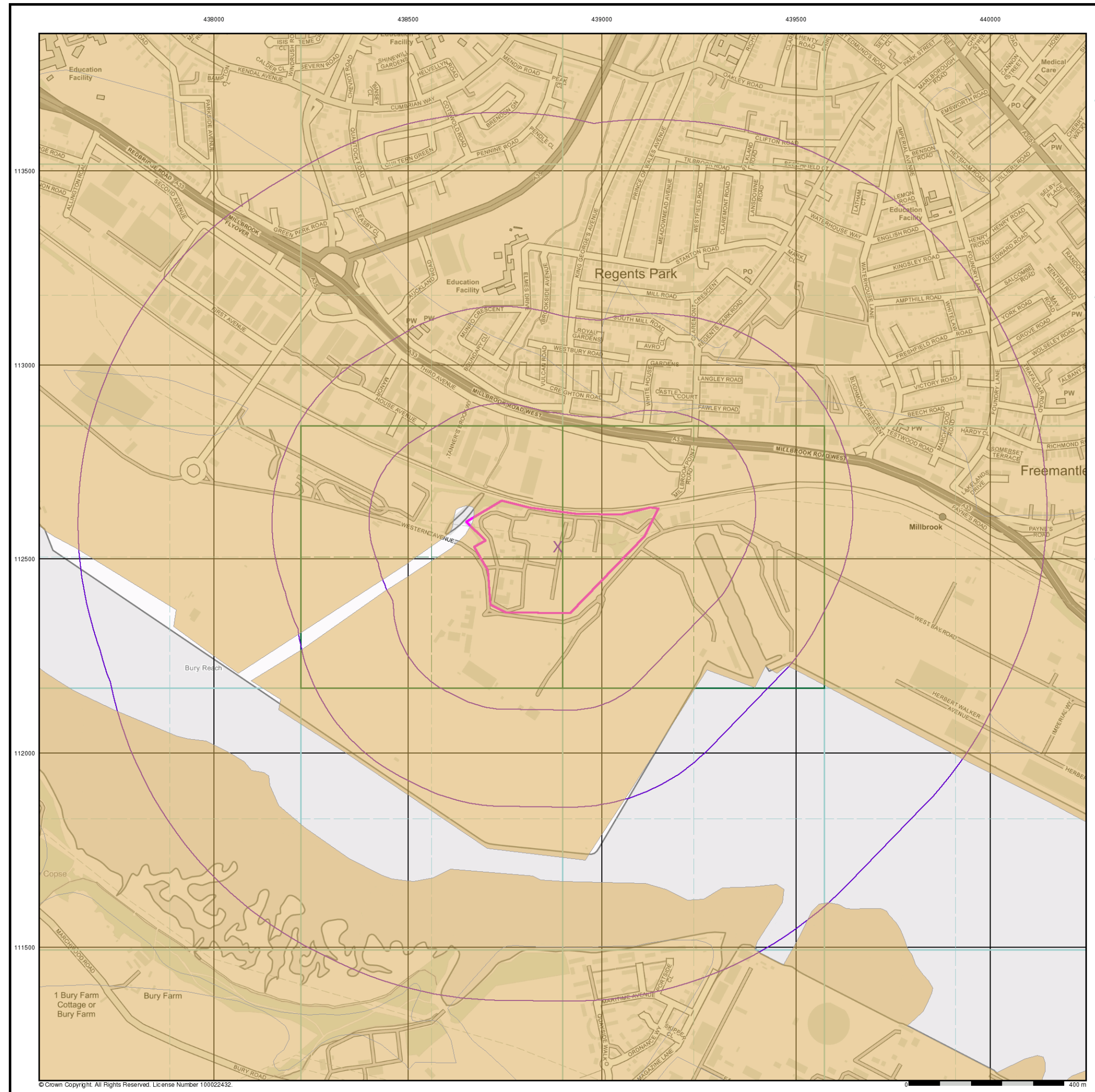
Order Details

Order Number: 288352970_1_1
 Customer Ref: 100419175-001
 National Grid Reference: 438890, 112530
 Slice: A
 Site Area (Ha): 9.24
 Search Buffer (m): 1000

Site Details
 Site at 438720, 112480

Landmark
 INFORMATION GROUP

Tel: 0844 844 9952
 Fax: 0844 844 9951
 Web: www.envirocheck.co.uk



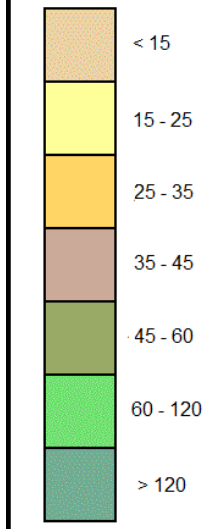
M M
MOTT
MACDONALD

General

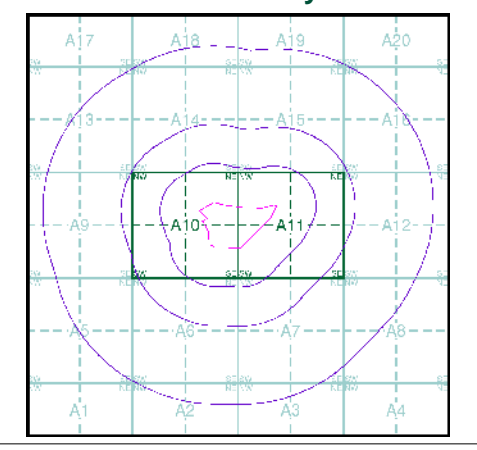
- Specified Site
- Specified Buffer(s)
- Bearing Reference Point

Estimated Soil Chemistry Arsenic

Arsenic Concentrations mg/kg



Estimated Soil Chemistry Arsenic - Slice A



Order Details

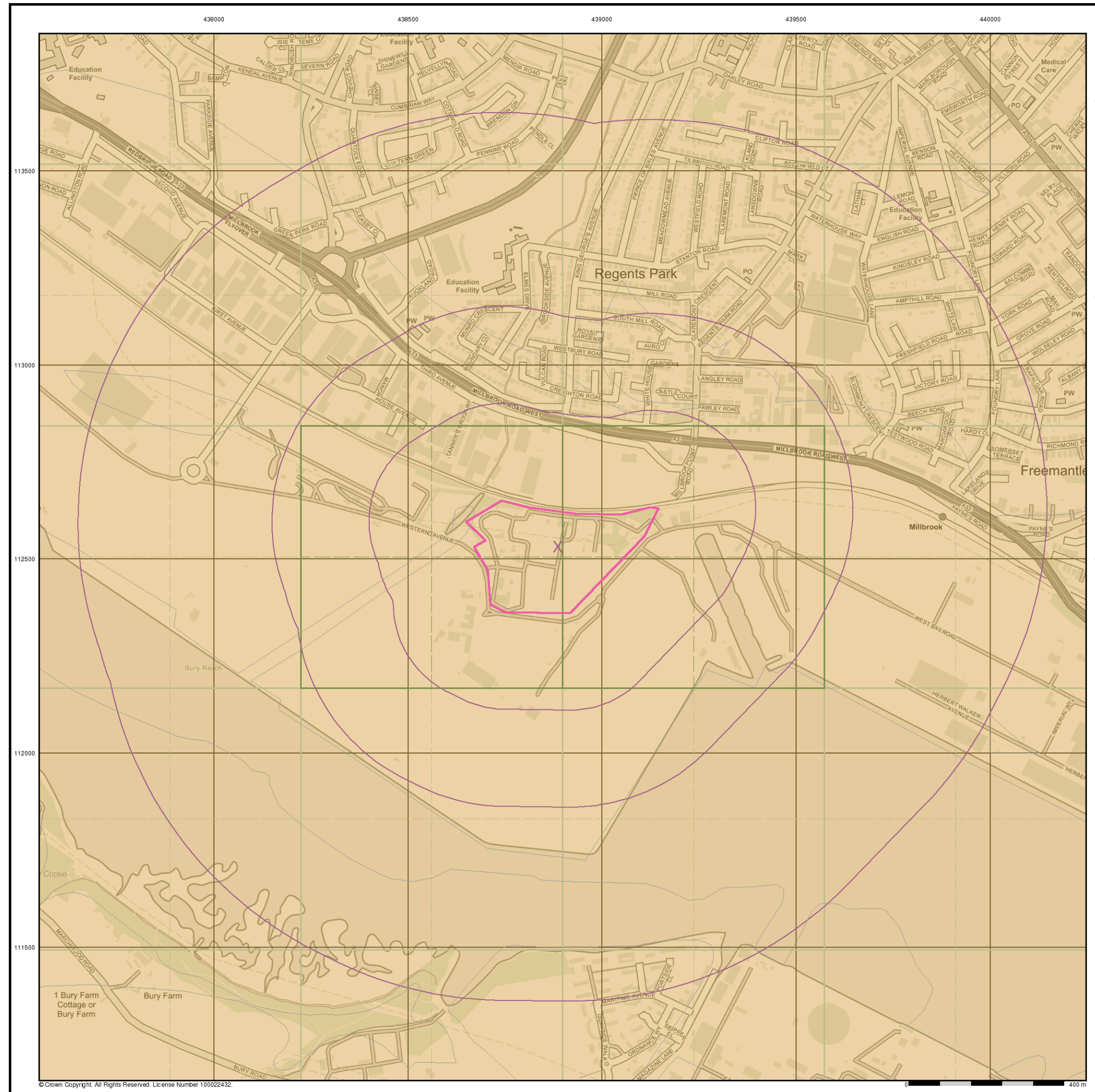
Order Details: 288352970_1_1
 Customer Ref: 100419175-001
 National Grid Reference: 438890, 112530
 Slice: A
 Site Area (Ha): 9.24
 Search Buffer (m): 1000

Site Details

Site at 438720, 112480

Landmark
 INFORMATION GROUP

Tel: 0844 844 9952
 Fax: 0844 844 9951
 Web: www.envirocheck.co.uk



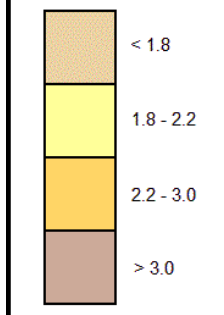
M M
MOTT
MACDONALD

General

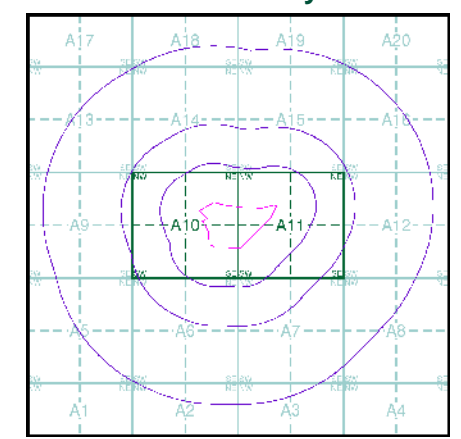
- Specified Site
- Specified Buffer(s)
- Bearing Reference Point

Estimated Soil Chemistry Cadmium

Cadmium Concentrations mg/kg



Estimated Soil Chemistry Cadmium - Slice A



Order Details

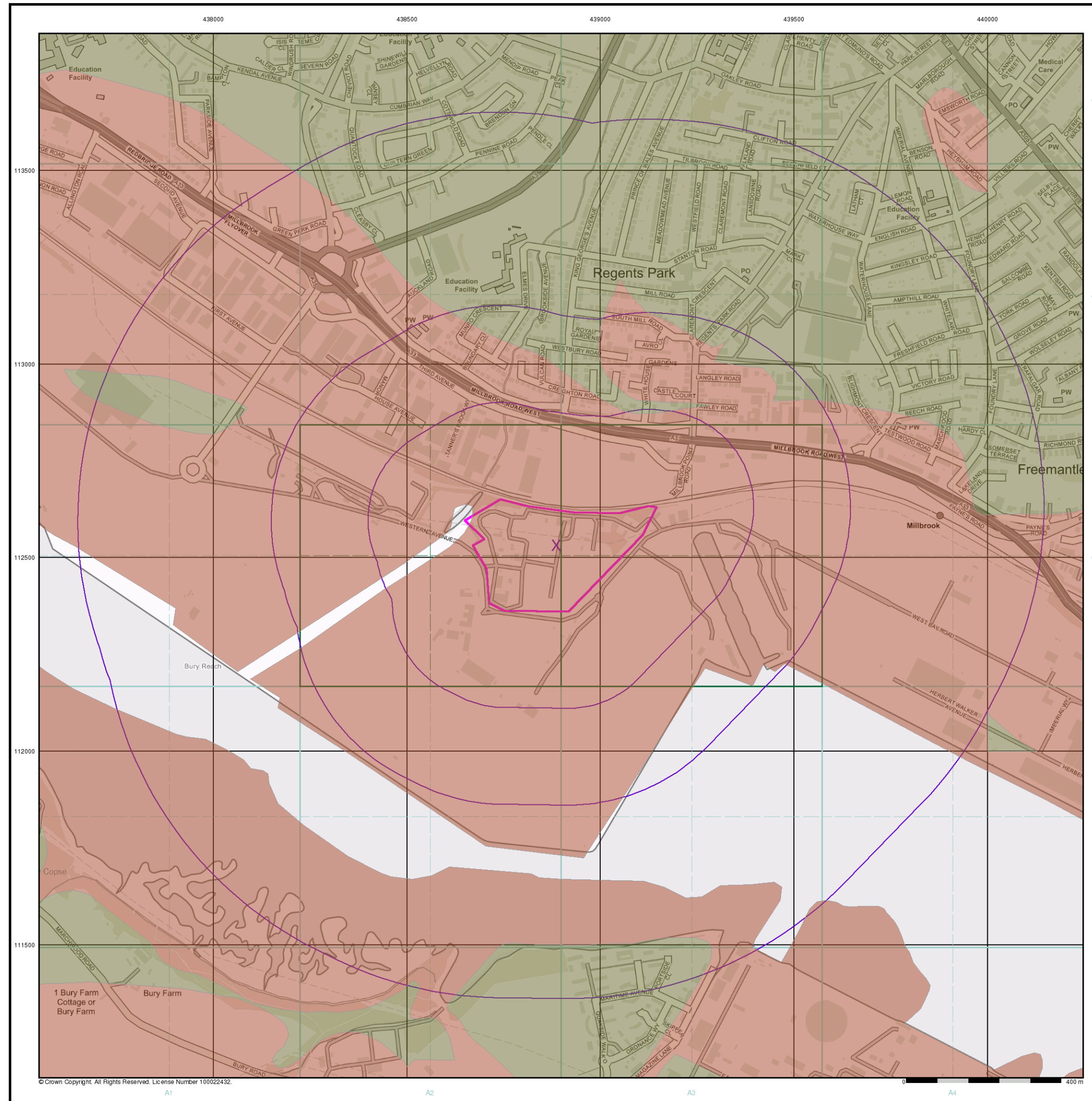
Order Details: 288352970_1_1
 Customer Ref: 100419175-001
 National Grid Reference: 438890, 112530
 Slice: A
 Site Area (Ha): 9.24
 Search Buffer (m): 1000

Site Details

Site at 438720, 112480

Landmark
 INFORMATION GROUP

Tel: 0844 844 9952
 Fax: 0844 844 9951
 Web: www.envirocheck.co.uk



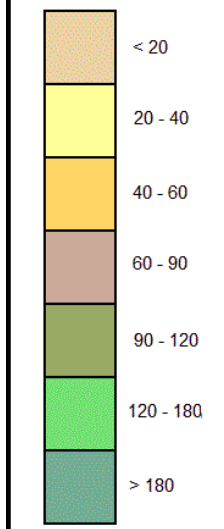
M M
MOTT
MACDONALD

General

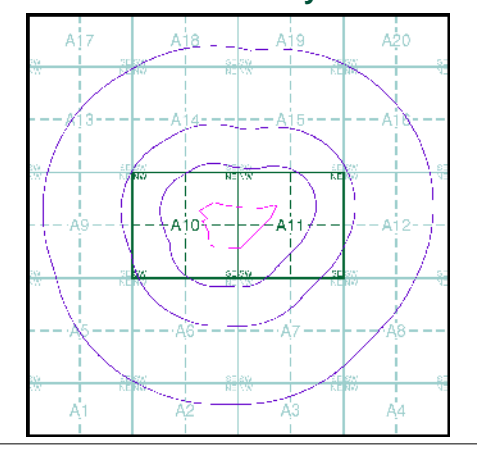
- Specified Site
- Specified Buffer(s)
- X Bearing Reference Point

Estimated Soil Chemistry Chromium

Chromium Concentrations mg/kg



Estimated Soil Chemistry Chromium - Slice A



Order Details

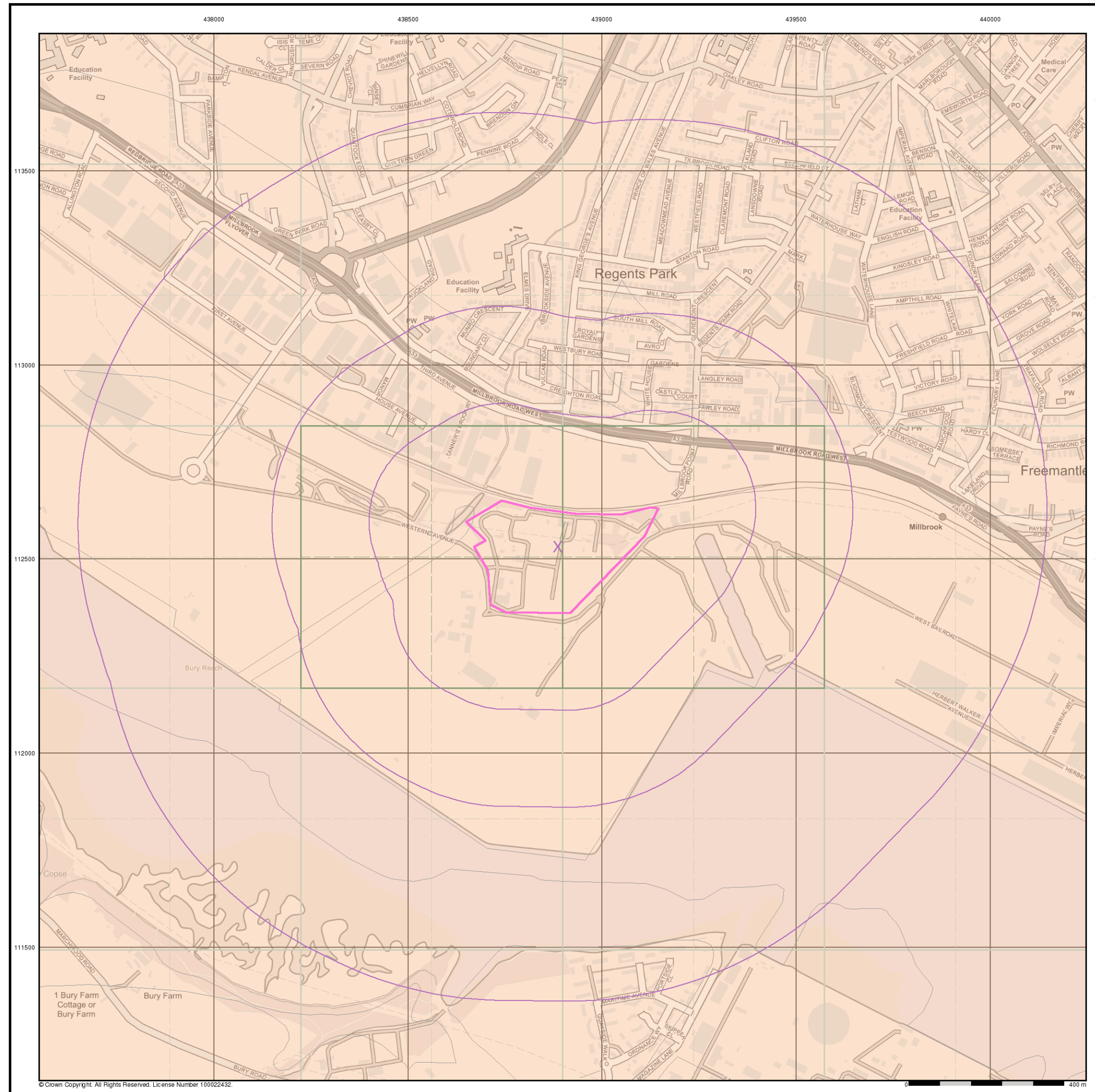
Order Details: 288352970_1_1
 Customer Ref: 100419175-001
 National Grid Reference: 438890, 112530
 Slice: A
 Site Area (Ha): 9.24
 Search Buffer (m): 1000

Site Details

Site at 438720, 112480

Landmark
 INFORMATION GROUP

Tel: 0844 844 9952
 Fax: 0844 844 9951
 Web: www.envirocheck.co.uk



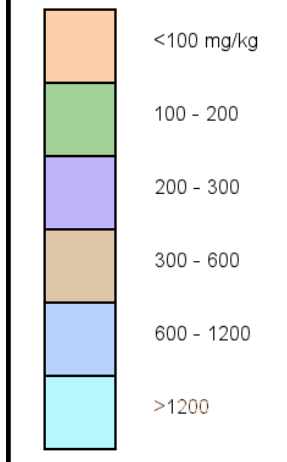
M M
MOTT
MACDONALD

General

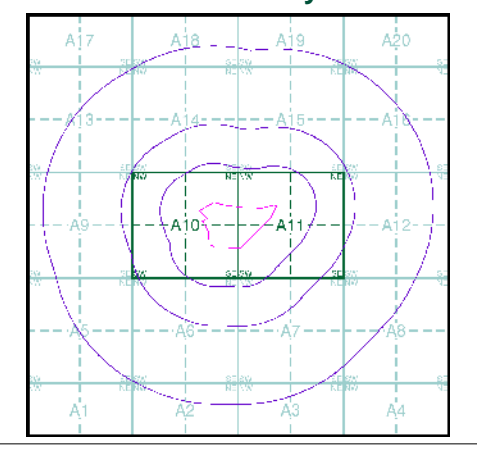
- Specified Site
- Specified Buffer(s)
- X Bearing Reference Point

Estimated Soil Chemistry Lead

Lead Concentrations mg/kg



Estimated Soil Chemistry Lead - Slice A



Order Details

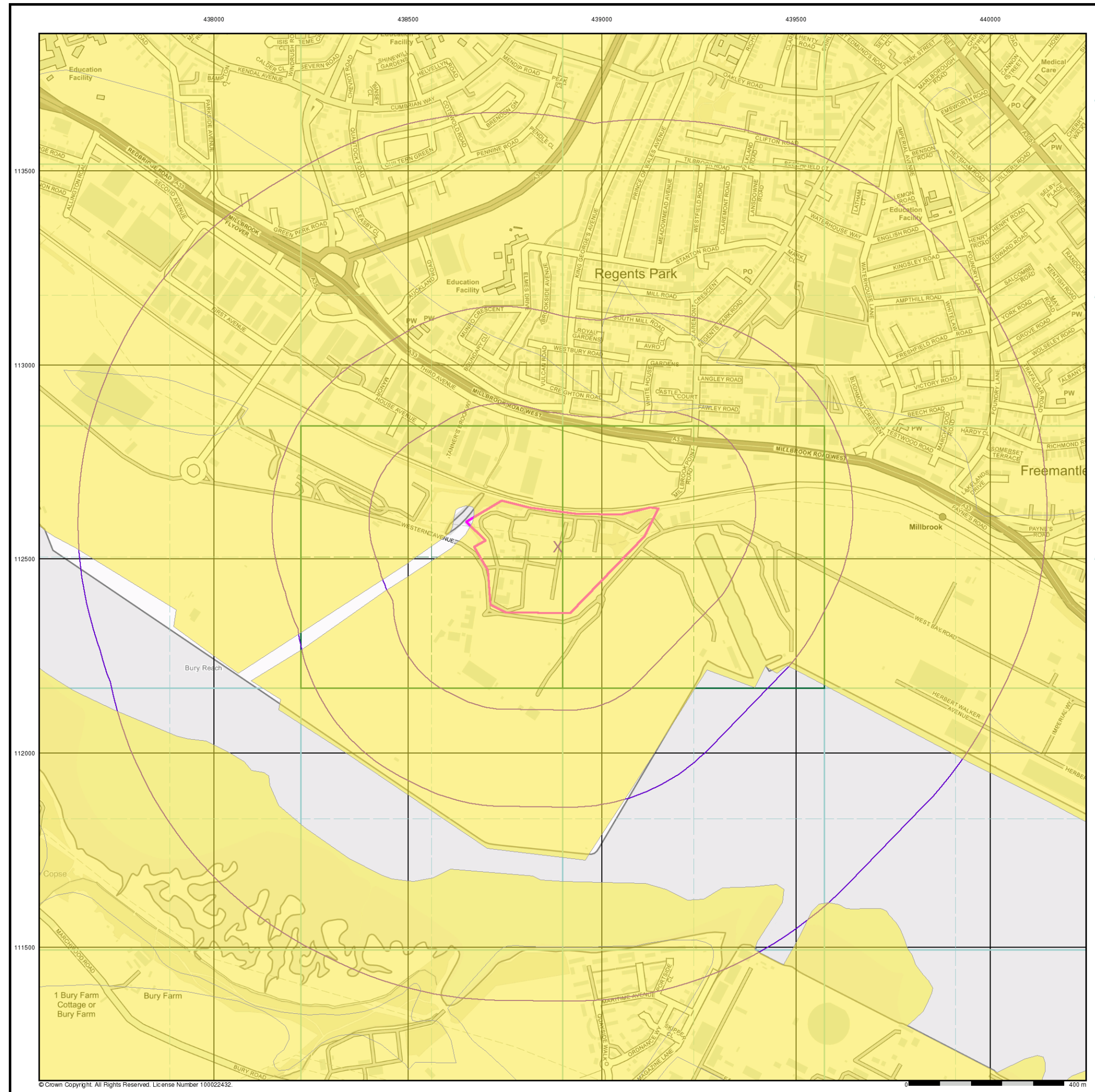
Order Details: 288352970_1_1
 Customer Ref: 100419175-001
 National Grid Reference: 438890, 112530
 Slice: A
 Site Area (Ha): 9.24
 Search Buffer (m): 1000

Site Details

Site at 438720, 112480

Landmark
 INFORMATION GROUP

Tel: 0844 844 9952
 Fax: 0844 844 9951
 Web: www.envirocheck.co.uk



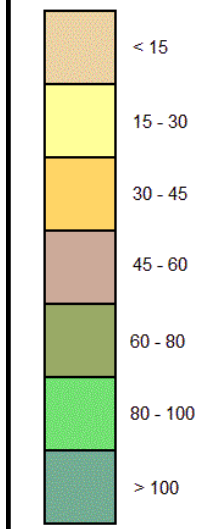
M M
MOTT
MACDONALD

General

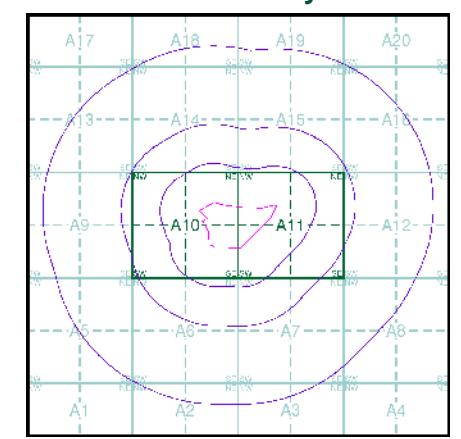
- ▭ Specified Site
- Specified Buffer(s)
- X Bearing Reference Point

Estimated Soil Chemistry Nickel

Nickel Concentrations mg/kg



Estimated Soil Chemistry Nickel - Slice A



Order Details

Order Details: 288352970_1_1
 Customer Ref: 100419175-001
 National Grid Reference: 438890, 112530
 Slice: A
 Site Area (Ha): 9.24
 Search Buffer (m): 1000

Site Details

Site at 438720, 112480

Landmark
 INFORMATION GROUP

Tel: 0844 844 9952
 Fax: 0844 844 9951
 Web: www.envirocheck.co.uk

Geology 1:50,000 Maps Legends

Artificial Ground and Landslip

Map Colour	Lex Code	Rock Name	Rock Type	Min and Max Age
	MGR	Made Ground (Undivided)	Artificial Deposit	Not Supplied - Holocene
	WGR	Worked Ground (Undivided)	Void	Not Supplied - Holocene
	WMGR	Infilled Ground	Artificial Deposit	Not Supplied - Holocene

Superficial Geology

Map Colour	Lex Code	Rock Name	Rock Type	Min and Max Age
	TFD	Tidal Flat Deposits	Clay and Silt	Not Supplied - Holocene
	RTD1	River Terrace Deposits, 1	Sand and Gravel	Not Supplied - Quaternary
	RTD1	River Terrace Deposits, 1	Clay and Silt	Not Supplied - Quaternary
	RTD3	River Terrace Deposits, 3	Sand and Gravel	Not Supplied - Quaternary
	RTD2	River Terrace Deposits, 2	Sand and Gravel	Not Supplied - Quaternary
	RTD3	River Terrace Deposits, 3	Clay and Silt	Not Supplied - Quaternary
	RTD4	River Terrace Deposits, 4	Sand and Gravel	Not Supplied - Quaternary

Bedrock and Faults

Map Colour	Lex Code	Rock Name	Rock Type	Min and Max Age
	EA	Earnley Sand Formation	Sand, Silt and Clay	Not Supplied - Lutetian
	MARF	Marsh Farm Formation	Clay, Silt and Sand	Not Supplied - Lutetian
	SLSY	Selsey Sand Formation	Sand, Silt and Clay	Not Supplied - Lutetian
	BAC	Barton Clay Formation	Clay	Not Supplied - Lutetian
	WTT	Wittering Formation	Sand, Silt and Clay	Not Supplied - Ypresian

M
M
MOTT
MACDONALD

Geology 1:50,000 Maps

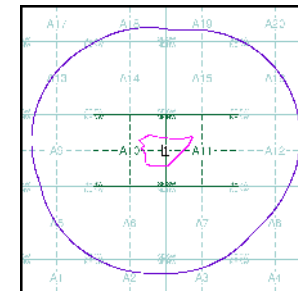
This report contains geological map extracts taken from the BGS Digital Geological map of Great Britain at 1:50,000 scale and is designed for users carrying out preliminary site assessments who require geological maps for the area around the site. This mapping may be more up to date than previously published paper maps.

The various geological layers - artificial and landslip deposits, superficial geology and solid (bedrock) geology are displayed in separate maps, but superimposed on the final 'Combined Surface Geology' map. All map legends feature on this page. Not all layers have complete nationwide coverage, so availability of data for relevant map sheets is indicated below.

Geology 1:50,000 Maps Coverage

Map ID:	1
Map Sheet No:	315
Map Name:	Southampton
Map Date:	1987
Bedrock Geology:	Available
Superficial Geology:	Available
Artificial Geology:	Available
Faults:	Not Supplied
Landslip:	Available
Rock Segments:	Not Supplied

Geology 1:50,000 Maps - Slice A



Order Details:

Order Number:	288352970_1_1
Customer Reference:	100419175-001
National Grid Reference:	438890, 112530
Slice:	A
Site Area (Ha):	9.24
Search Buffer (m):	1000

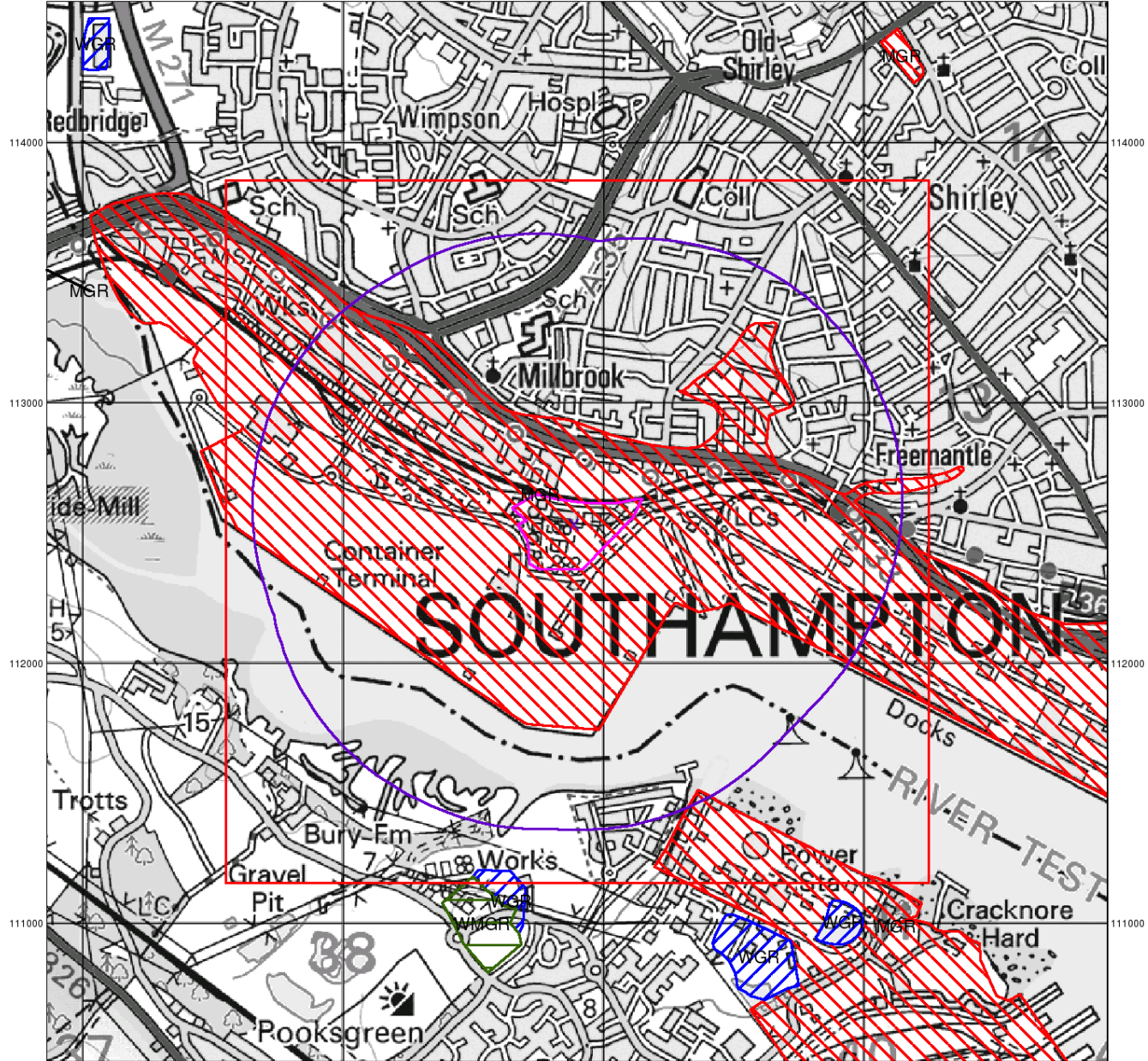
Site Details:

Site at 438720, 112480

Landmark
INFORMATION GROUP

Tel: 0844 844 9952
Fax: 0844 844 9951
Web: www.envirocheck.co.uk

437000 438000 439000 440000



© Crown Copyright. All Rights Reserved. License Number 100022432.

M M
MOTT
MACDONALD

Artificial Ground and Landslip

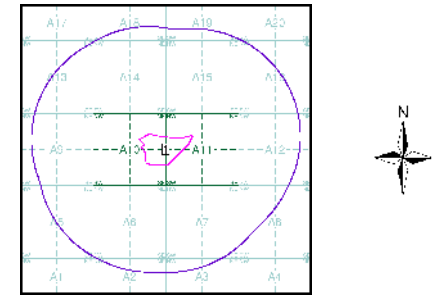
Artificial ground is a term used by BGS for those areas where the ground surface has been significantly modified by human activity. Information about previously developed ground is especially important, as it is often associated with potentially contaminated material, unpredictable engineering conditions and unstable ground.

Artificial ground includes:

- Made ground - man-made deposits such as embankments and spoil heaps on the natural ground surface.
- Worked ground - areas where the ground has been cut away such as quarries and road cuttings.
- Infilled ground - areas where the ground has been cut away then wholly or partially backfilled.
- Landscaped ground - areas where the surface has been reshaped.
- Disturbed ground - areas of ill-defined shallow or near surface mineral workings where it is impracticable to map made and worked ground separately.

Mass movement (landslip) deposits on BGS geological maps are primarily superficial deposits that have moved down slope under gravity to form landslips. These affect bedrock, other superficial deposits and artificial ground. The dataset also includes foundered strata, where the ground has collapsed due to subsidence.

Artificial Ground and Landslip Map - Slice A



Order Details:

Order Number: 288352970_1_1
 Customer Reference: 100419175-001
 National Grid Reference: 438890, 112530
 Slice: A
 Site Area (Ha): 9.24
 Search Buffer (m): 1000

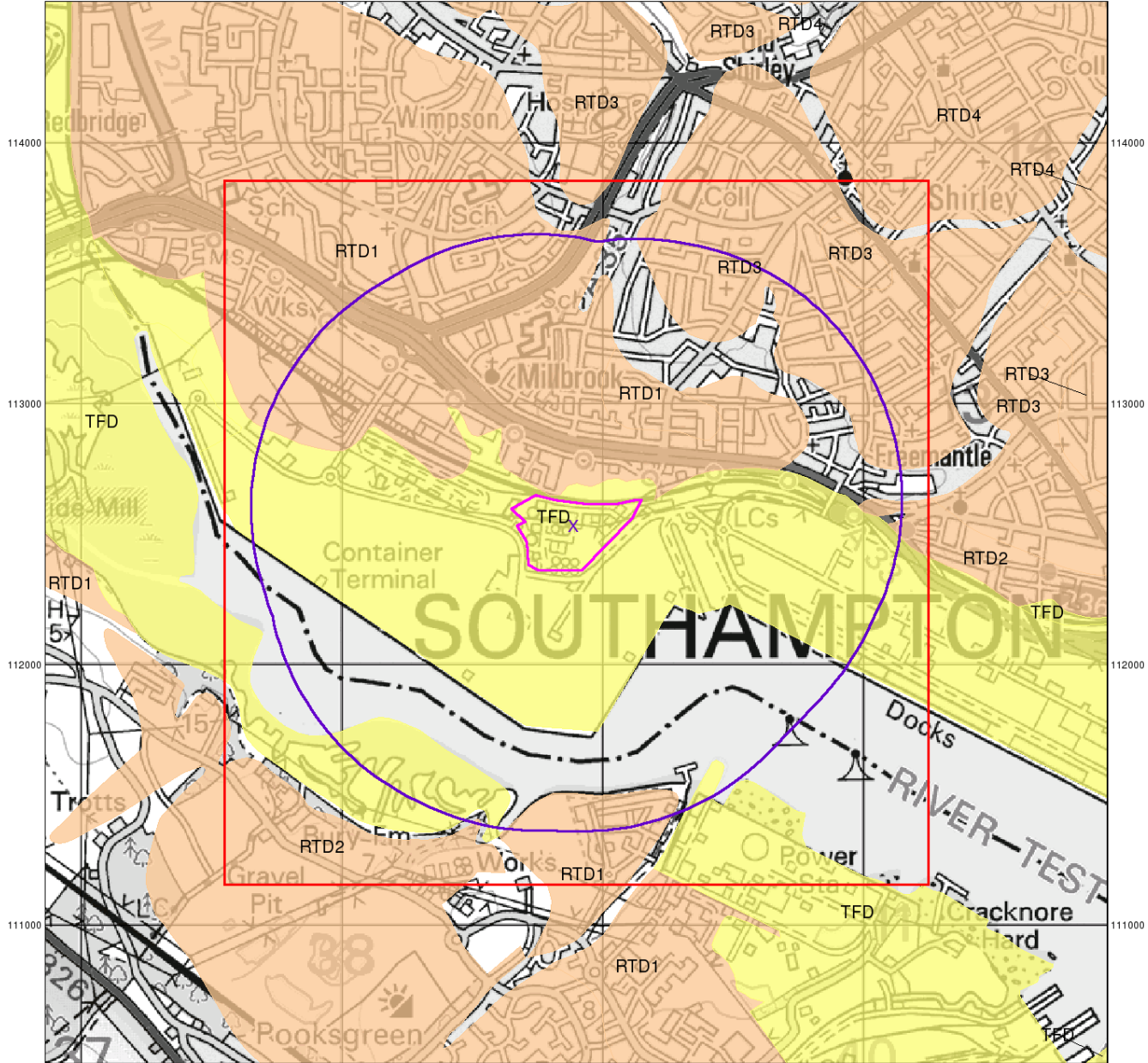
Site Details:

Site at 438720, 112480

Landmark
 INFORMATION GROUP

Tel: 0844 844 9952
 Fax: 0844 844 9951
 Web: www.envirocheck.co.uk

437000 438000 439000 440000



© Crown Copyright. All Rights Reserved. License Number 100022432.

M M
MOTT
MACDONALD

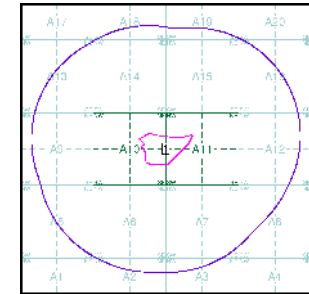
Superficial Geology

Superficial Deposits are the youngest geological deposits formed during the most recent period of geological time, the Quaternary, which extends back about 1.8 million years from the present.

They rest on older deposits or rocks referred to as Bedrock. This dataset contains Superficial deposits that are of natural origin and 'in place'. Other superficial strata may be held in the Mass Movement dataset where they have been moved, or in the Artificial Ground dataset where they are of man-made origin.

Most of these Superficial deposits are unconsolidated sediments such as gravel, sand, silt and clay, and onshore they form relatively thin, often discontinuous patches or larger spreads.

Superficial Geology Map - Slice A



Order Details:

Order Number:	288352970_1_1
Customer Reference:	100419175-001
National Grid Reference:	438890, 112530
Slice:	A
Site Area (Ha):	9.24
Search Buffer (m):	1000

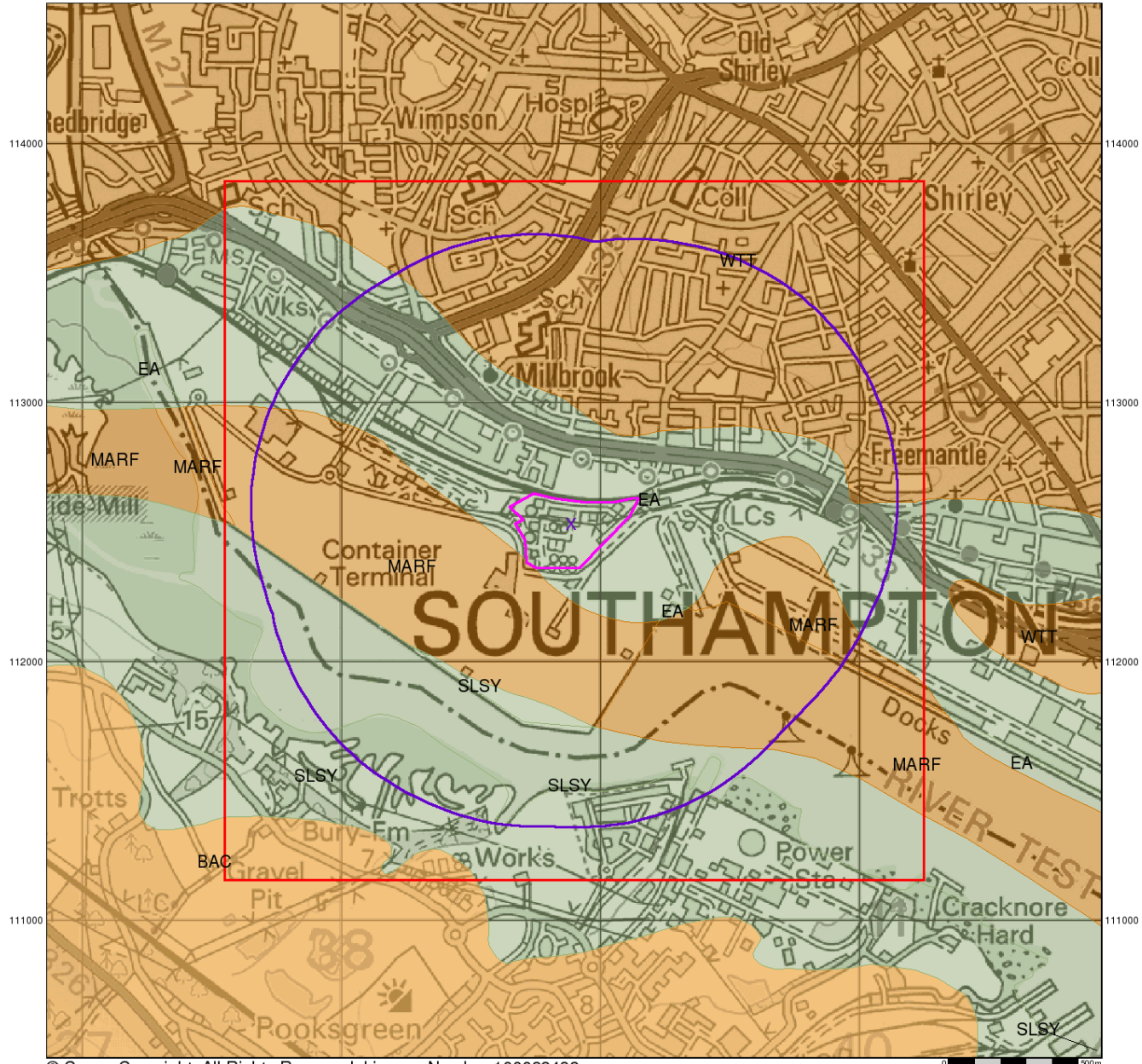
Site Details:

Site at 438720, 112480

Landmark
INFORMATION GROUP

Tel: 0844 844 9952
 Fax: 0844 844 9951
 Web: www.envirocheck.co.uk

437000 438000 439000 440000



© Crown Copyright. All Rights Reserved. License Number 100022432.

M
M
MOTT
MACDONALD

Bedrock and Faults

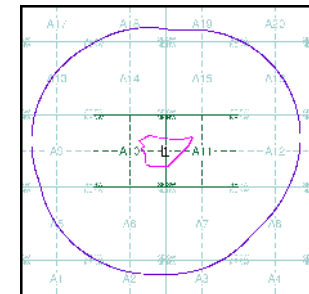
Bedrock geology is a term used for the main mass of rocks forming the Earth and are present everywhere, whether exposed at the surface in outcrops or concealed beneath superficial deposits or water.

The bedrock has formed over vast lengths of geological time ranging from ancient and highly altered rocks of the Proterozoic, some 2500 million years ago, or older, up to the relatively young Pliocene, 1.8 million years ago.

The bedrock geology includes many lithologies, often classified into three types based on origin: igneous, metamorphic and sedimentary.

The BGS Faults and Rock Segments dataset includes geological faults (e.g. normal, thrust), and thin beds mapped as lines (e.g. coal seam, gypsum bed). Some of these are linked to other particular 1:50,000 Geology datasets, for example, coal seams are part of the bedrock sequence, most faults and mineral veins primarily affect the bedrock but cut across the strata and post date its deposition.

Bedrock and Faults Map - Slice A



Order Details:

Order Number: 288352970_1_1
Customer Reference: 100419175-001
National Grid Reference: 438890, 112530
Slice: A
Site Area (Ha): 9.24
Search Buffer (m): 1000

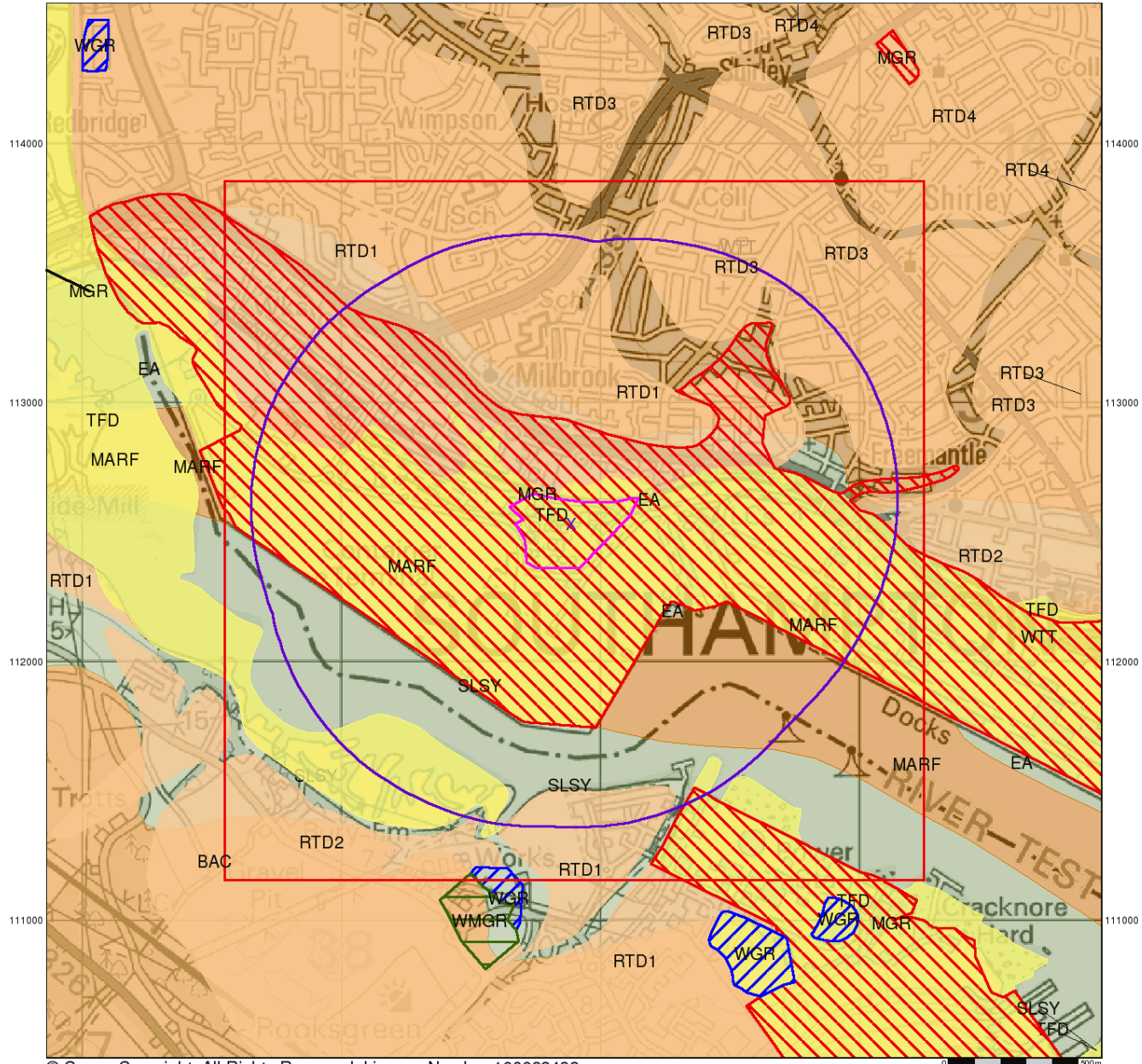
Site Details:

Site at 438720, 112480

Landmark
INFORMATION GROUP

Tel: 0844 844 9952
Fax: 0844 844 9951
Web: www.envirocheck.co.uk

437000 438000 439000 440000



© Crown Copyright. All Rights Reserved. License Number 100022432.

M
M
MOTT
MACDONALD

Combined Surface Geology

The Combined Surface Geology map combines all the previous maps into one combined geological overview of your site.

Please consult the legends to the previous maps to interpret the Combined "Surface Geology" map.

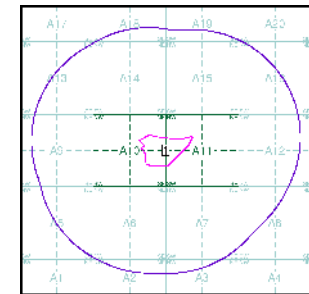
Additional Information

More information on 1:50,000 Geological mapping and explanations of rock classifications can be found on the BGS website. Using the LEX Codes in this report, further descriptions of rock types can be obtained by interrogating the 'BGS Lexicon of Named Rock Units'. This database can be accessed by following the 'Information and Data' link on the BGS website.

Contact

British Geological Survey
Kingsley Dunham Centre
Keyworth
Nottingham
NG12 5GG
Telephone: 0115 936 3143
Fax: 0115 936 3276
email: enquiries@bgs.ac.uk
website: www.bgs.ac.uk

Combined Geology Map - Slice A



Order Details:

Order Number: 288352970_1_1
Customer Reference: 100419175-001
National Grid Reference: 438890, 112530
Slice: A
Site Area (Ha): 9.24
Search Buffer (m): 1000

Site Details:

Site at 438720, 112480

Landmark
INFORMATION GROUP

Tel: 0844 844 9952
Fax: 0844 844 9951
Web: www.envirocheck.co.uk

Historical Mapping Legends

Ordnance Survey County Series and Ordnance Survey Plan 1:2,500

Quarry **Gravel Pit** **Sand Pit**
Clay Pit **Shingle** **Refuse Heap**
Sloping Masonry **Flat Rock**
Marsh **Reeds** **Osiers**
Rough Pasture **Furze** **Wood**
Mixed Wood **Brushwood** **Orchard**
Fir **Ford** **Stepping Stones**
Ferry **Waterfall** **Lock**
Trig. Station **Altitude at Trig. Station**
B.M. 325.9 **Bench Mark** **Surface Level**
Arrow denotes flow of water **Antiquities (site of)**
Cutting **Embankment**
Railway crossing Road **Level Crossing** **Road crossing Railway**
Railway crossing River or Canal **Road over single stream** **Road over River or Canal**
County Boundary (Geographical)
County & Civil Parish Boundary
Administrative County & Civil Parish Boundary
County Borough Boundary (England)
County Burgh Boundary (Scotland)
Boundary Post or Stone **Police Call Box**
B.R. Bridle Road **Pump**
E.P. Electricity Pylon **S.P. Signal Post**
F.B. Foot Bridge **Sluice**
F.P. Foot Path **Spring**
G.P. Guide Post or Board **T.C.B. Telephone Call Box**
M.S. Mile Stone **Trough**
M.P. M.R. Mooring Post or Ring **Well**

Ordnance Survey Plan, Additional SIMs and Supply of Unpublished Survey Information 1:2,500 and 1:1,250

Inactive Quarry, Chalk Pit or Clay Pit **Active Quarry, Chalk Pit or Clay Pit**
Rock **Boulders**
Cliff **Slopes** **Top**
Roofed Building **Glazed Roof Building**
Sloping Masonry **Archway**
Non-Coniferous Tree (surveyed) **Coniferous Tree (surveyed)**
Non-Coniferous Trees (not surveyed) **Coniferous Trees (not surveyed)**
Orchard Tree **Scrub** **Bracken**
Coppice, Osier **Reeds** **Marsh, Saltings**
Rough Grassland **Heath** **Culvert**
Direction of water flow **Bench Mark** **Antiquity (site of)**
Cave Entrance **Triangulation Station** **Electricity Pylon**
Electricity Transmission Line
County Boundary (Geographical)
County & Civil Parish Boundary
Civil Parish Boundary
Admin. County or County Bor. Boundary
London Borough Boundary
Symbol marking point where boundary mereing changes
Beer House **Pillar, Pole or Post**
Boundary Post or Stone **Post Office**
Capstan, Crane **Public Convenience**
Chimney **Public House**
Drinking Fountain **Pump**
Electricity Pillar or Post **Signal Box or Bridge**
Fire Alarm Pillar **Signal Post or Light**
Foot Bridge **Spring**
Guide Post **Tank or Track**
Hydrant or Hydraulic **Telephone Call Box**
Level Crossing **Telephone Call Post**
Manhole **Trough**
Mile Post or Mooring Post **Water Point, Water Tap**
Mile Stone **Well**
Normal Tidal Limit **Wind Pump**

Large-Scale National Grid Data 1:2,500 and 1:1,250

Cliff **Slopes** **Top**
Rock **Rock (scattered)**
Boulders **Boulders (scattered)**
Positioned Boulder **Scree**
Non-Coniferous Tree (surveyed) **Coniferous Tree (surveyed)**
Non-Coniferous Trees (not surveyed) **Coniferous Trees (not surveyed)**
Orchard Tree **Scrub** **Bracken**
Coppice, Osier **Reeds** **Marsh, Saltings**
Rough Grassland **Heath** **Culvert**
Direction of water flow **Triangulation Station** **Antiquity (site of)**
Electricity Transmission Line **Electricity Pylon**
Bench Mark **Buildings with Building Seed**
Roofed Building **Glazed Roof Building**
Civil parish/community boundary
District boundary
County boundary
Boundary post/stone
Boundary mereing symbol (note: these always appear in opposed pairs or groups of three)
Barracks **Pillar, Pole or Post**
Battery **Post Office**
Cemetery **Public Convenience**
Chimney **Pump**
Cistern **Pumping Station**
Dismtd Rly **Place of Worship**
Electricity Generating Station **Sewage Ppg Sta** **Sewage Pumping Station**
Electricity Pole, Pillar **Signal Box or Bridge**
Electricity Sub Station **Signal Post or Light**
Filter Bed **Spring**
Fountain / Drinking Ftn. **Tank or Track**
Gas Valve Compound **Trough**
Gas Governor **Wind Pump**
Guide Post **Water Point, Water Tap**
Manhole **Works (building or area)**
Mile Post or Mile Stone **Well**

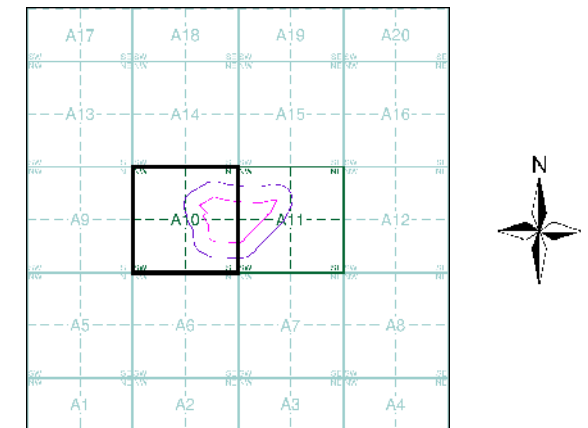
M M

MOTT
MACDONALD

Historical Mapping & Photography included:

Mapping Type	Scale	Date	Pg
Hampshire & Isle Of Wight	1:2,500	1869 - 1883	2
Hampshire & Isle Of Wight	1:2,500	1897	3
Hampshire & Isle Of Wight	1:2,500	1909 - 1910	4
Hampshire & Isle Of Wight	1:2,500	1933	5
Historical Aerial Photography	1:1,250	1945 - 1947	6
Ordnance Survey Plan	1:1,250	1947	7
Ordnance Survey Plan	1:1,250	1952 - 1982	8
Ordnance Survey Plan	1:2,500	1953	9
Ordnance Survey Plan	1:1,250	1956 - 1967	10
Ordnance Survey Plan	1:1,250	1967	11
Ordnance Survey Plan	1:2,500	1968	12
Additional SIMs	1:1,250	1974 - 1989	13
Additional SIMs	1:1,250	1983	14
Ordnance Survey Plan	1:1,250	1989	15
Large-Scale National Grid Data	1:1,250	1993	16
Large-Scale National Grid Data	1:1,250	1993	17
Historical Aerial Photography	1:2,500	1999	18

Historical Map - Segment A10



Order Details

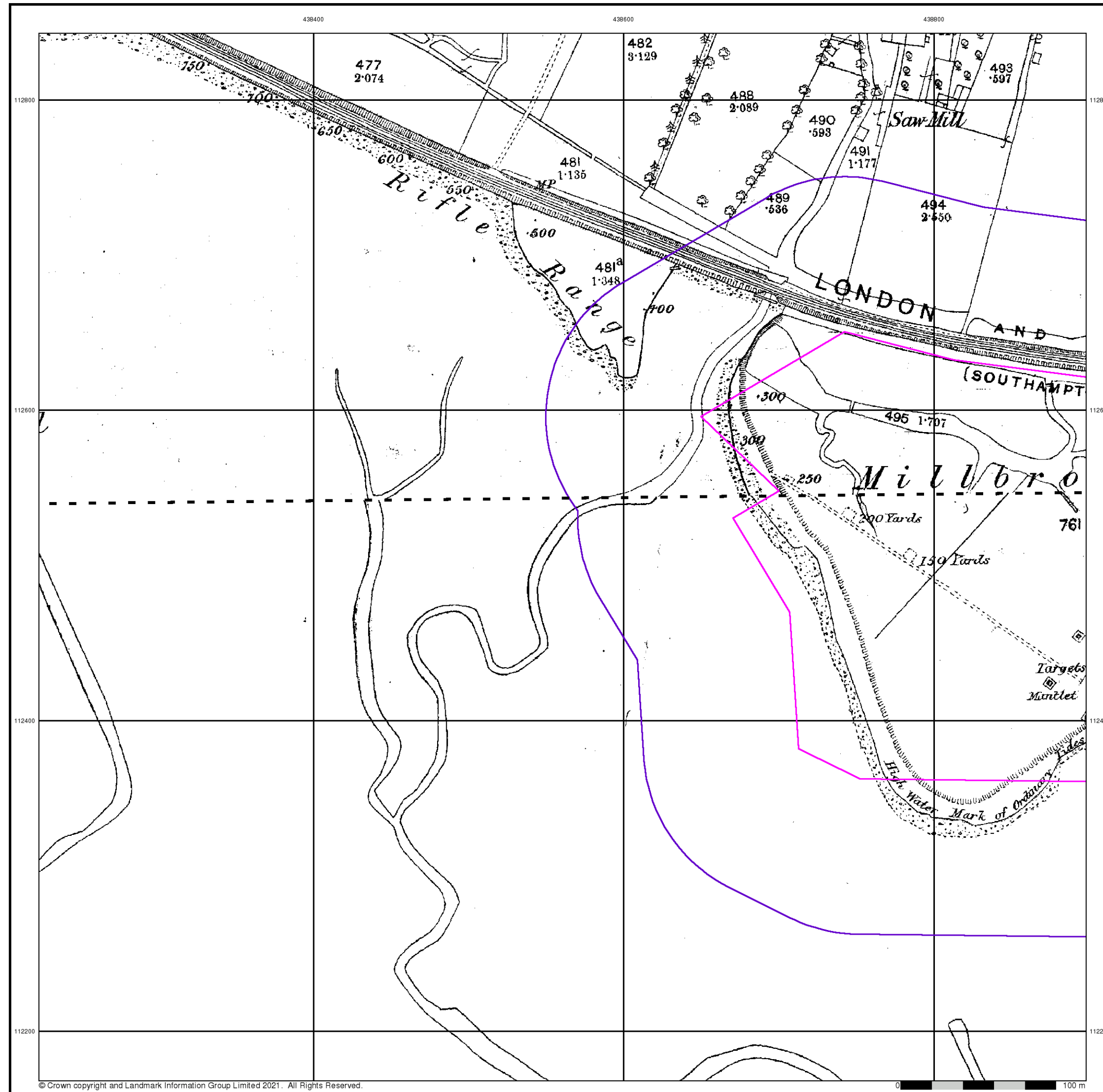
Order Number: 288352970_1_1
 Customer Ref: 100419175-001
 National Grid Reference: 438890, 112530
 Slice: A
 Site Area (Ha): 9.24
 Search Buffer (m): 100

Site Details

Site at 438720, 112480

Landmark
INFORMATION GROUP

Tel: 0844 844 9952
 Fax: 0844 844 9951
 Web: www.envirocheck.co.uk



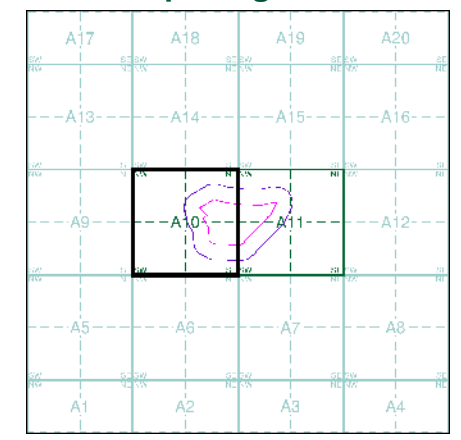
M M
MOTT MACDONALD
Hampshire & Isle Of Wight
Published 1869 - 1883
Source map scale - 1:2,500

The historical maps shown were reproduced from maps predominantly held at the scale adopted for England, Wales and Scotland in the 1840's. In 1854 the 1:2,500 scale was adopted for mapping urban areas and by 1896 it covered the whole of what were considered to be the cultivated parts of Great Britain. The published date given below is often some years later than the surveyed date. Before 1938, all OS maps were based on the Cassini Projection, with independent surveys of a single county or group of counties, giving rise to significant inaccuracies in outlying areas.

Map Name(s) and Date(s)

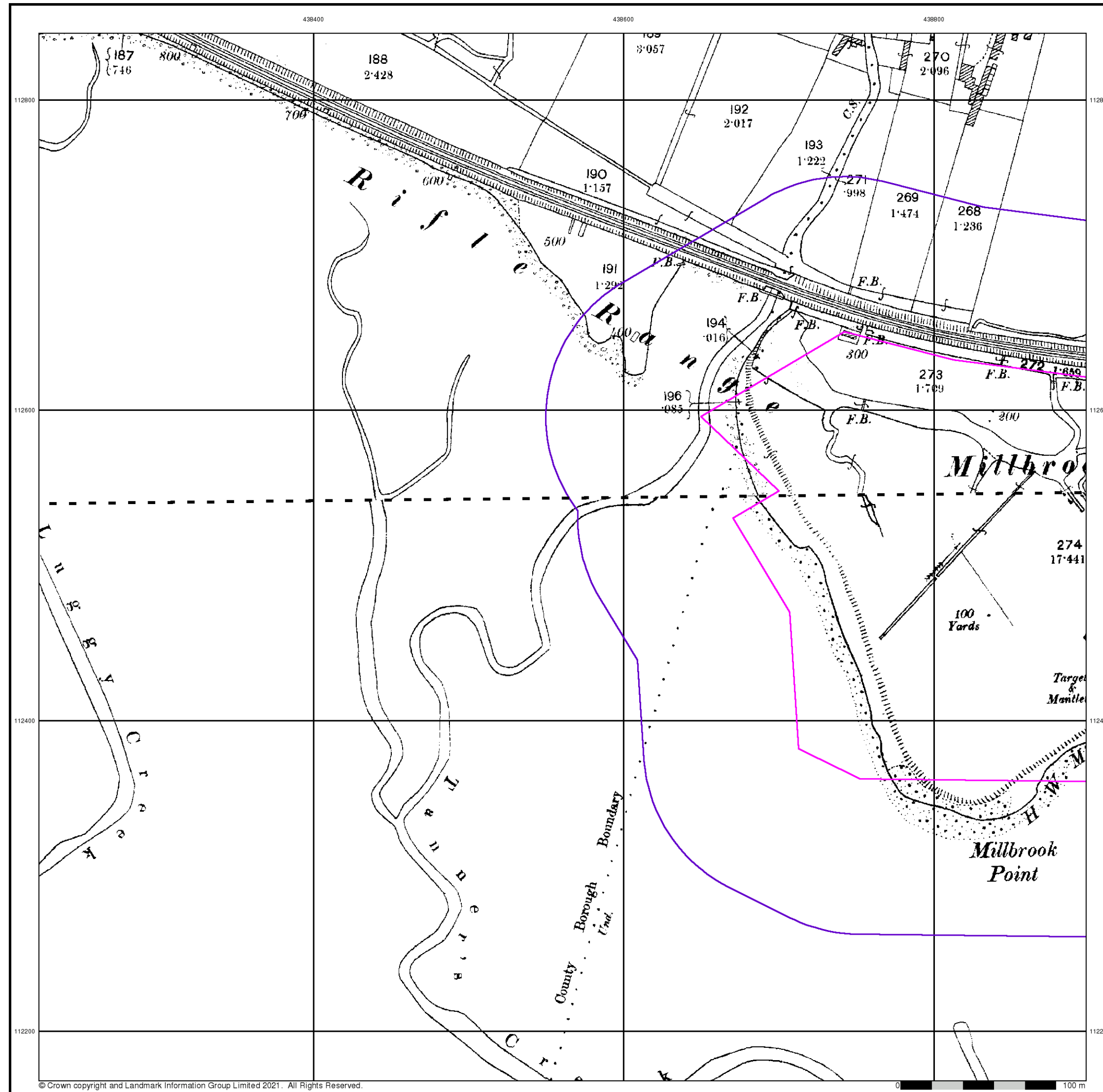
065 05
1883
1:2,500
065 09
1869
1:2,500

Historical Map - Segment A10



Order Details
 Order Number: 288352970_1_1
 Customer Ref: 100419175-001
 National Grid Reference: 438890, 112530
 Slice: A
 Site Area (Ha): 9.24
 Search Buffer (m): 100

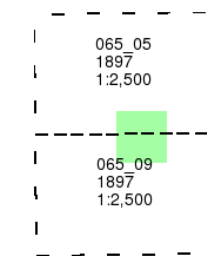
Site Details
 Site at 438720, 112480



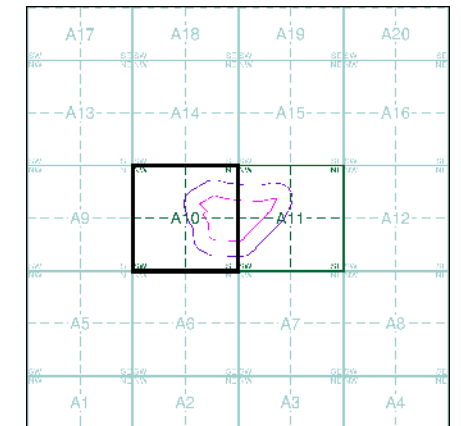
M M
MOTT
MACDONALD
Hampshire & Isle Of Wight
Published 1897
Source map scale - 1:2,500

The historical maps shown were reproduced from maps predominantly held at the scale adopted for England, Wales and Scotland in the 1840's. In 1854 the 1:2,500 scale was adopted for mapping urban areas and by 1896 it covered the whole of what were considered to be the cultivated parts of Great Britain. The published date given below is often some years later than the surveyed date. Before 1938, all OS maps were based on the Cassini Projection, with independent surveys of a single county or group of counties, giving rise to significant inaccuracies in outlying areas.

Map Name(s) and Date(s)



Historical Map - Segment A10

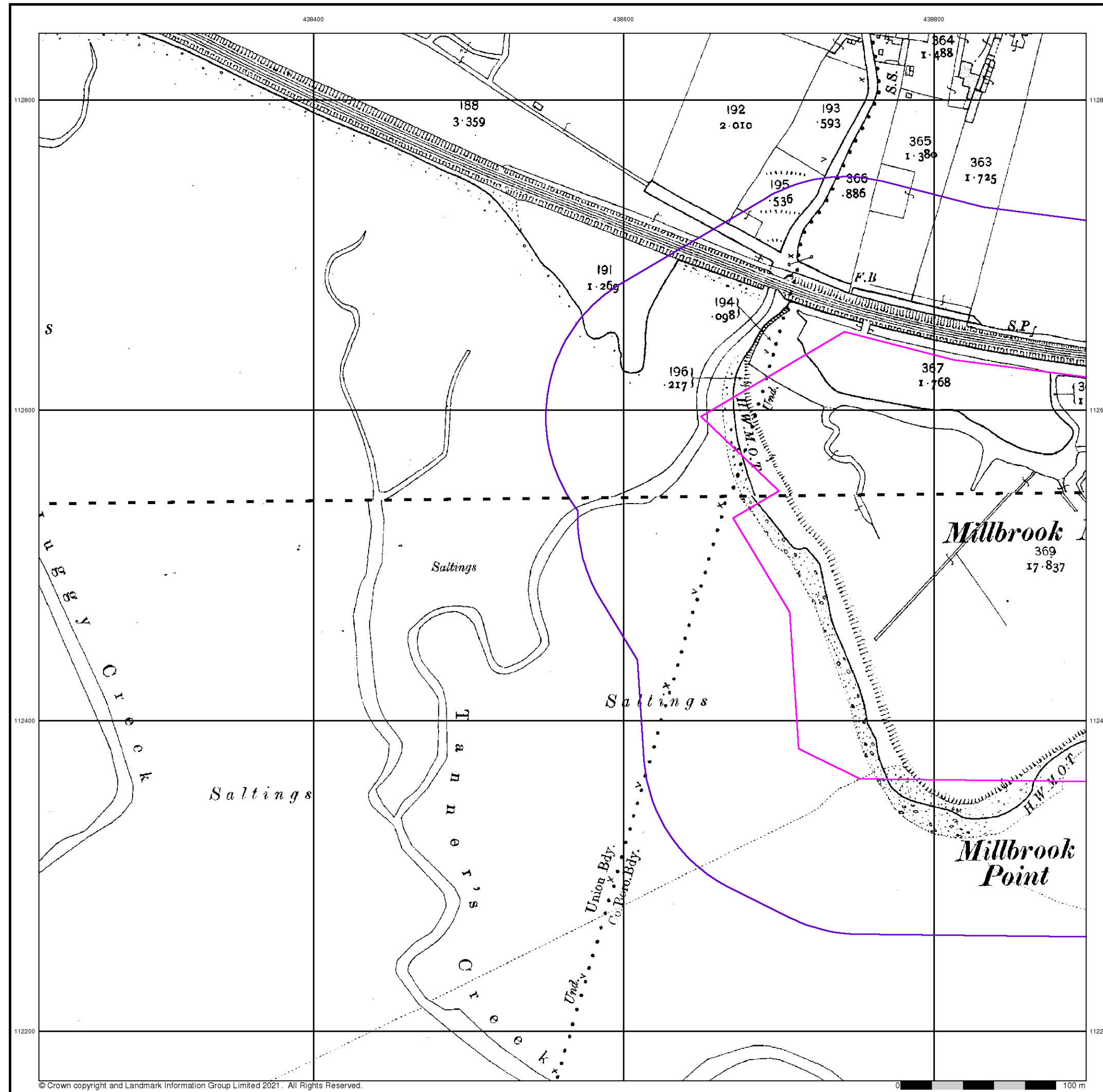


Order Details

Order Number: 288352970_1_1
 Customer Ref: 100419175-001
 National Grid Reference: 438890, 112530
 Slice: A
 Site Area (Ha): 9.24
 Search Buffer (m): 100

Site Details

Site at 438720, 112480



M M

**MOTT
MACDONALD**

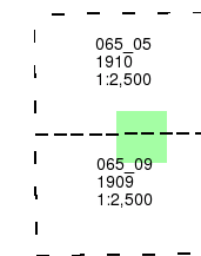
Hampshire & Isle Of Wight

Published 1909 - 1910

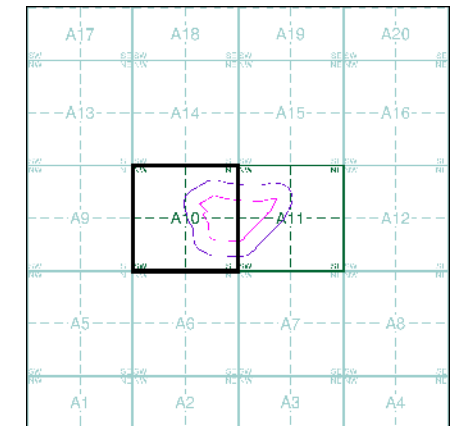
Source map scale - 1:2,500

The historical maps shown were reproduced from maps predominantly held at the scale adopted for England, Wales and Scotland in the 1840's. In 1854 the 1:2,500 scale was adopted for mapping urban areas and by 1896 it covered the whole of what were considered to be the cultivated parts of Great Britain. The published date given below is often some years later than the surveyed date. Before 1938, all OS maps were based on the Cassini Projection, with independent surveys of a single county or group of counties, giving rise to significant inaccuracies in outlying areas.

Map Name(s) and Date(s)



Historical Map - Segment A10



Order Details

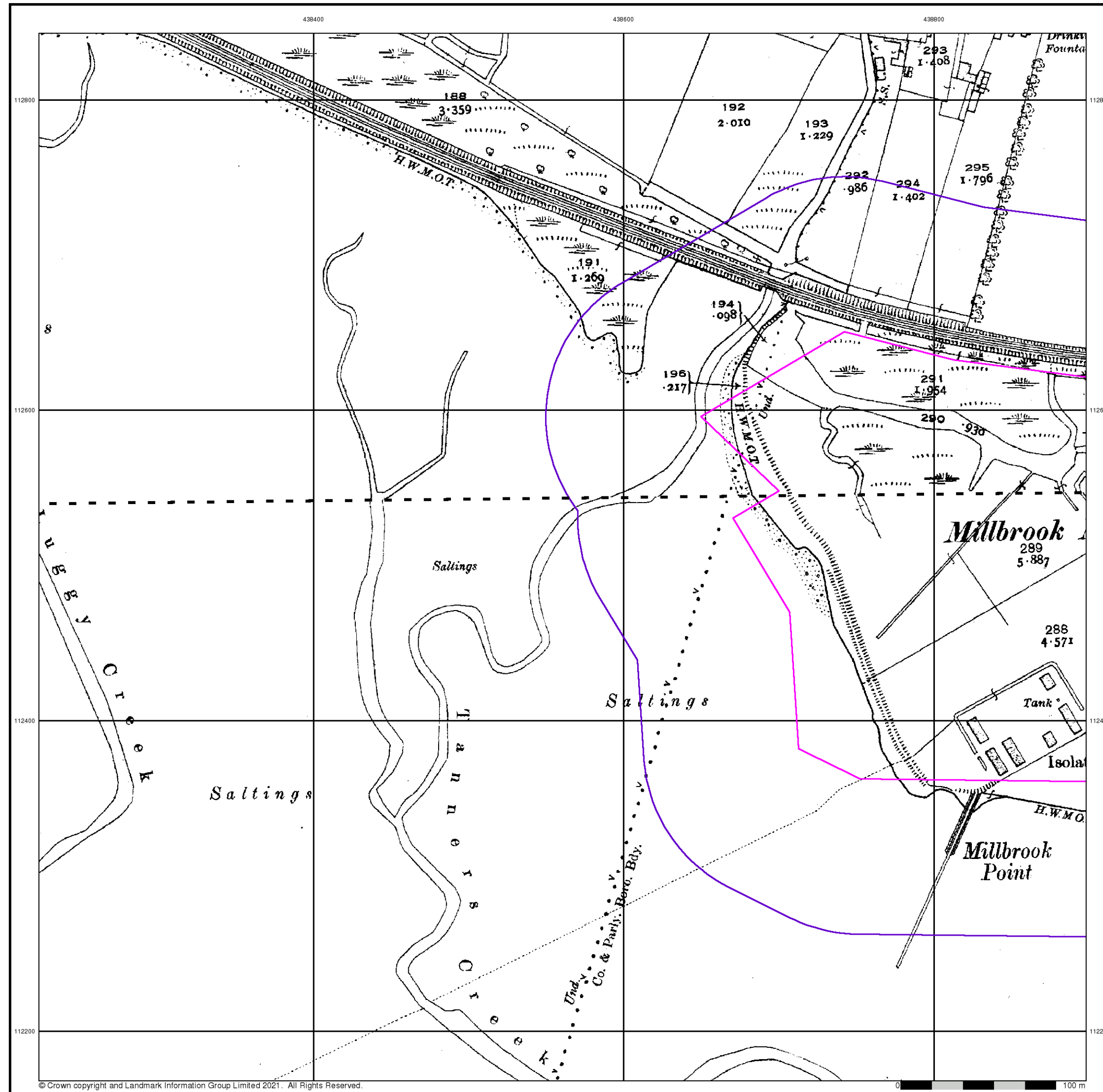
Order Number: 288352970_1_1
 Customer Ref: 100419175-001
 National Grid Reference: 438890, 112530
 Slice: A
 Site Area (Ha): 9.24
 Search Buffer (m): 100

Site Details

Site at 438720, 112480

Landmark
 INFORMATION GROUP

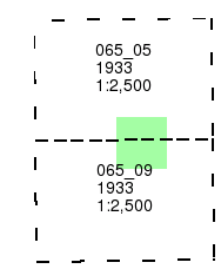
Tel: 0844 844 9952
 Fax: 0844 844 9951
 Web: www.envirocheck.co.uk



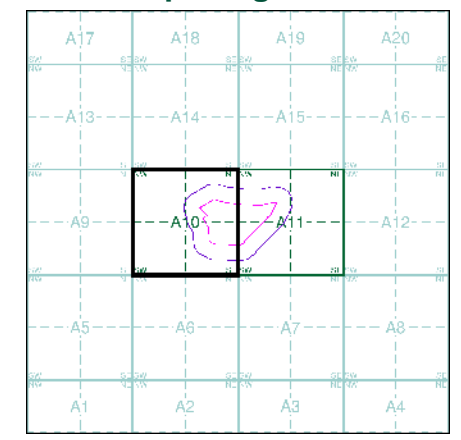
M M
MOTT
MACDONALD
Hampshire & Isle Of Wight
Published 1933
Source map scale - 1:2,500

The historical maps shown were reproduced from maps predominantly held at the scale adopted for England, Wales and Scotland in the 1840's. In 1854 the 1:2,500 scale was adopted for mapping urban areas and by 1896 it covered the whole of what were considered to be the cultivated parts of Great Britain. The published date given below is often some years later than the surveyed date. Before 1938, all OS maps were based on the Cassini Projection, with independent surveys of a single county or group of counties, giving rise to significant inaccuracies in outlying areas.

Map Name(s) and Date(s)




Historical Map - Segment A10



Order Details
 Order Number: 288352970_1_1
 Customer Ref: 100419175-001
 National Grid Reference: 438890, 112530
 Slice: A
 Site Area (Ha): 9.24
 Search Buffer (m): 100

Site Details
 Site at 438720, 112480



M M

MOTT MACDONALD

Historical Aerial Photography

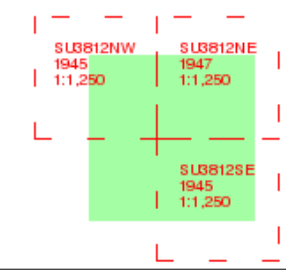
Published 1945 - 1947

Source map scale - 1:1,250

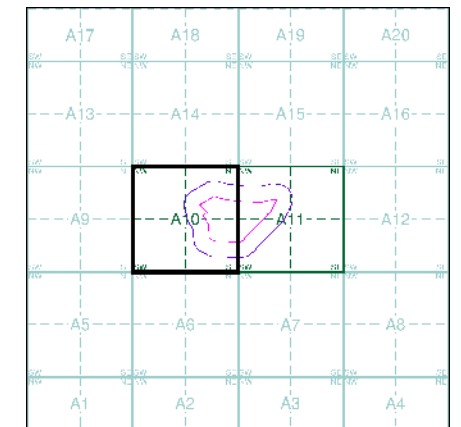
The Historical Aerial Photos were produced by the Ordnance Survey at a scale of 1:1,250 and 1:10,560 from Air Force photography. They were produced between 1944 and 1951 as an interim measure, pending preparation of conventional mapping, due to post war resource shortages. New security measures in the 1950's meant that every photograph was re-checked for potentially unsafe information with security sites replaced by fake fields or clouds. The original editions were withdrawn and only later made available after a period of fifty years although due to the accuracy of the editing, without viewing both revisions it is not easy to spot the edits. Where available Landmark have included both revisions.

© THE BRITISH LIBRARY BOARD. ALL RIGHTS RESERVED. Licence No:8048

Map Name(s) and Date(s)



Historical Aerial Photography - Segment A10

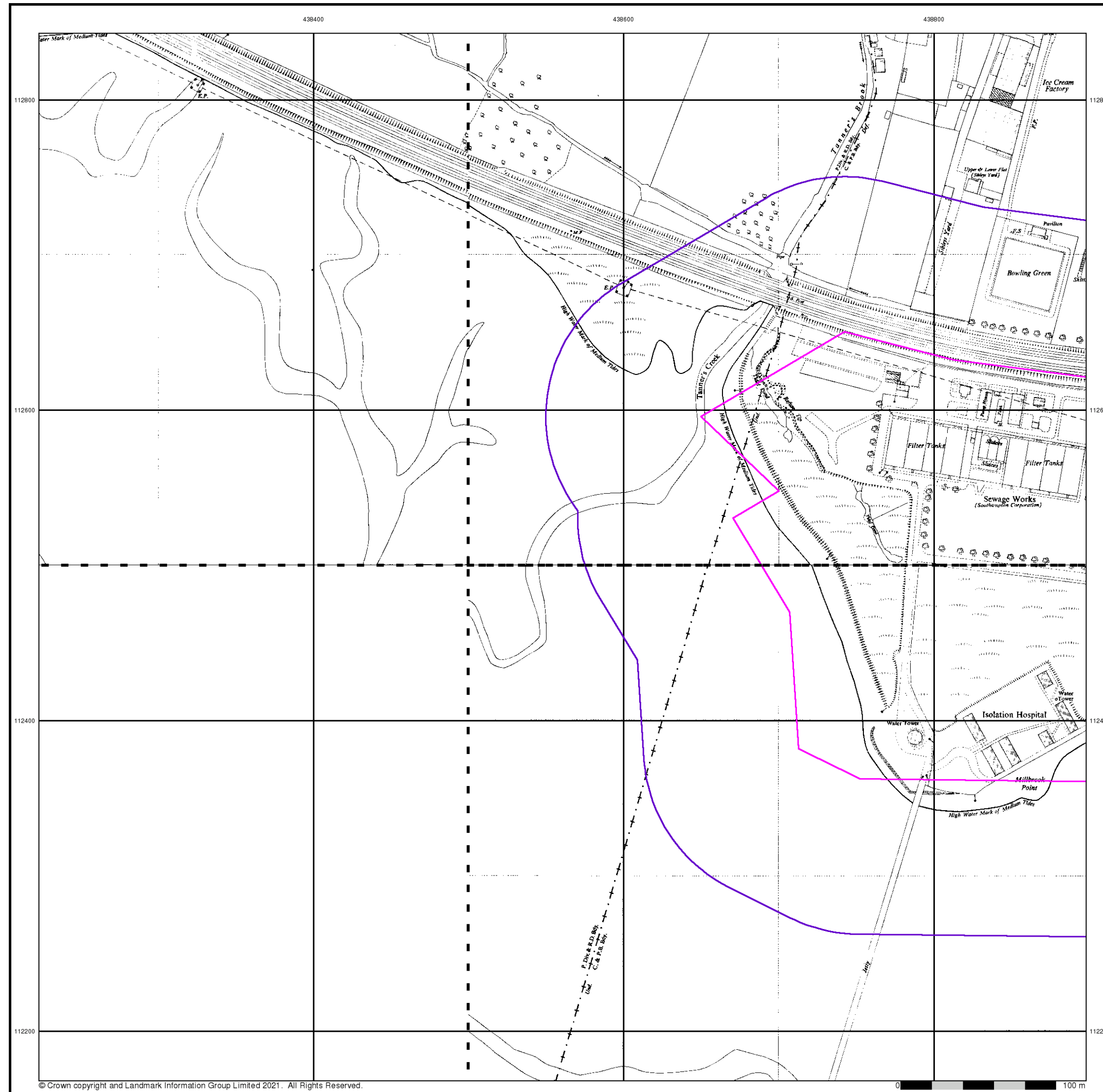


Order Details

Order Number: 288352970_1_1
 Customer Ref: 100419175-001
 National Grid Reference: 438890, 112530
 Slice: A
 Site Area (Ha): 9.24
 Search Buffer (m): 100

Site Details

Site at 438720, 112480

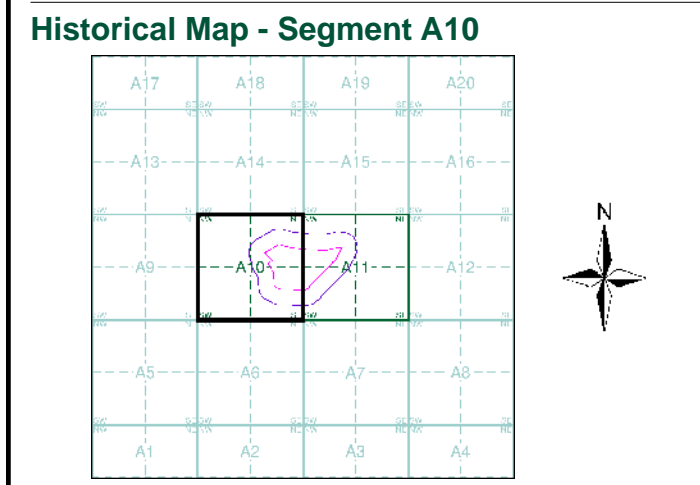


M M
MOTT MACDONALD
Ordnance Survey Plan
Published 1947
Source map scale - 1:1,250

The historical maps shown were reproduced from maps predominantly held at the scale adopted for England, Wales and Scotland in the 1840's. In 1854 the 1:2,500 scale was adopted for mapping urban areas and by 1896 it covered the whole of what were considered to be the cultivated parts of Great Britain. The published date given below is often some years later than the surveyed date. Before 1938, all OS maps were based on the Cassini Projection, with independent surveys of a single county or group of counties, giving rise to significant inaccuracies in outlying areas.

Map Name(s) and Date(s)

SU3812NW 1947 1:1,250	SU3812NE 1947 1:1,250
SU3812SE 1947 1:1,250	



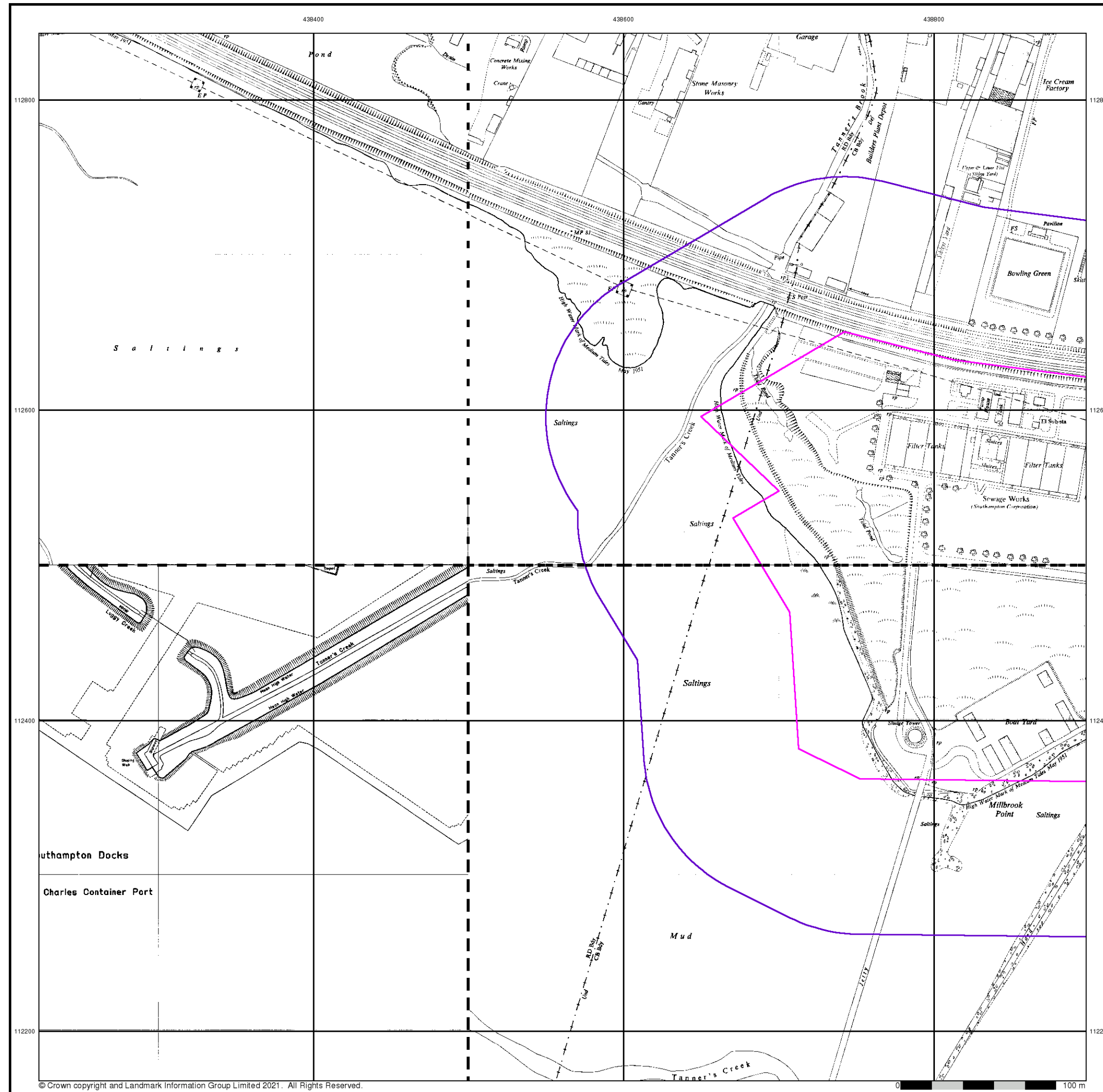
Order Details

Order Number: 288352970_1_1
 Customer Ref: 100419175-001
 National Grid Reference: 438890, 112530
 Slice: A
 Site Area (Ha): 9.24
 Search Buffer (m): 100

Site Details
 Site at 438720, 112480

Landmark
 INFORMATION GROUP

Tel: 0844 844 9952
 Fax: 0844 844 9951
 Web: www.envirocheck.co.uk

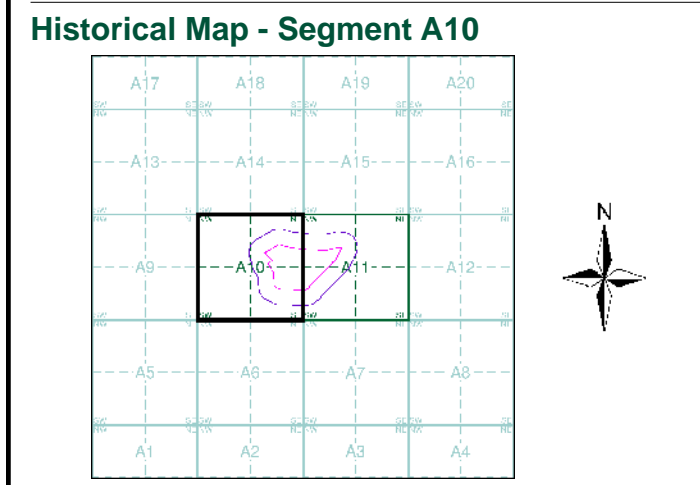


M M
MOTT MACDONALD
Ordnance Survey Plan
Published 1952 - 1982
Source map scale - 1:1,250

The historical maps shown were reproduced from maps predominantly held at the scale adopted for England, Wales and Scotland in the 1840's. In 1854 the 1:2,500 scale was adopted for mapping urban areas and by 1896 it covered the whole of what were considered to be the cultivated parts of Great Britain. The published date given below is often some years later than the surveyed date. Before 1938, all OS maps were based on the Cassini Projection, with independent surveys of a single county or group of counties, giving rise to significant inaccuracies in outlying areas.

Map Name(s) and Date(s)

SU3812NW	SU3812NE
1952	1952
1:1,250	1:1,250
SU3812SW	SU3812SE
1982	1952
1:1,250	1:1,250



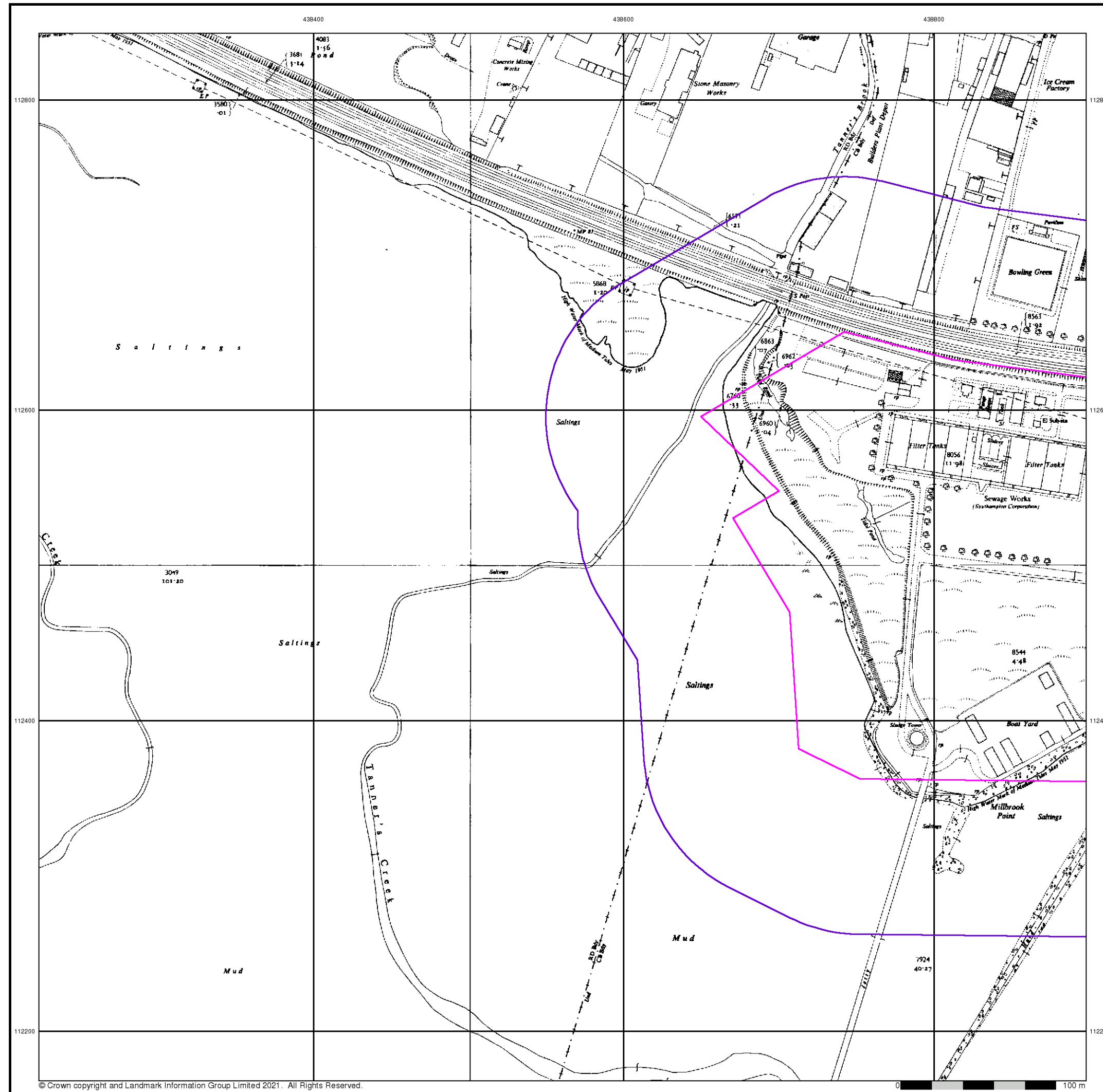
Order Details

Order Number: 288352970_1_1
 Customer Ref: 100419175-001
 National Grid Reference: 438890, 112530
 Slice: A
 Site Area (Ha): 9.24
 Search Buffer (m): 100

Site Details

Site at 438720, 112480

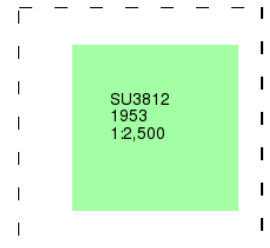
Landmark INFORMATION GROUP
 Tel: 0844 844 9952
 Fax: 0844 844 9951
 Web: www.envirocheck.co.uk



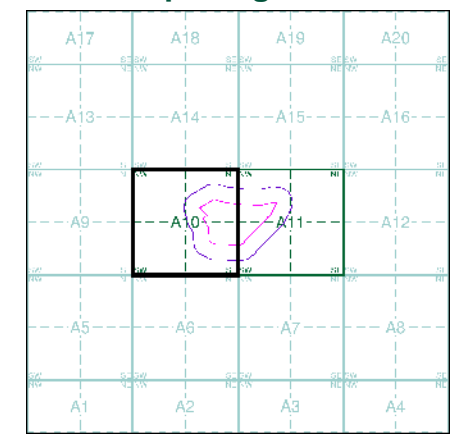
M M
MOTT MACDONALD
Ordnance Survey Plan
Published 1953
Source map scale - 1:2,500

The historical maps shown were reproduced from maps predominantly held at the scale adopted for England, Wales and Scotland in the 1840's. In 1854 the 1:2,500 scale was adopted for mapping urban areas and by 1896 it covered the whole of what were considered to be the cultivated parts of Great Britain. The published date given below is often some years later than the surveyed date. Before 1938, all OS maps were based on the Cassini Projection, with independent surveys of a single county or group of counties, giving rise to significant inaccuracies in outlying areas.

Map Name(s) and Date(s)

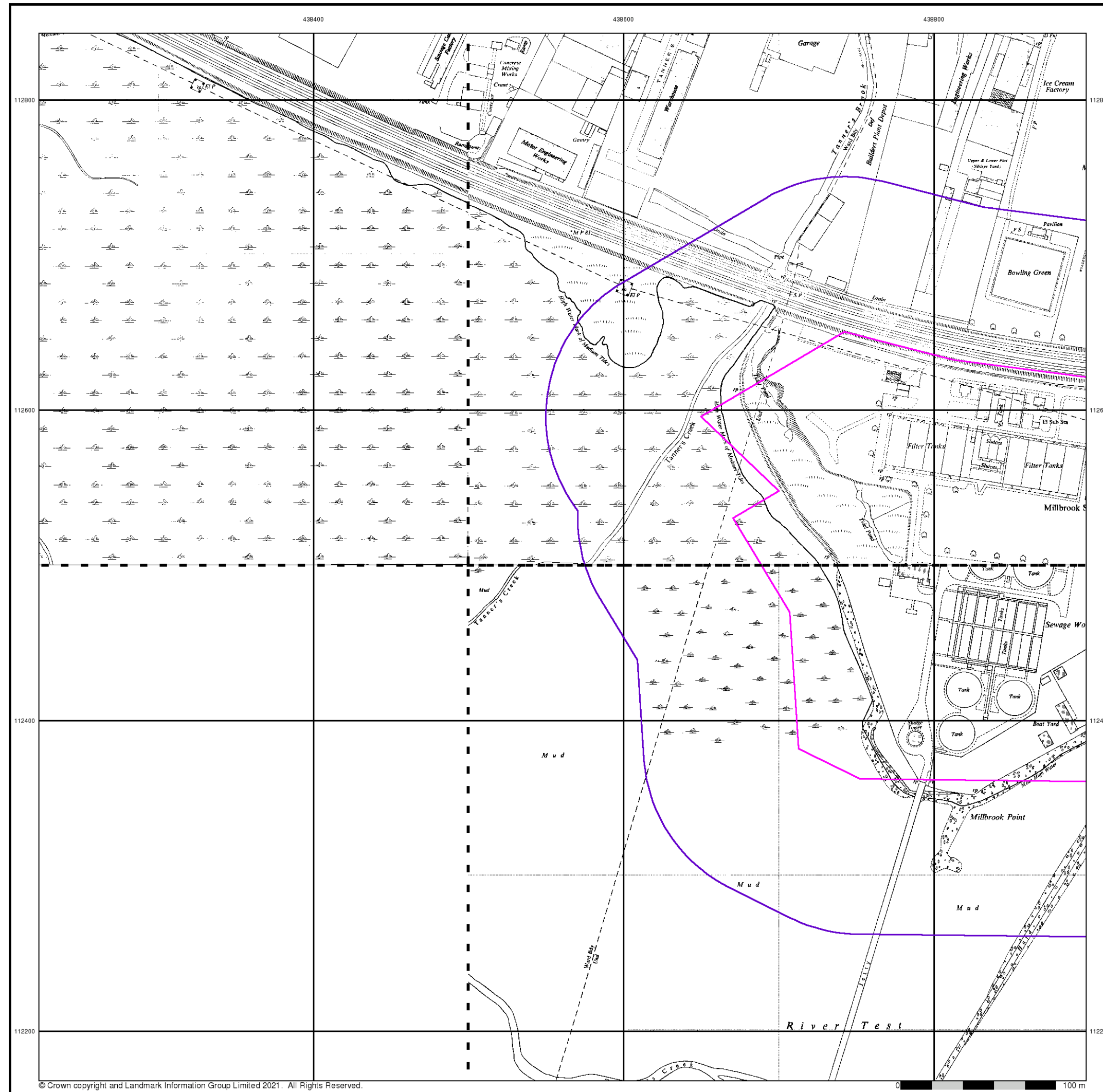


Historical Map - Segment A10



Order Details
 Order Number: 288352970_1_1
 Customer Ref: 100419175-001
 National Grid Reference: 438890, 112530
 Slice: A
 Site Area (Ha): 9.24
 Search Buffer (m): 100

Site Details
 Site at 438720, 112480



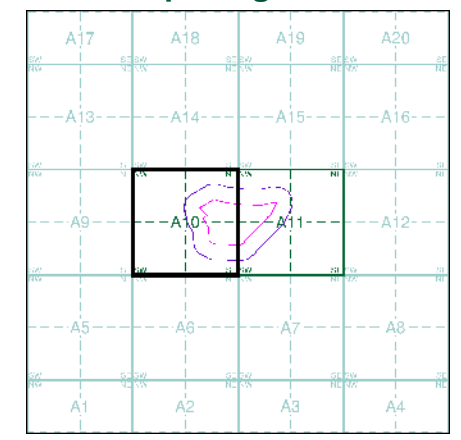
M M
MOTT MACDONALD
Ordnance Survey Plan
Published 1956 - 1967
Source map scale - 1:1,250

The historical maps shown were reproduced from maps predominantly held at the scale adopted for England, Wales and Scotland in the 1840's. In 1854 the 1:2,500 scale was adopted for mapping urban areas and by 1896 it covered the whole of what were considered to be the cultivated parts of Great Britain. The published date given below is often some years later than the surveyed date. Before 1938, all OS maps were based on the Cassini Projection, with independent surveys of a single county or group of counties, giving rise to significant inaccuracies in outlying areas.

Map Name(s) and Date(s)

SU3812NW 1957 1:1,250	SU3812NE 1956 1:1,250
SU3812SE 1967 1:1,250	

Historical Map - Segment A10



Order Details

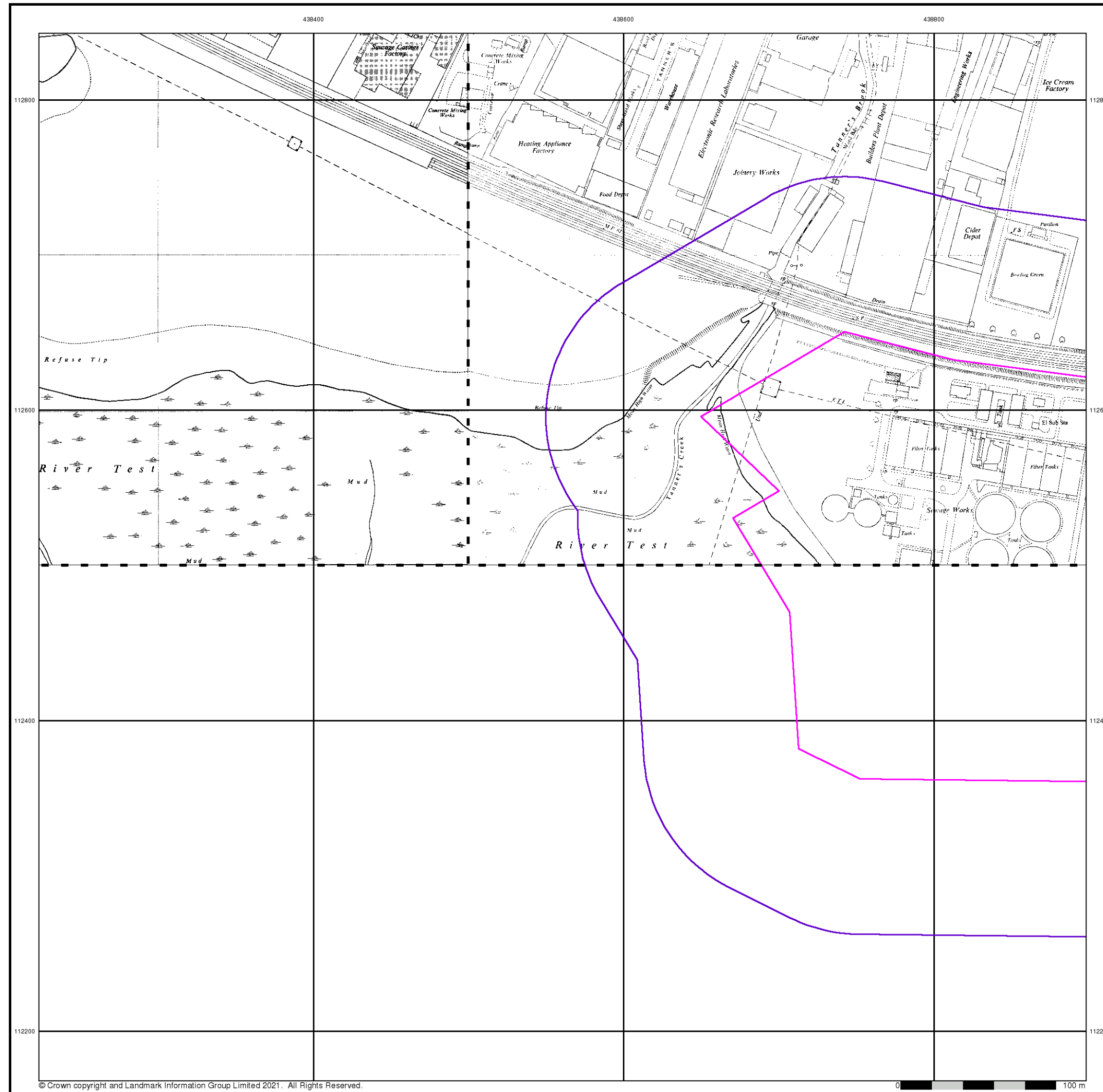
Order Number: 288352970_1_1
 Customer Ref: 100419175-001
 National Grid Reference: 438890, 112530
 Slice: A
 Site Area (Ha): 9.24
 Search Buffer (m): 100

Site Details

Site at 438720, 112480

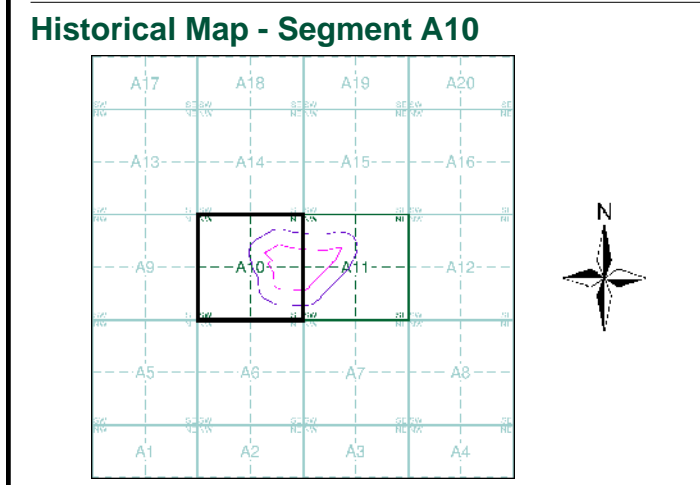
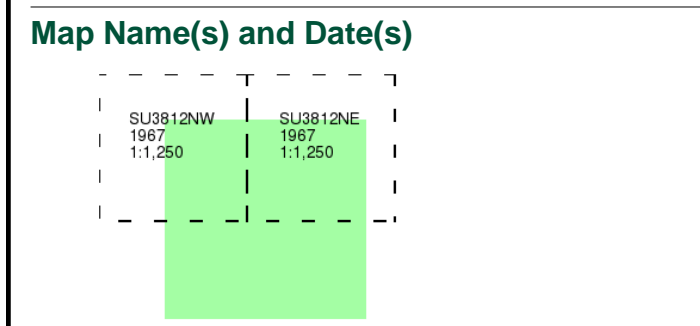


Tel: 0844 844 9952
 Fax: 0844 844 9951
 Web: www.envirocheck.co.uk



M M
MOTT MACDONALD
Ordnance Survey Plan
Published 1967
Source map scale - 1:1,250

The historical maps shown were reproduced from maps predominantly held at the scale adopted for England, Wales and Scotland in the 1840's. In 1854 the 1:2,500 scale was adopted for mapping urban areas and by 1896 it covered the whole of what were considered to be the cultivated parts of Great Britain. The published date given below is often some years later than the surveyed date. Before 1938, all OS maps were based on the Cassini Projection, with independent surveys of a single county or group of counties, giving rise to significant inaccuracies in outlying areas.



Order Details

Order Number: 288352970_1_1
 Customer Ref: 100419175-001
 National Grid Reference: 438890, 112530
 Slice: A
 Site Area (Ha): 9.24
 Search Buffer (m): 100

Site Details

Site at 438720, 112480

438400

438600

438800



M M
MOTT
MACDONALD

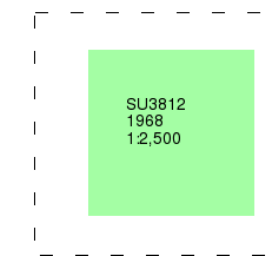
Ordnance Survey Plan

Published 1968

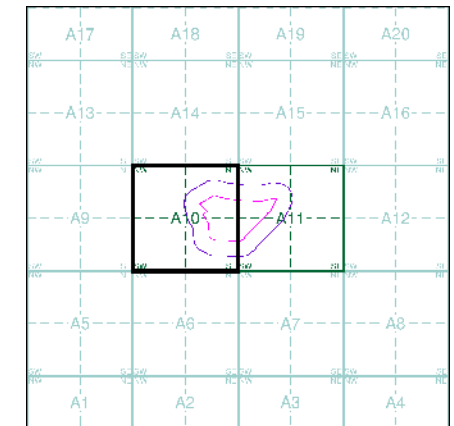
Source map scale - 1:2,500

The historical maps shown were reproduced from maps predominantly held at the scale adopted for England, Wales and Scotland in the 1840's. In 1854 the 1:2,500 scale was adopted for mapping urban areas and by 1896 it covered the whole of what were considered to be the cultivated parts of Great Britain. The published date given below is often some years later than the surveyed date. Before 1938, all OS maps were based on the Cassini Projection, with independent surveys of a single county or group of counties, giving rise to significant inaccuracies in outlying areas.

Map Name(s) and Date(s)



Historical Map - Segment A10



Order Details

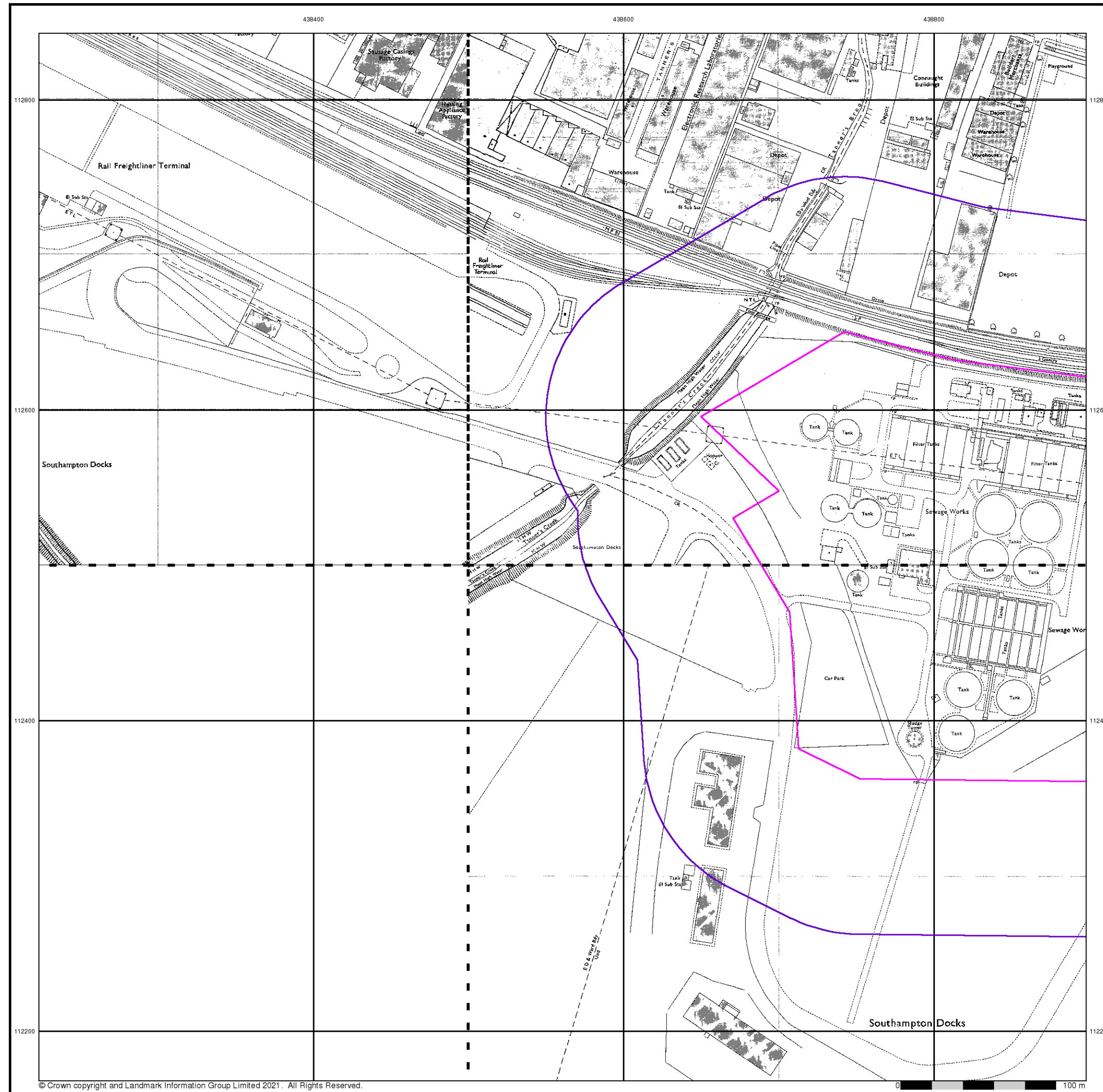
Order Number: 288352970_1_1
 Customer Ref: 100419175-001
 National Grid Reference: 438890, 112530
 Slice: A
 Site Area (Ha): 9.24
 Search Buffer (m): 100

Site Details

Site at 438720, 112480

Landmark
 INFORMATION GROUP

Tel: 0844 844 9952
 Fax: 0844 844 9951
 Web: www.envirocheck.co.uk

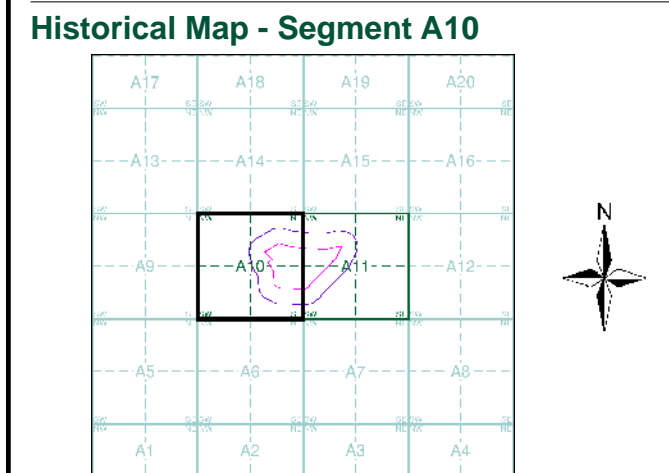


M M
MOTT
MACDONALD
Additional SIMs
Published 1974 - 1989
Source map scale - 1:1,250

The SIM cards (Ordnance Survey's 'Survey of Information on Microfilm') are further, minor editions of mapping which were produced and published in between the main editions as an area was updated. They date from 1947 to 1994, and contain detailed information on buildings, roads and land-use. These maps were produced at both 1:2,500 and 1:1,250 scales.

Map Name(s) and Date(s)

SU3812NW	SU3812NE
1974	1989
1:1,250	1:1,250
	SU3812SE
	1975
	1:1,250



Order Details

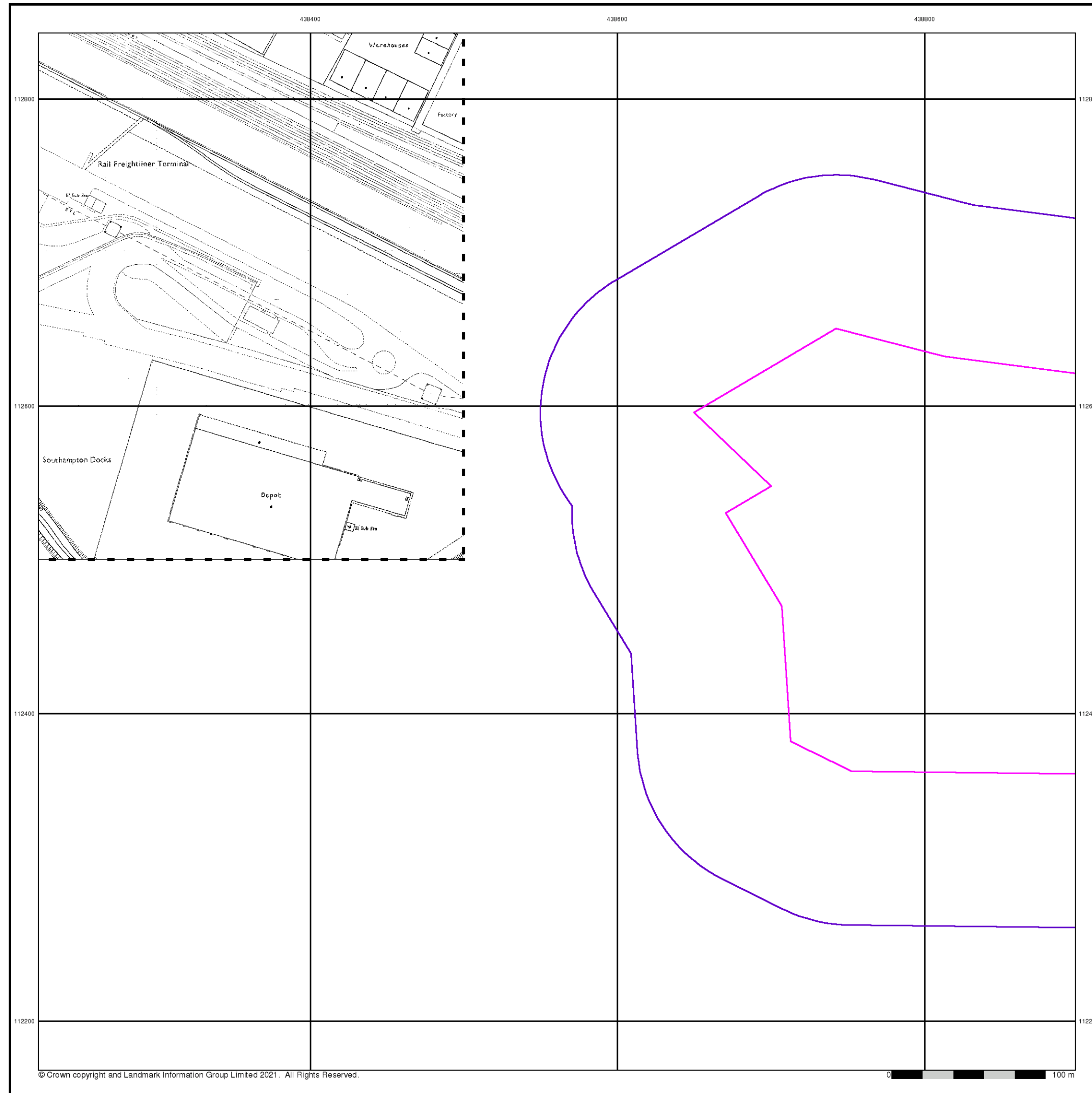
Order Number: 288352970_1_1
 Customer Ref: 100419175-001
 National Grid Reference: 438890, 112530
 Slice: A
 Site Area (Ha): 9.24
 Search Buffer (m): 100

Site Details

Site at 438720, 112480

Landmark
 INFORMATION GROUP

Tel: 0844 844 9952
 Fax: 0844 844 9951
 Web: www.envirocheck.co.uk



M M

**MOTT
MACDONALD**

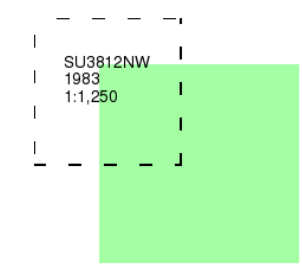
Additional SIMs

Published 1983

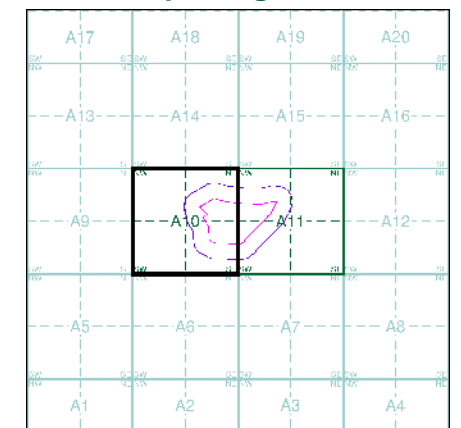
Source map scale - 1:1,250

The SIM cards (Ordnance Survey's 'Survey of Information on Microfilm') are further, minor editions of mapping which were produced and published in between the main editions as an area was updated. They date from 1947 to 1994, and contain detailed information on buildings, roads and land-use. These maps were produced at both 1:2,500 and 1:1,250 scales.

Map Name(s) and Date(s)



Historical Map - Segment A10



Order Details

Order Number: 288352970_1_1
 Customer Ref: 100419175-001
 National Grid Reference: 438890, 112530
 Slice: A
 Site Area (Ha): 9.24
 Search Buffer (m): 100

Site Details

Site at 438720, 112480

Landmark
 INFORMATION GROUP

Tel: 0844 844 9952
 Fax: 0844 844 9951
 Web: www.envirocheck.co.uk

438400

438600

438800

112800

112800

112600

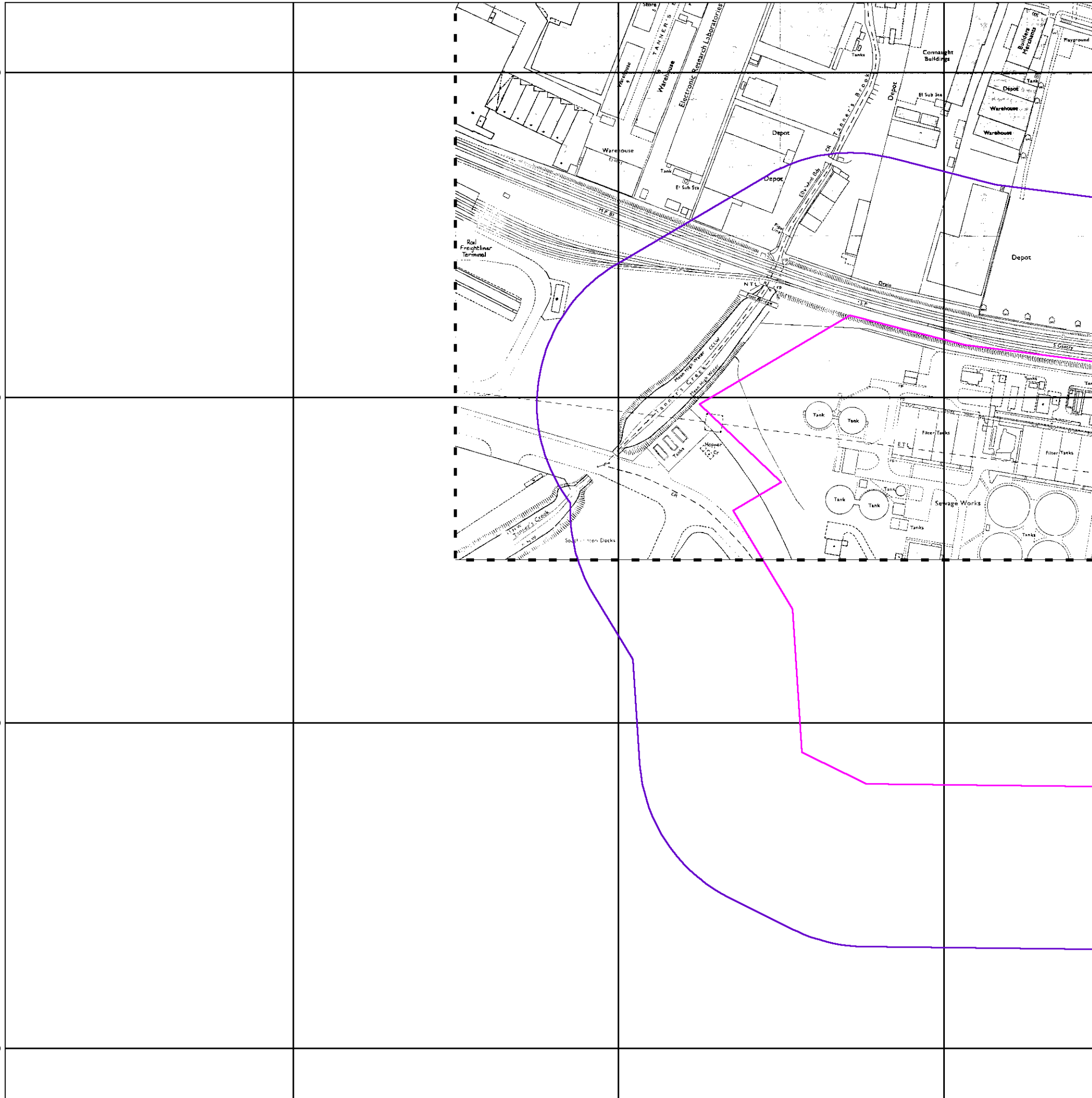
112600

112400

112400

112200

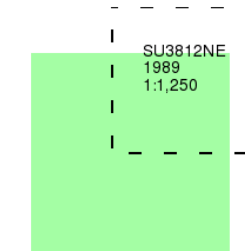
112200



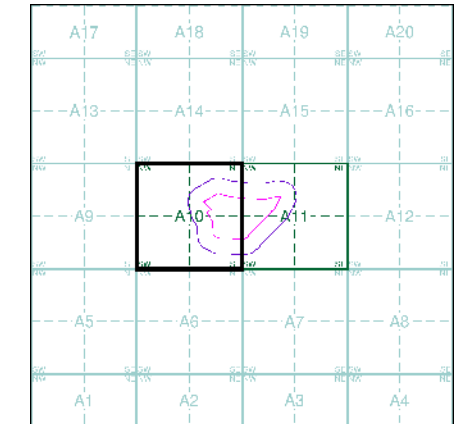
M M
MOTT MACDONALD
Ordnance Survey Plan
Published 1989
Source map scale - 1:1,250

The historical maps shown were reproduced from maps predominantly held at the scale adopted for England, Wales and Scotland in the 1840's. In 1854 the 1:2,500 scale was adopted for mapping urban areas and by 1896 it covered the whole of what were considered to be the cultivated parts of Great Britain. The published date given below is often some years later than the surveyed date. Before 1938, all OS maps were based on the Cassini Projection, with independent surveys of a single county or group of counties, giving rise to significant inaccuracies in outlying areas.

Map Name(s) and Date(s)



Historical Map - Segment A10

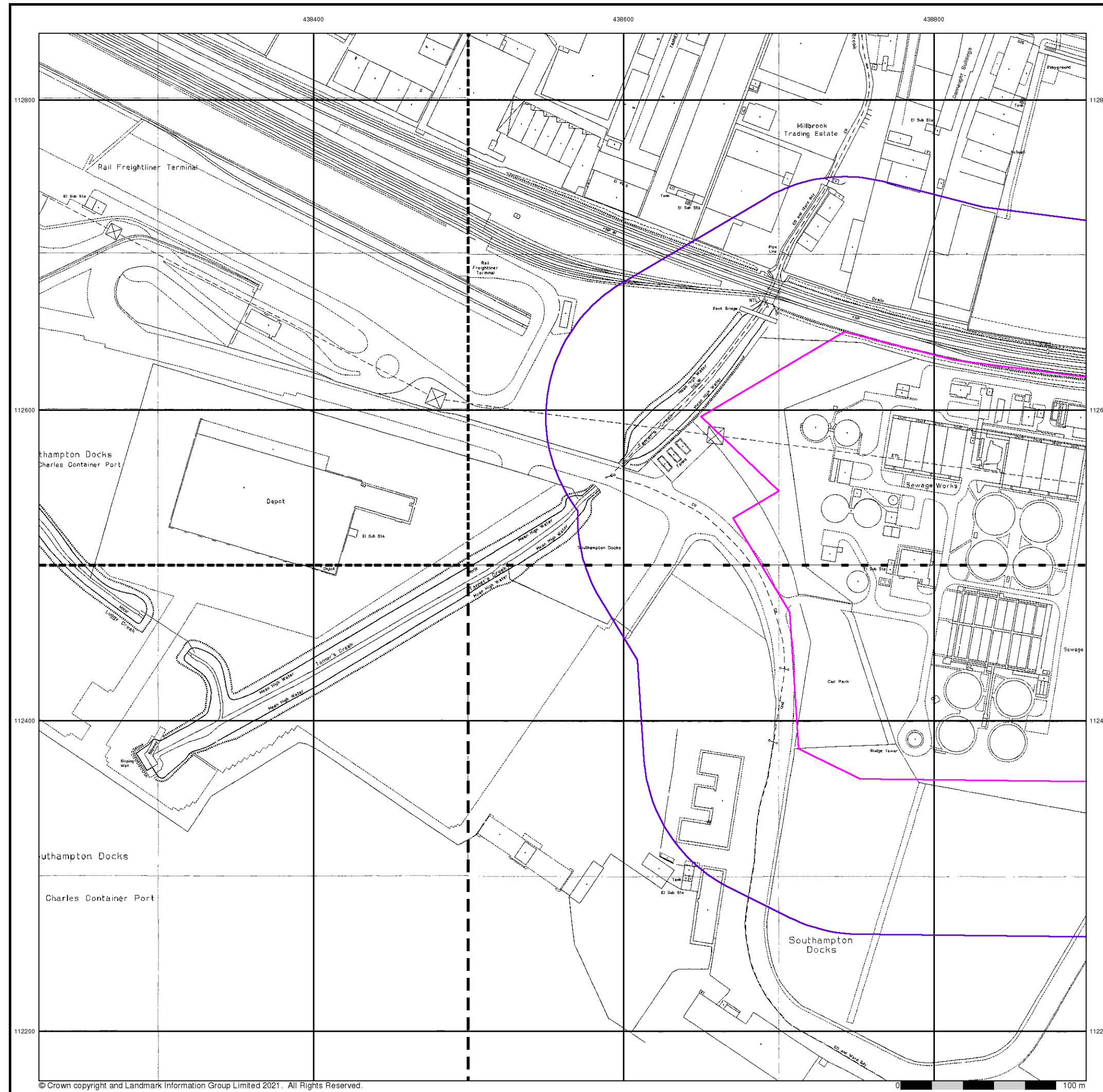


Order Details

Order Number: 288352970_1_1
 Customer Ref: 100419175-001
 National Grid Reference: 438890, 112530
 Slice: A
 Site Area (Ha): 9.24
 Search Buffer (m): 100

Site Details

Site at 438720, 112480



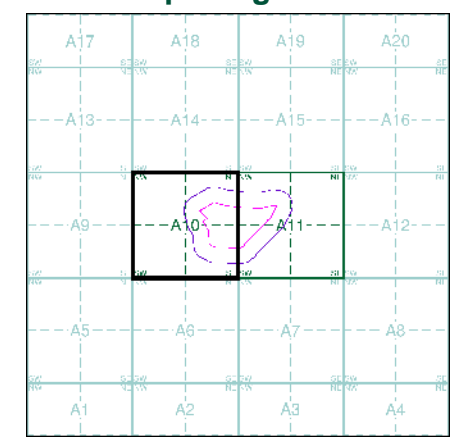
M M
MOTT MACDONALD
Large-Scale National Grid Data
Published 1993
Source map scale - 1:1,250

'Large Scale National Grid Data' superseded SIM cards (Ordnance Survey's 'Survey of Information on Microfilm') in 1992, and continued to be produced until 1999. These maps were the fore-runners of digital mapping and so provide detailed information on houses and roads, but tend to show less topographic features such as vegetation. These maps were produced at both 1:2,500 and 1:1,250 scales.

Map Name(s) and Date(s)

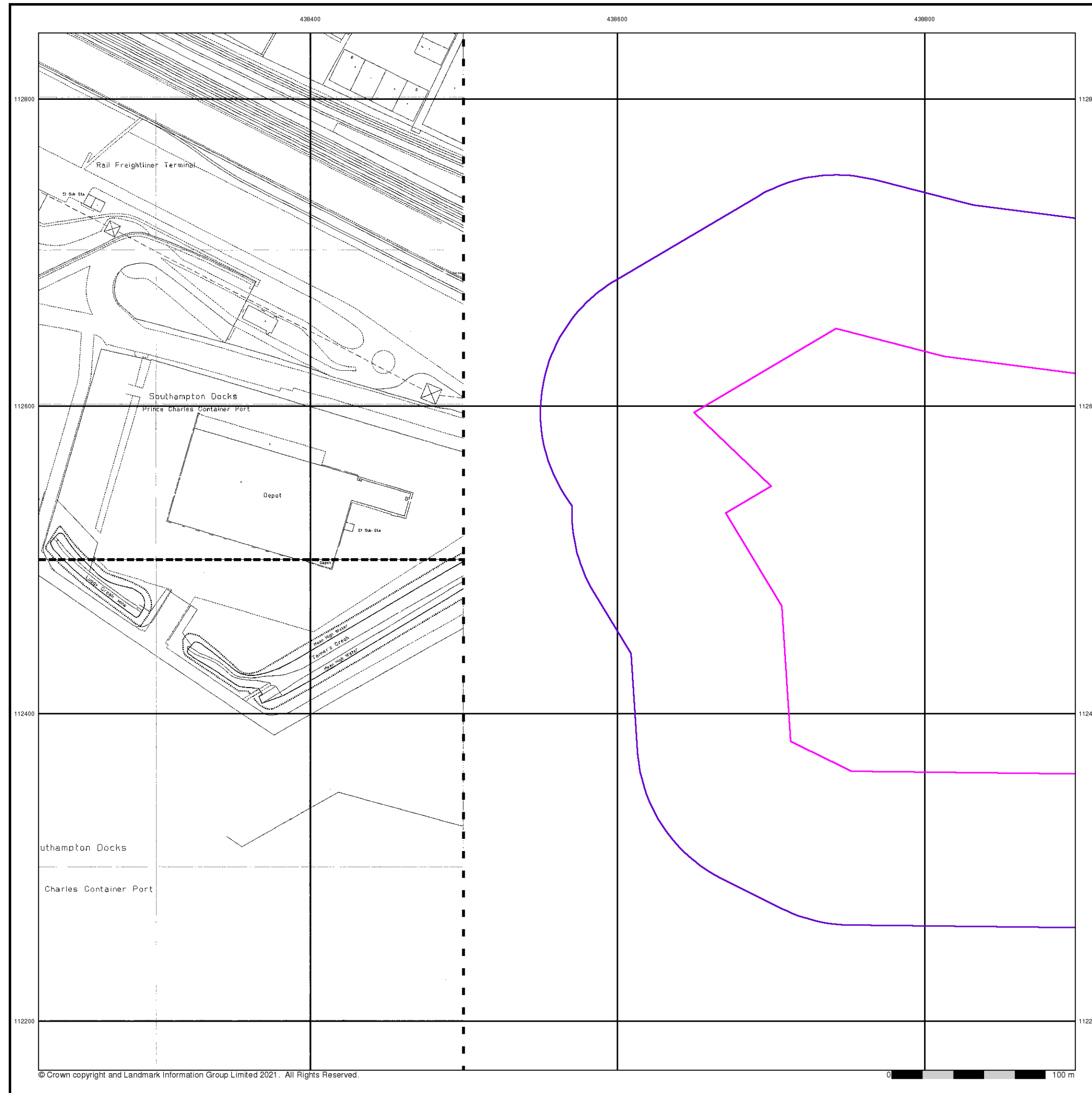
SU3812NW	SU3812NE
1993	1993
1:1,250	1:1,250
SU3812SW	SU3812SE
1993	1993
1:1,250	1:1,250

Historical Map - Segment A10



Order Details
Order Number: 288352970_1_1
Customer Ref: 100419175-001
National Grid Reference: 438890, 112530
Slice: A
Site Area (Ha): 9.24
Search Buffer (m): 100

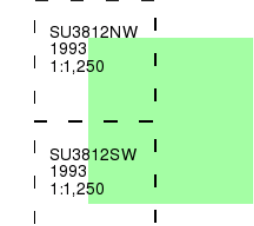
Site Details
Site at 438720, 112480



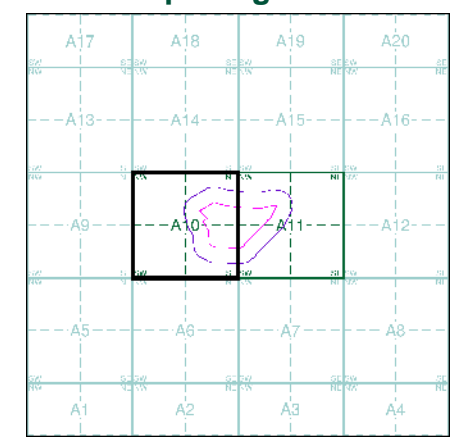
M M
MOTT MACDONALD
Large-Scale National Grid Data
Published 1993
Source map scale - 1:1,250

'Large Scale National Grid Data' superseded SIM cards (Ordnance Survey's 'Survey of Information on Microfilm') in 1992, and continued to be produced until 1999. These maps were the fore-runners of digital mapping and so provide detailed information on houses and roads, but tend to show less topographic features such as vegetation. These maps were produced at both 1:2,500 and 1:1,250 scales.

Map Name(s) and Date(s)



Historical Map - Segment A10



Order Details
 Order Number: 288352970_1_1
 Customer Ref: 100419175-001
 National Grid Reference: 438890, 112530
 Slice: A
 Site Area (Ha): 9.24
 Search Buffer (m): 100

Site Details
 Site at 438720, 112480

438400

438600

438800

112800

112800

112600


112600

112400

112400

112200

112200



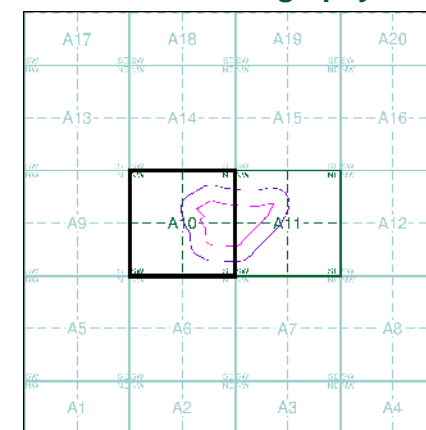
© Copyright Getmapping plc

0 100 m

M M
MOTT MACDONALD
Historical Aerial Photography
Published 1999

This aerial photography was produced by Getmapping, these vertical aerial photographs provide a seamless, full colour survey of the whole of Great Britain

Historical Aerial Photography - Segment A10



Order Details

Order Number: 288352970_1_1
 Customer Ref: 100419175-001
 National Grid Reference: 438890, 112530
 Slice: A
 Site Area (Ha): 9.24
 Search Buffer (m): 100

Site Details

Site at 438720, 112480

Landmark
 INFORMATION GROUP

Tel: 0844 844 9952
 Fax: 0844 844 9951
 Web: www.envirocheck.co.uk

Historical Mapping Legends

Ordnance Survey County Series and Ordnance Survey Plan 1:2,500

Quarry **Gravel Pit** **Sand Pit**
Clay Pit **Shingle** **Refuse Heap**
Sloping Masonry **Flat Rock**
Marsh **Reeds** **Osiers**
Rough Pasture **Furze** **Wood**
Mixed Wood **Brushwood** **Orchard**
Fir **Ford** **Stepping Stones**
Ferry **Waterfall** **Lock**
Trig. Station **Altitude at Trig. Station**
B.M. 325.9 **Bench Mark** **Surface Level**
Arrow denotes flow of water **Antiquities (site of)**
Cutting **Embankment**
Railway crossing Road **Level Crossing** **Road crossing Railway**
Railway crossing River or Canal **Road over single stream** **Road over River or Canal**
County Boundary (Geographical)
County & Civil Parish Boundary
Administrative County & Civil Parish Boundary
County Borough Boundary (England)
County Burgh Boundary (Scotland)
Boundary Post or Stone **Police Call Box**
B.R. Bridle Road **Pump**
E.P. Electricity Pylon **S.P. Signal Post**
F.B. Foot Bridge **Sl. Sluice**
F.P. Foot Path **Sp. Spring**
G.P. Guide Post or Board **T.C.B. Telephone Call Box**
M.S. Mile Stone **Tr. Trough**
M.P. M.R. Mooring Post or Ring **W. Well**

Ordnance Survey Plan, Additional SIMs and Supply of Unpublished Survey Information 1:2,500 and 1:1,250

Inactive Quarry, Chalk Pit or Clay Pit **Active Quarry, Chalk Pit or Clay Pit**
Rock **Boulders**
Cliff **Slopes** **Top**
Roofed Building **Glazed Roof Building**
Sloping Masonry **Archway**
Non-Coniferous Tree (surveyed) **Coniferous Tree (surveyed)**
Non-Coniferous Trees (not surveyed) **Coniferous Trees (not surveyed)**
Orchard Tree **Scrub** **Bracken**
Coppice, Osier **Reeds** **Marsh, Saltings**
Rough Grassland **Heath** **Culvert**
Direction of water flow **Bench Mark** **Antiquity (site of)**
Cave Entrance **Triangulation Station** **Electricity Pylon**
Electricity Transmission Line
County Boundary (Geographical)
County & Civil Parish Boundary
Civil Parish Boundary
Admin. County or County Bor. Boundary
London Borough Boundary
Symbol marking point where boundary mereing changes
Beer House **Pillar, Pole or Post**
Boundary Post or Stone **Post Office**
Capstan, Crane **Public Convenience**
Chimney **Public House**
Drinking Fountain **Pump**
Electricity Pillar or Post **Signal Box or Bridge**
Fire Alarm Pillar **Signal Post or Light**
Foot Bridge **Spring**
Guide Post **Tank or Track**
Hydrant or Hydraulic **Telephone Call Box**
Level Crossing **Telephone Call Post**
Manhole **Trough**
Mile Post or Mooring Post **Water Point, Water Tap**
Mile Stone **Well**
Normal Tidal Limit **Wind Pump**

Large-Scale National Grid Data 1:2,500 and 1:1,250

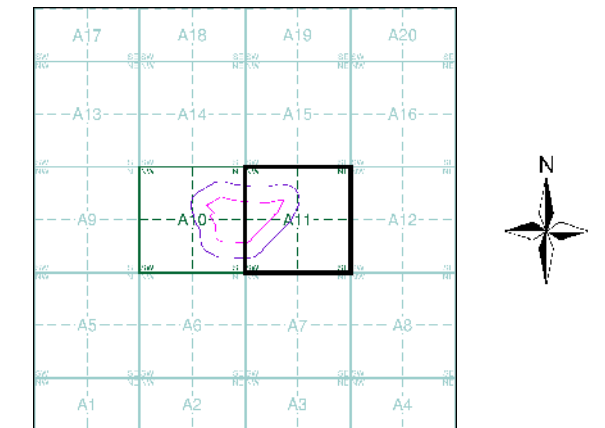
Cliff **Slopes** **Top**
Rock **Rock (scattered)**
Boulders **Boulders (scattered)**
Positioned Boulder **Scree**
Non-Coniferous Tree (surveyed) **Coniferous Tree (surveyed)**
Non-Coniferous Trees (not surveyed) **Coniferous Trees (not surveyed)**
Orchard Tree **Scrub** **Bracken**
Coppice, Osier **Reeds** **Marsh, Saltings**
Rough Grassland **Heath** **Culvert**
Direction of water flow **Triangulation Station** **Antiquity (site of)**
Electricity Transmission Line **Electricity Pylon**
Bench Mark **Buildings with Building Seed**
Roofed Building **Glazed Roof Building**
Civil parish/community boundary
District boundary
County boundary
Boundary post/stone
Boundary mereing symbol (note: these always appear in opposed pairs or groups of three)
Barracks **Pillar, Pole or Post**
Battery **Post Office**
Cemetery **Public Convenience**
Chimney **Pump**
Cistern **Pumping Station**
Dismtd Rly **Place of Worship**
Electricity Generating Station **Sewage Ppg Sta** **Sewage Pumping Station**
Electricity Pole, Pillar **Signal Box or Bridge**
Electricity Sub Station **Signal Post or Light**
Filter Bed **Spring**
Fountain / Drinking Ftn. **Tank or Track**
Gas Valve Compound **Trough**
Gas Governor **Wind Pump**
Guide Post **Water Point, Water Tap**
Manhole **Works (building or area)**
Mile Post or Mile Stone **Well**

M M

MOTT MACDONALD
Historical Mapping & Photography included:

Mapping Type	Scale	Date	Pg
Hampshire & Isle Of Wight	1:2,500	1869 - 1883	2
Hampshire & Isle Of Wight	1:2,500	1897	3
Hampshire & Isle Of Wight	1:2,500	1909 - 1910	4
Hampshire & Isle Of Wight	1:2,500	1933	5
Historical Aerial Photography	1:1,250	1945 - 1947	6
Ordnance Survey Plan	1:2,500	1947 - 1953	7
Ordnance Survey Plan	1:1,250	1947	8
Ordnance Survey Plan	1:1,250	1952 - 1956	9
Ordnance Survey Plan	1:1,250	1956 - 1967	10
Additional SIMs	1:1,250	1956 - 1991	11
Additional SIMs	1:1,250	1966 - 1991	12
Ordnance Survey Plan	1:1,250	1967 - 1991	13
Ordnance Survey Plan	1:2,500	1968	14
Ordnance Survey Plan	1:1,250	1982 - 1989	15
Additional SIMs	1:1,250	1983	16
Additional SIMs	1:1,250	1992	17
Large-Scale National Grid Data	1:1,250	1993	18
Large-Scale National Grid Data	1:1,250	1995	19
Historical Aerial Photography	1:2,500	1999	20

Historical Map - Segment A11

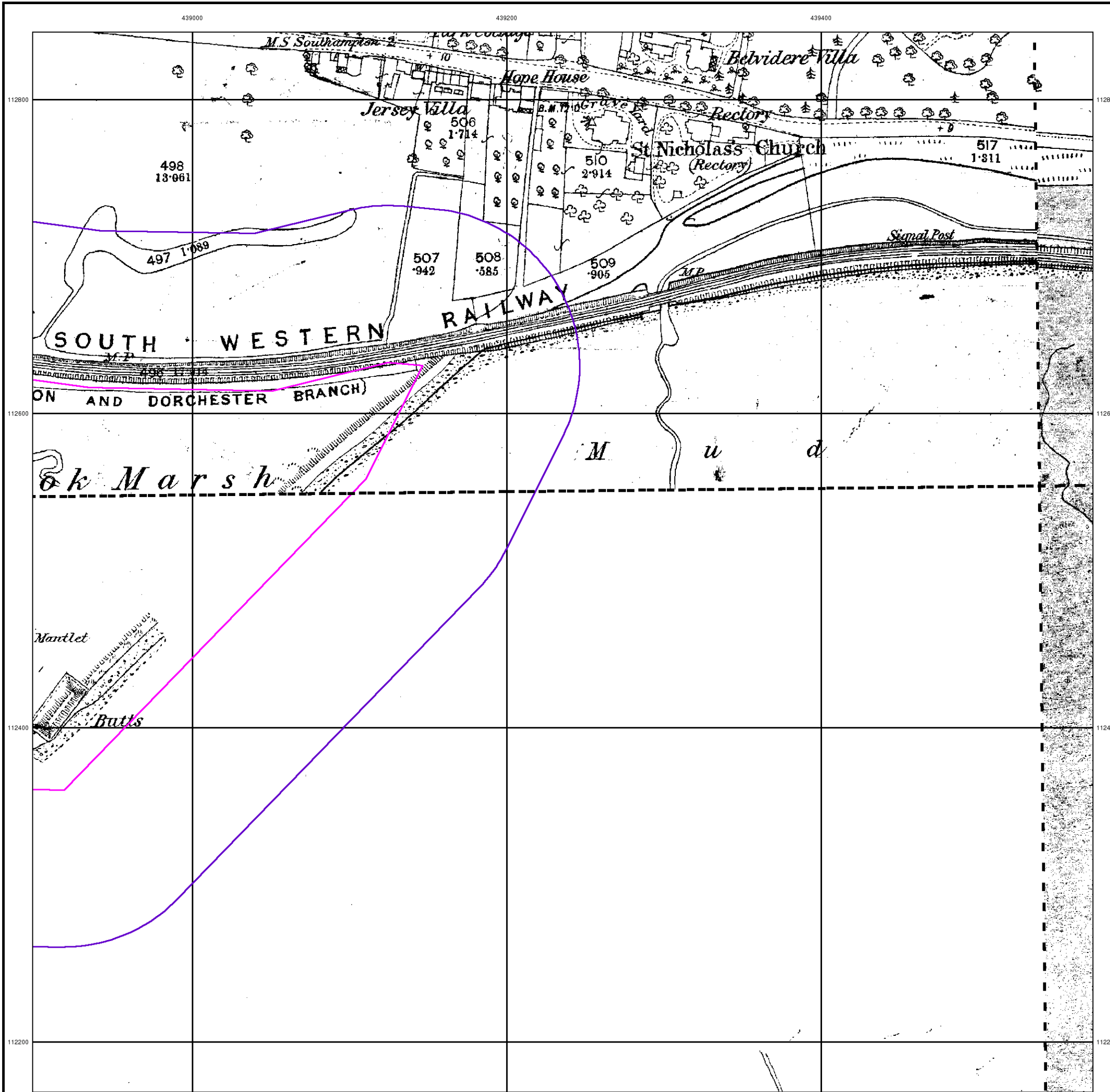


Order Details

Order Number: 288352970_1_1
 Customer Ref: 100419175-001
 National Grid Reference: 438890, 112530
 Slice: A
 Site Area (Ha): 9.24
 Search Buffer (m): 100

Site Details

Site at 438720, 112480



M M

MOTT
MACDONALD

Hampshire & Isle Of Wight

Published 1869 - 1883

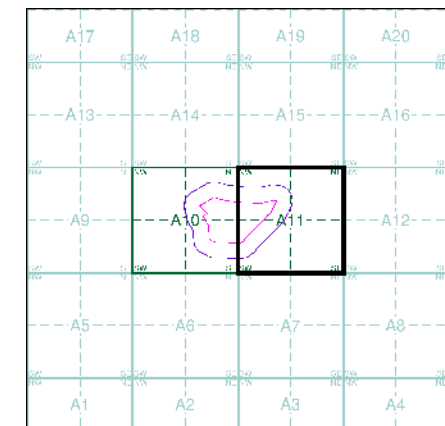
Source map scale - 1:2,500

The historical maps shown were reproduced from maps predominantly held at the scale adopted for England, Wales and Scotland in the 1840's. In 1854 the 1:2,500 scale was adopted for mapping urban areas and by 1896 it covered the whole of what were considered to be the cultivated parts of Great Britain. The published date given below is often some years later than the surveyed date. Before 1938, all OS maps were based on the Cassini Projection, with independent surveys of a single county or group of counties, giving rise to significant inaccuracies in outlying areas.

Map Name(s) and Date(s)

065_05 1883 1:2,500	065_06 1869 1:2,500
065_09 1869 1:2,500	065_10 1877 1:2,500

Historical Map - Segment A11



Order Details

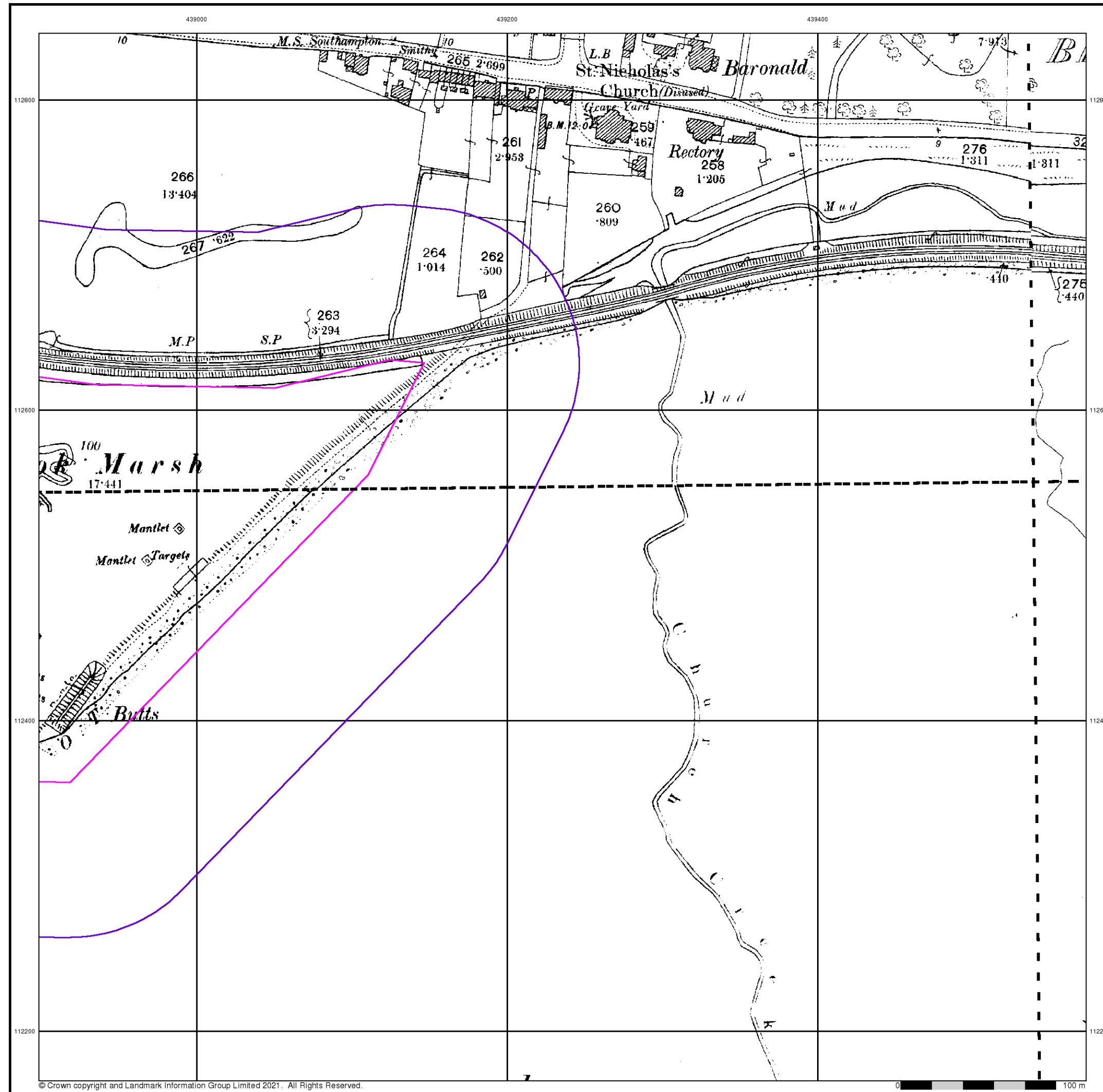
Order Number: 288352970_1_1
 Customer Ref: 100419175-001
 National Grid Reference: 438890, 112530
 Slice: A
 Site Area (Ha): 9.24
 Search Buffer (m): 100

Site Details

Site at 438720, 112480

Landmark
 INFORMATION GROUP

Tel: 0844 844 9952
 Fax: 0844 844 9951
 Web: www.envirocheck.co.uk



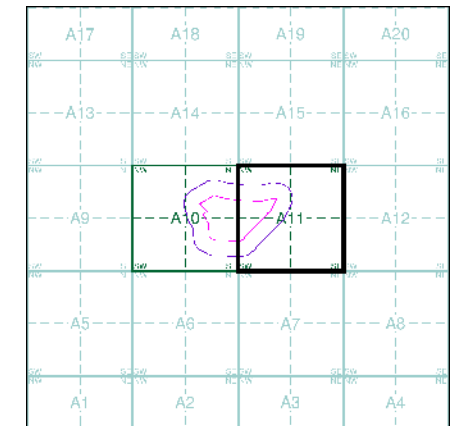
M M
MOTT
MACDONALD
Hampshire & Isle Of Wight
Published 1897
Source map scale - 1:2,500

The historical maps shown were reproduced from maps predominantly held at the scale adopted for England, Wales and Scotland in the 1840's. In 1854 the 1:2,500 scale was adopted for mapping urban areas and by 1896 it covered the whole of what were considered to be the cultivated parts of Great Britain. The published date given below is often some years later than the surveyed date. Before 1938, all OS maps were based on the Cassini Projection, with independent surveys of a single county or group of counties, giving rise to significant inaccuracies in outlying areas.

Map Name(s) and Date(s)

065_05 1897 1:2,500	065_06 1897 1:2,500
065_09 1897 1:2,500	065_10 1897 1:2,500

Historical Map - Segment A11



Order Details

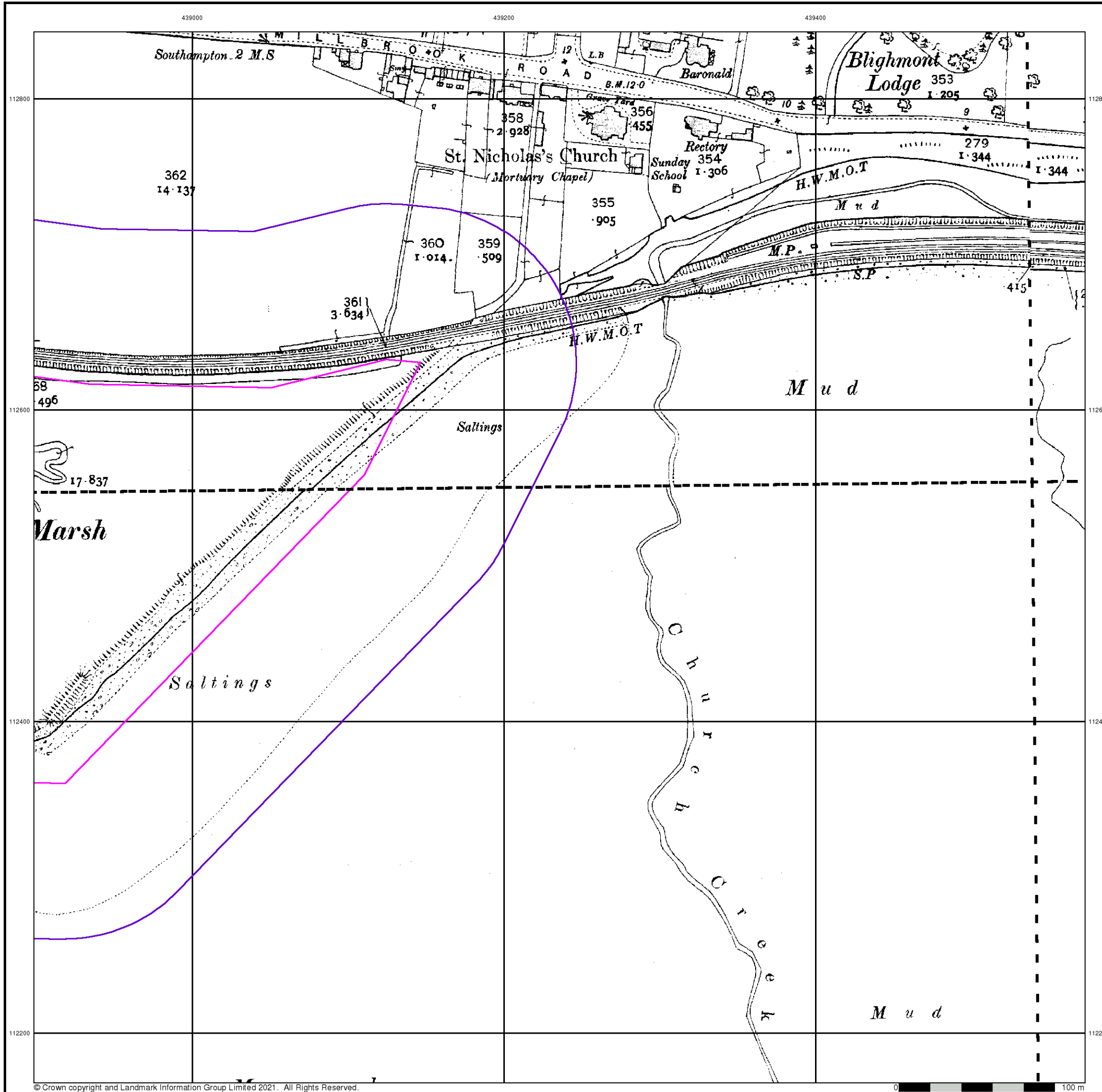
Order Number: 288352970_1_1
 Customer Ref: 100419175-001
 National Grid Reference: 438890, 112530
 Slice: A
 Site Area (Ha): 9.24
 Search Buffer (m): 100

Site Details

Site at 438720, 112480

Landmark
 INFORMATION GROUP

Tel: 0844 844 9952
 Fax: 0844 844 9951
 Web: www.envirocheck.co.uk



M M
MOTT
MACDONALD

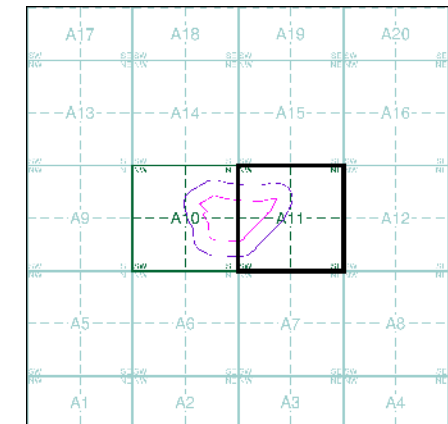
Hampshire & Isle Of Wight
Published 1909 - 1910
Source map scale - 1:2,500

The historical maps shown were reproduced from maps predominantly held at the scale adopted for England, Wales and Scotland in the 1840's. In 1854 the 1:2,500 scale was adopted for mapping urban areas and by 1896 it covered the whole of what were considered to be the cultivated parts of Great Britain. The published date given below is often some years later than the surveyed date. Before 1938, all OS maps were based on the Cassini Projection, with independent surveys of a single county or group of counties, giving rise to significant inaccuracies in outlying areas.

Map Name(s) and Date(s)

065_05 1910 1:2,500	065_06 1910 1:2,500
065_09 1909 1:2,500	065_10 1910 1:2,500

Historical Map - Segment A11



Order Details

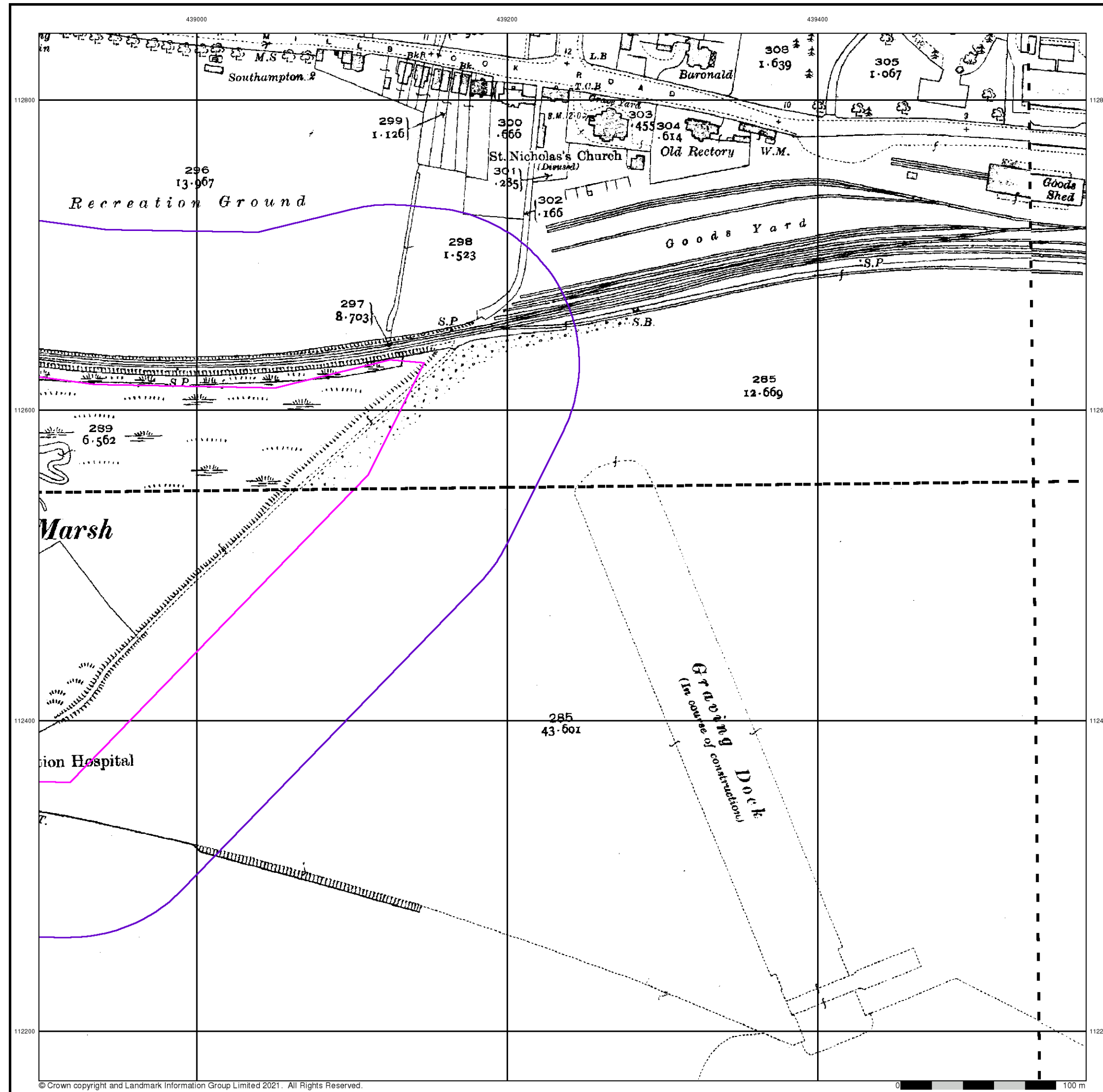
Order Number: 288352970_1_1
 Customer Ref: 100419175-001
 National Grid Reference: 438890, 112530
 Slice: A
 Site Area (Ha): 9.24
 Search Buffer (m): 100

Site Details

Site at 438720, 112480

Landmark
 INFORMATION GROUP

Tel: 0844 844 9952
 Fax: 0844 844 9951
 Web: www.envirocheck.co.uk



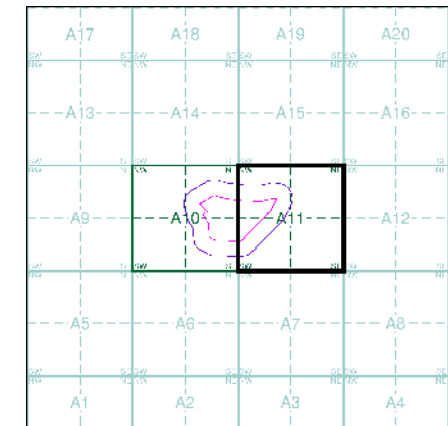
M M
MOTT
MACDONALD
Hampshire & Isle Of Wight
Published 1933
Source map scale - 1:2,500

The historical maps shown were reproduced from maps predominantly held at the scale adopted for England, Wales and Scotland in the 1840's. In 1854 the 1:2,500 scale was adopted for mapping urban areas and by 1896 it covered the whole of what were considered to be the cultivated parts of Great Britain. The published date given below is often some years later than the surveyed date. Before 1938, all OS maps were based on the Cassini Projection, with independent surveys of a single county or group of counties, giving rise to significant inaccuracies in outlying areas.

Map Name(s) and Date(s)

065_05 1933 1:2,500	065_06 1933 1:2,500
065_09 1933 1:2,500	065_10 1933 1:2,500

Historical Map - Segment A11



Order Details

Order Number: 288352970_1_1
 Customer Ref: 100419175-001
 National Grid Reference: 438890, 112530
 Slice: A
 Site Area (Ha): 9.24
 Search Buffer (m): 100

Site Details

Site at 438720, 112480



M M

**MOTT
MACDONALD**

Historical Aerial Photography

Published 1945 - 1947
Source map scale - 1:1,250

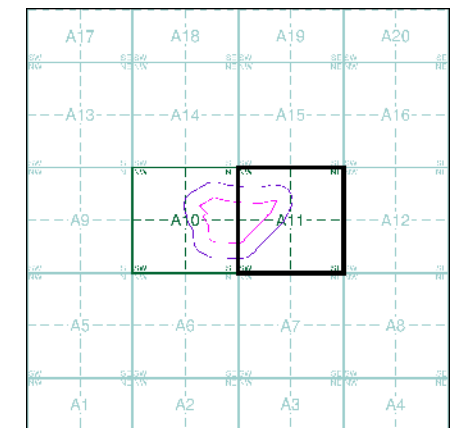
The Historical Aerial Photos were produced by the Ordnance Survey at a scale of 1:1,250 and 1:10,560 from Air Force photography. They were produced between 1944 and 1951 as an interim measure, pending preparation of conventional mapping, due to post war resource shortages. New security measures in the 1950's meant that every photograph was re-checked for potentially unsafe information with security sites replaced by fake fields or clouds. The original editions were withdrawn and only later made available after a period of fifty years although due to the accuracy of the editing, without viewing both revisions it is not easy to spot the edits. Where available Landmark have included both revisions.

© THE BRITISH LIBRARY BOARD. ALL RIGHTS RESERVED. Licence No:8048

Map Name(s) and Date(s)

SL8812NE 1947 1:1,250	SL8912NW 1945 1:1,250	SL8912NE 1945 1:1,250
SL8812SE 1945 1:1,250	SL8912SW 1945 1:1,250	SL8912SE 1945 1:1,250

Historical Aerial Photography - Segment A11



**LIBRARY
HSILIRB**

Order Details

Order Number: 288352970_1_1
 Customer Ref: 100419175-001
 National Grid Reference: 438890, 112530
 Slice: A
 Site Area (Ha): 9.24
 Search Buffer (m): 100

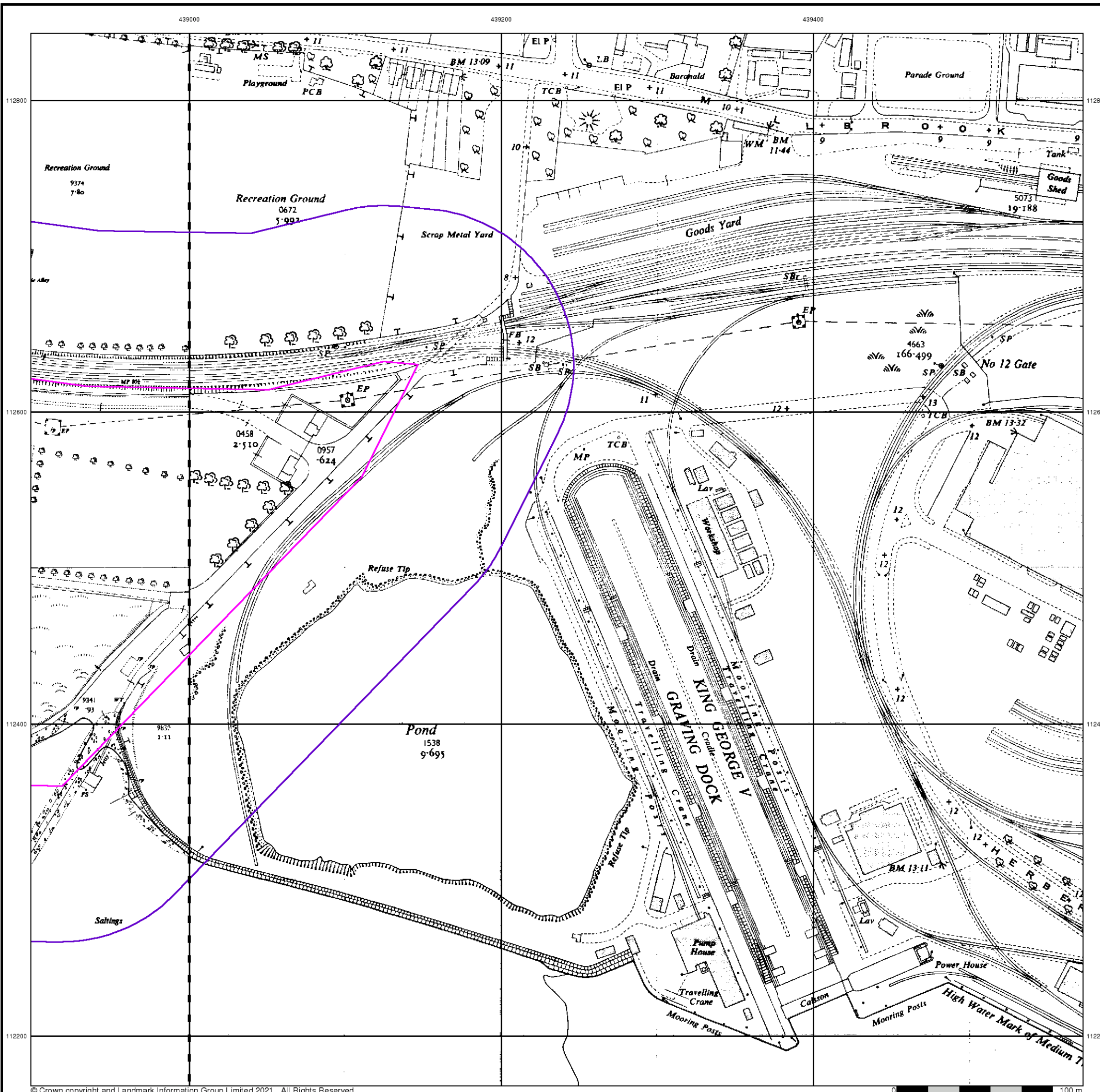
Site Details

Site at 438720, 112480

Landmark
INFORMATION GROUP

Tel: 0844 844 9952
 Fax: 0844 844 9951
 Web: www.envirocheck.co.uk

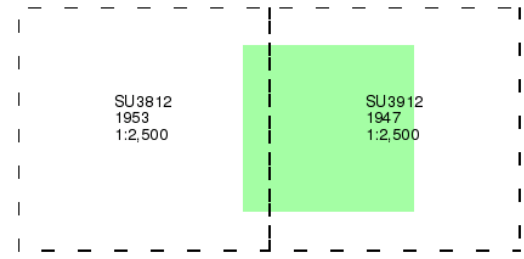
© THE BRITISH LIBRARY BOARD. ALL RIGHTS RESERVED. Licence No:8048



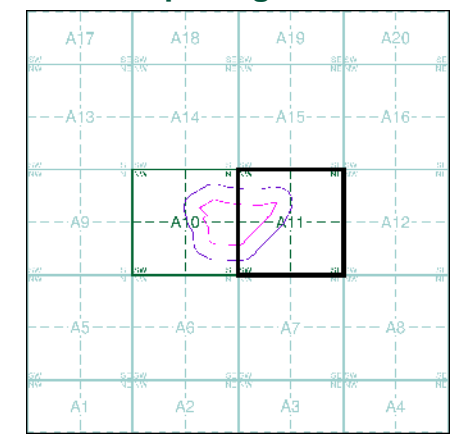
M M
MOTT
MACDONALD
Ordnance Survey Plan
Published 1947 - 1953
Source map scale - 1:2,500

The historical maps shown were reproduced from maps predominantly held at the scale adopted for England, Wales and Scotland in the 1840's. In 1854 the 1:2,500 scale was adopted for mapping urban areas and by 1896 it covered the whole of what were considered to be the cultivated parts of Great Britain. The published date given below is often some years later than the surveyed date. Before 1938, all OS maps were based on the Cassini Projection, with independent surveys of a single county or group of counties, giving rise to significant inaccuracies in outlying areas.

Map Name(s) and Date(s)



Historical Map - Segment A11



Order Details

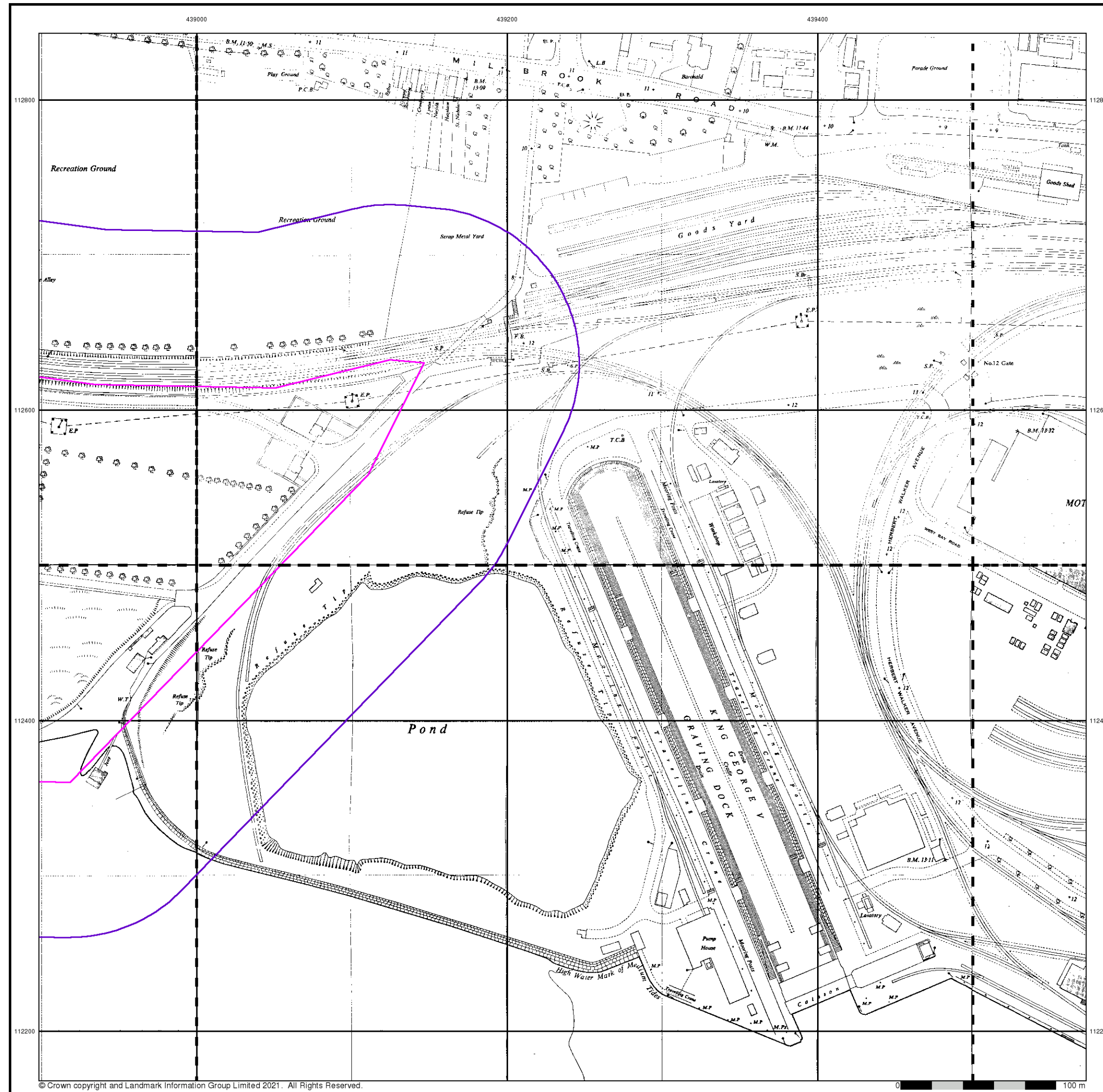
Order Number: 288352970_1_1
 Customer Ref: 100419175-001
 National Grid Reference: 438890, 112530
 Slice: A
 Site Area (Ha): 9.24
 Search Buffer (m): 100

Site Details

Site at 438720, 112480

Landmark
 INFORMATION GROUP

Tel: 0844 844 9952
 Fax: 0844 844 9951
 Web: www.envirocheck.co.uk



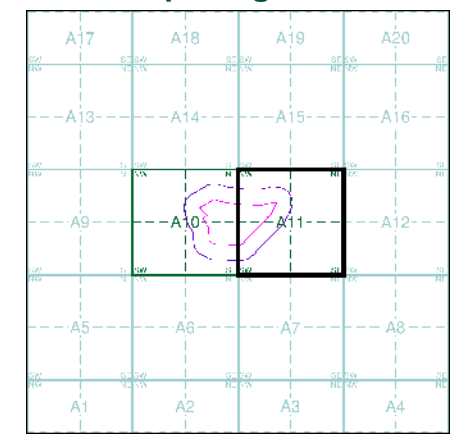
M M
MOTT
MACDONALD
Ordnance Survey Plan
Published 1947
Source map scale - 1:1,250

The historical maps shown were reproduced from maps predominantly held at the scale adopted for England, Wales and Scotland in the 1840's. In 1854 the 1:2,500 scale was adopted for mapping urban areas and by 1896 it covered the whole of what were considered to be the cultivated parts of Great Britain. The published date given below is often some years later than the surveyed date. Before 1938, all OS maps were based on the Cassini Projection, with independent surveys of a single county or group of counties, giving rise to significant inaccuracies in outlying areas.

Map Name(s) and Date(s)

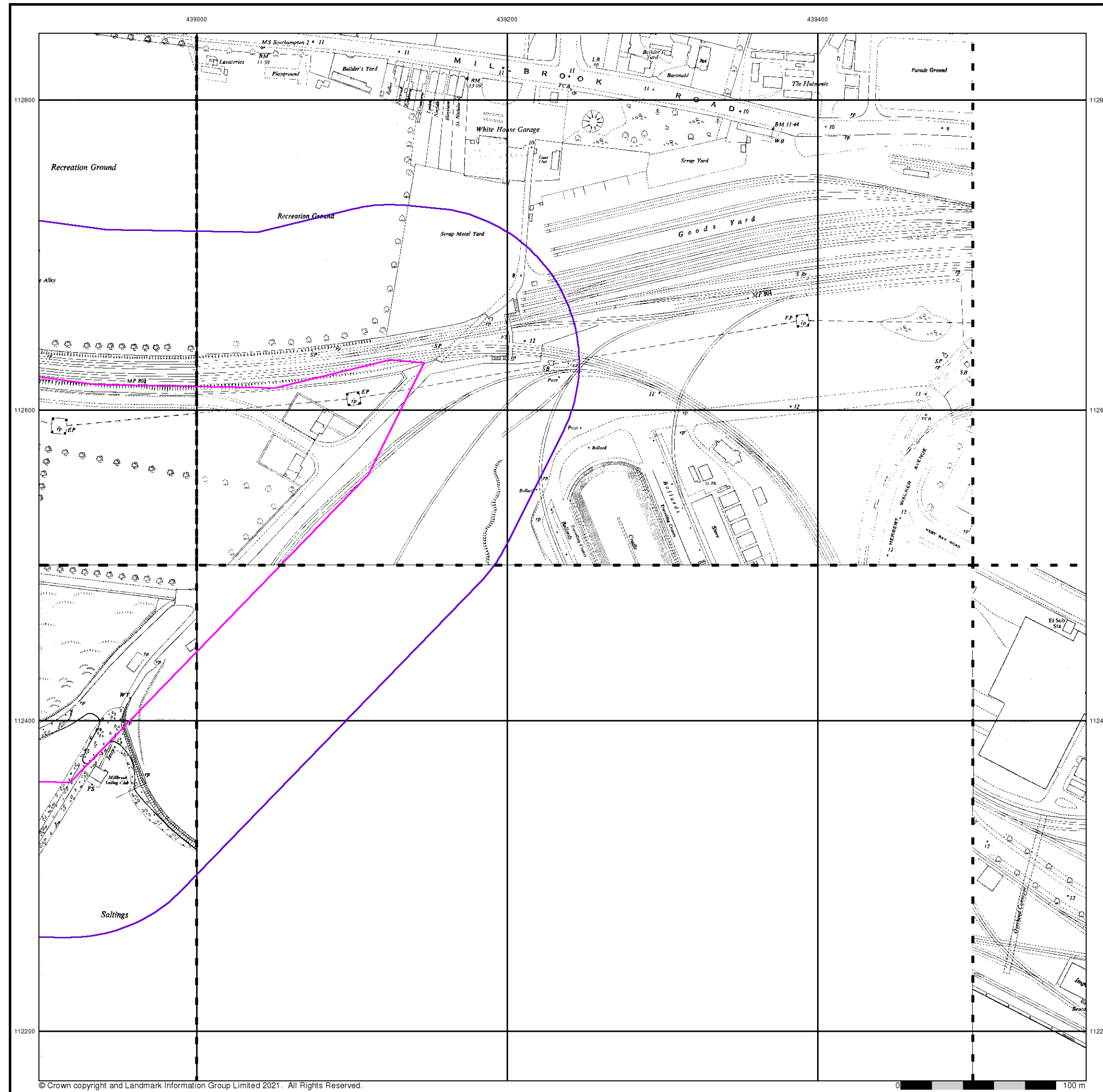
SU3812NE 1947 1:1,250	SU3912NW 1947 1:1,250	SU3912NE 1947 1:1,250
SU3812SE 1947 1:1,250	SU3912SW 1947 1:1,250	SU3912SE 1947 1:1,250

Historical Map - Segment A11



Order Details
 Order Number: 288352970_1_1
 Customer Ref: 100419175-001
 National Grid Reference: 438890, 112530
 Slice: A
 Site Area (Ha): 9.24
 Search Buffer (m): 100

Site Details
 Site at 438720, 112480



M M
MOTT
MACDONALD

Ordnance Survey Plan

Published 1952 - 1956

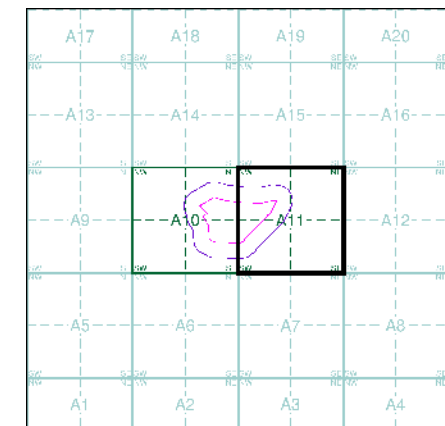
Source map scale - 1:1,250

The historical maps shown were reproduced from maps predominantly held at the scale adopted for England, Wales and Scotland in the 1840's. In 1854 the 1:2,500 scale was adopted for mapping urban areas and by 1896 it covered the whole of what were considered to be the cultivated parts of Great Britain. The published date given below is often some years later than the surveyed date. Before 1938, all OS maps were based on the Cassini Projection, with independent surveys of a single county or group of counties, giving rise to significant inaccuracies in outlying areas.

Map Name(s) and Date(s)

SU3812NE 1952 1:1,250	SU3912NW 1952 1:1,250
SU3812SE 1952 1:1,250	SU3912SE 1956 1:1,250

Historical Map - Segment A11



Order Details

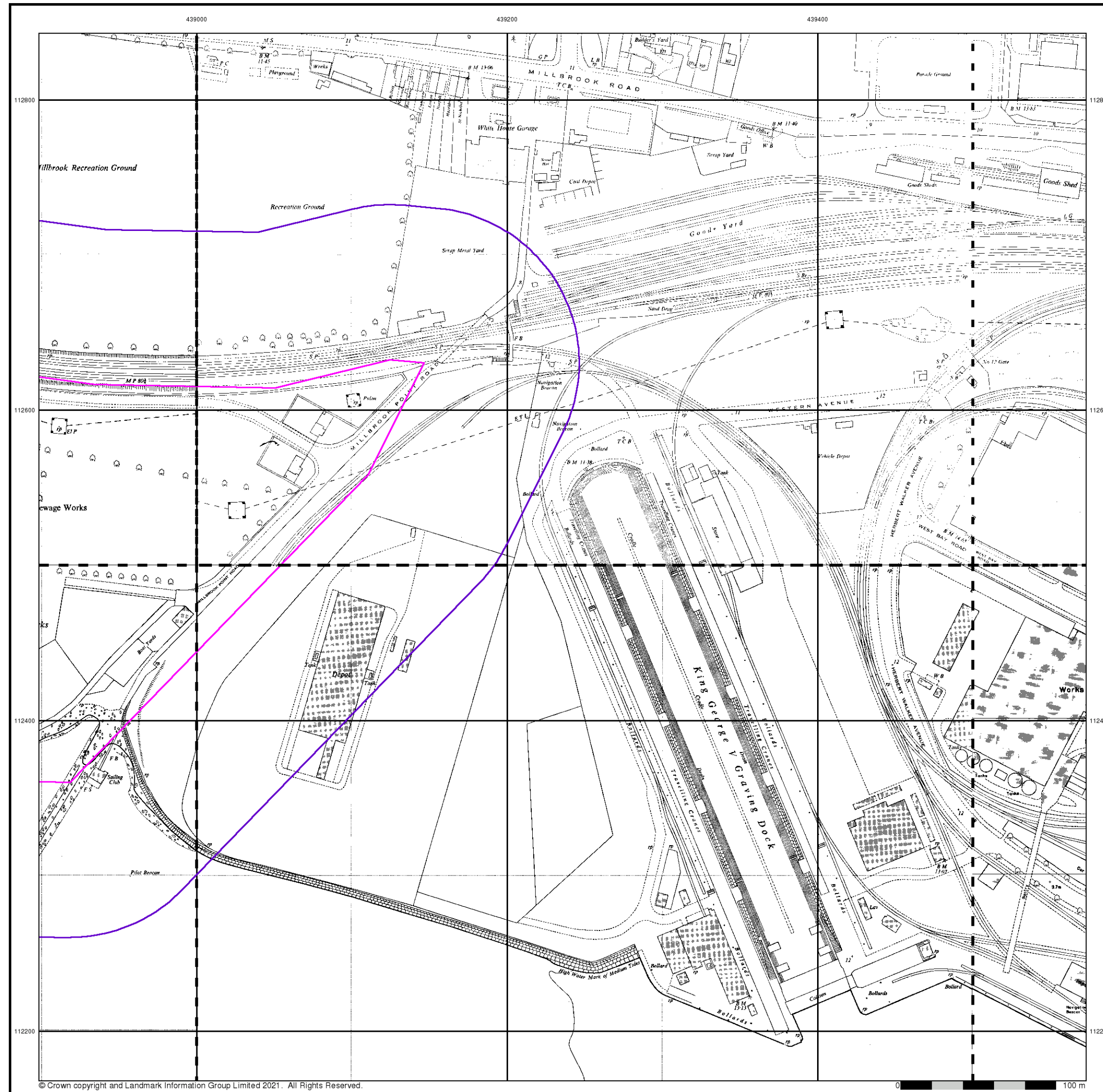
Order Number: 288352970_1_1
 Customer Ref: 100419175-001
 National Grid Reference: 438890, 112530
 Slice: A
 Site Area (Ha): 9.24
 Search Buffer (m): 100

Site Details

Site at 438720, 112480

Landmark
 INFORMATION GROUP

Tel: 0844 844 9952
 Fax: 0844 844 9951
 Web: www.envirocheck.co.uk

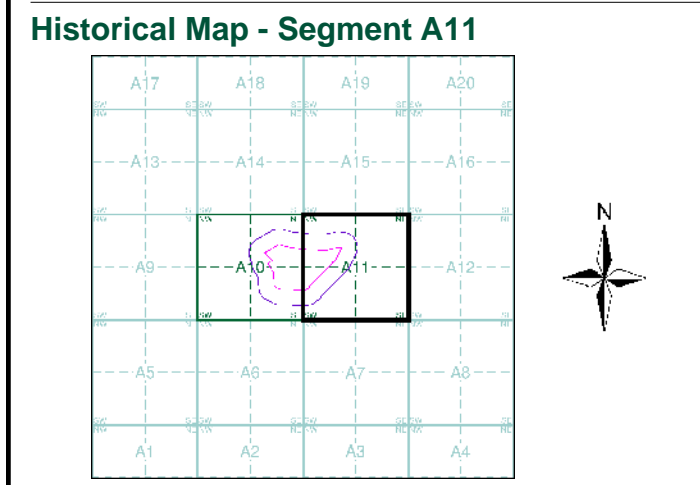


M M
MOTT MACDONALD
Ordnance Survey Plan
Published 1956 - 1967
Source map scale - 1:1,250

The historical maps shown were reproduced from maps predominantly held at the scale adopted for England, Wales and Scotland in the 1840's. In 1854 the 1:2,500 scale was adopted for mapping urban areas and by 1896 it covered the whole of what were considered to be the cultivated parts of Great Britain. The published date given below is often some years later than the surveyed date. Before 1938, all OS maps were based on the Cassini Projection, with independent surveys of a single county or group of counties, giving rise to significant inaccuracies in outlying areas.

Map Name(s) and Date(s)

SU3812NE 1956 1:1,250	SU3912NW 1966 1:1,250	SU3912NE 1965 1:1,250
SU3812SE 1967 1:1,250	SU3912SW 1964 1:1,250	SU3912SE 1966 1:1,250



Order Details

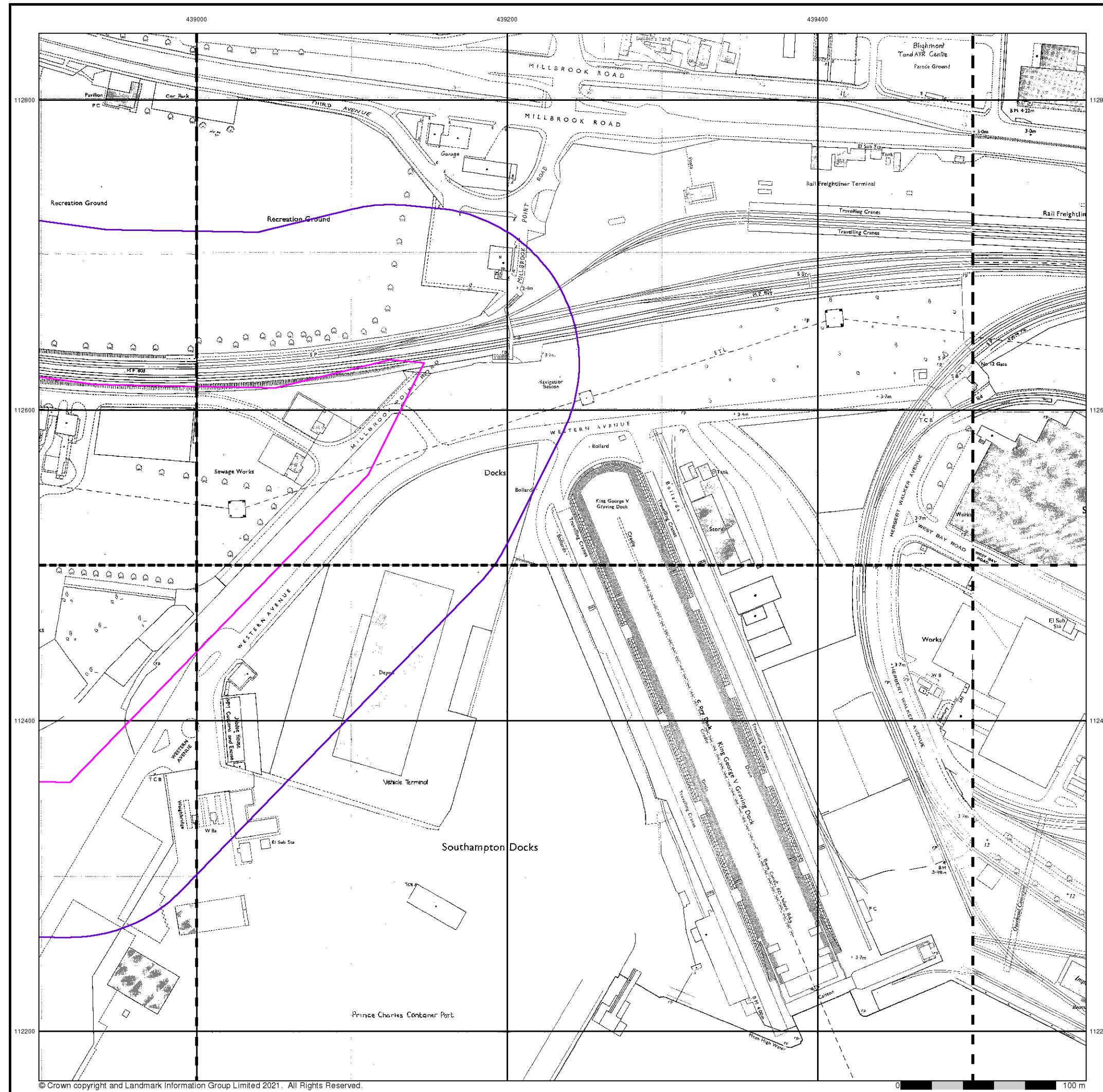
Order Number: 288352970_1_1
 Customer Ref: 100419175-001
 National Grid Reference: 438890, 112530
 Slice: A
 Site Area (Ha): 9.24
 Search Buffer (m): 100

Site Details

Site at 438720, 112480

Landmark
 INFORMATION GROUP

Tel: 0844 844 9952
 Fax: 0844 844 9951
 Web: www.envirocheck.co.uk



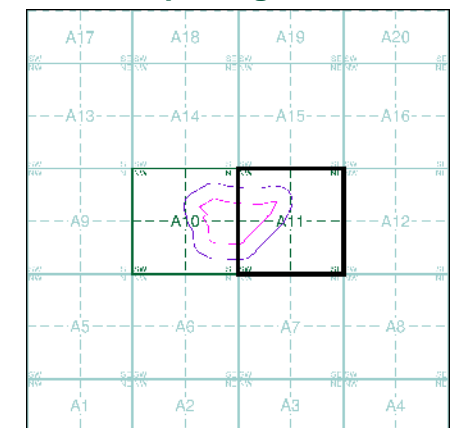
M M
MOTT MACDONALD
Additional SIMs
Published 1956 - 1991
Source map scale - 1:1,250

The SIM cards (Ordnance Survey's 'Survey of Information on Microfilm') are further, minor editions of mapping which were produced and published in between the main editions as an area was updated. They date from 1947 to 1994, and contain detailed information on buildings, roads and land-use. These maps were produced at both 1:2,500 and 1:1,250 scales.

Map Name(s) and Date(s)

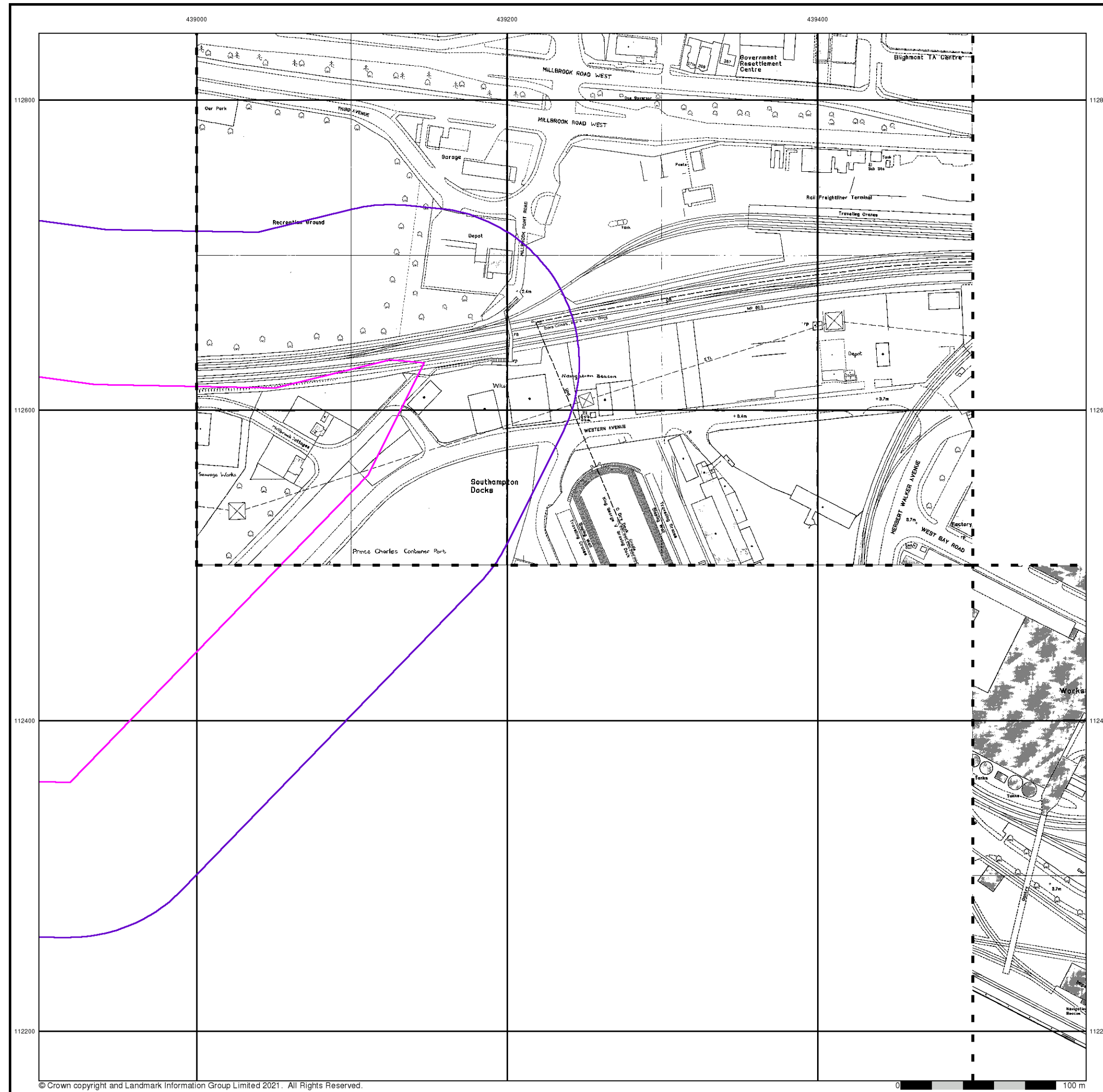
SU3812NE 1989 1:1,250	SU3912NW 1977 1:1,250	SU3912NE 1980 1:1,250
SU3812SE 1975 1:1,250	SU3912SW 1991 1:1,250	SU3912SE 1956 1:1,250

Historical Map - Segment A11



Order Details
 Order Number: 288352970_1_1
 Customer Ref: 100419175-001
 National Grid Reference: 438890, 112530
 Slice: A
 Site Area (Ha): 9.24
 Search Buffer (m): 100

Site Details
 Site at 438720, 112480



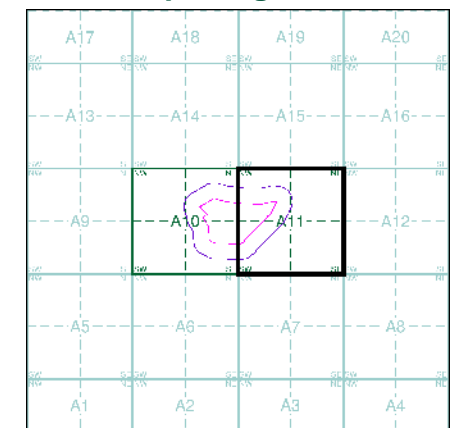
M M
MOTT MACDONALD
Additional SIMs
Published 1966 - 1991
Source map scale - 1:1,250

The SIM cards (Ordnance Survey's 'Survey of Information on Microfilm') are further, minor editions of mapping which were produced and published in between the main editions as an area was updated. They date from 1947 to 1994, and contain detailed information on buildings, roads and land-use. These maps were produced at both 1:2,500 and 1:1,250 scales.

Map Name(s) and Date(s)

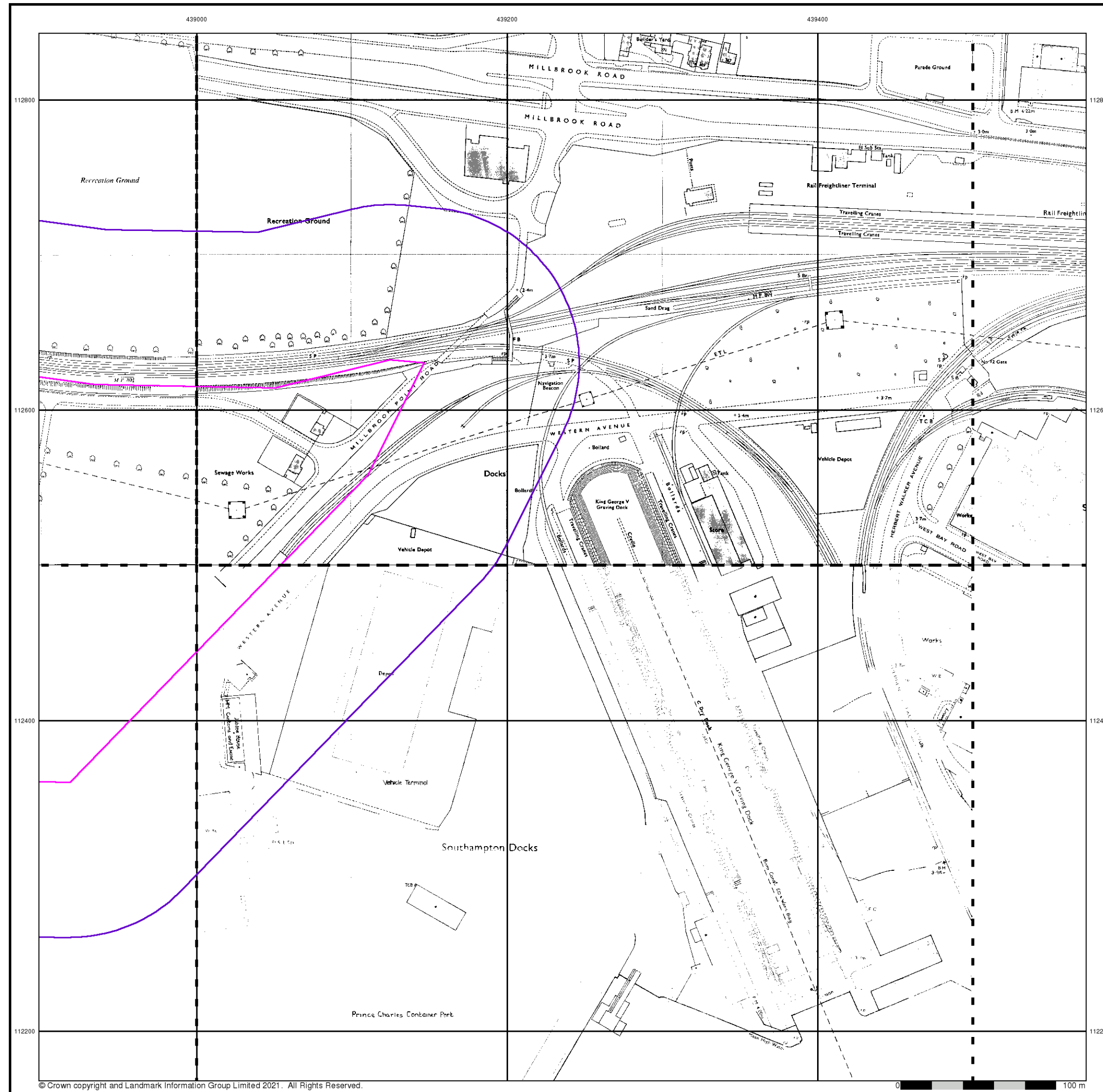
SU3912NW	1991	1:1,250
SU3912SE	1966	1:1,250

Historical Map - Segment A11



Order Details
 Order Number: 288352970_1_1
 Customer Ref: 100419175-001
 National Grid Reference: 438890, 112530
 Slice: A
 Site Area (Ha): 9.24
 Search Buffer (m): 100

Site Details
 Site at 438720, 112480



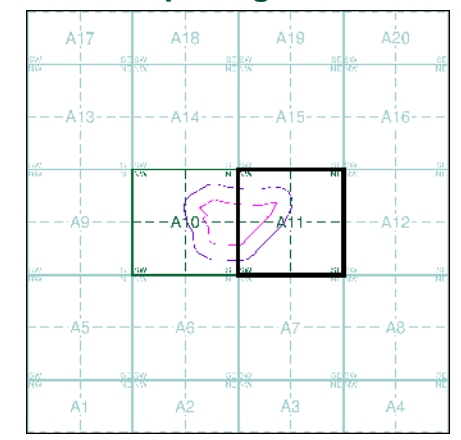
M M
MOTT MACDONALD
Ordnance Survey Plan
Published 1967 - 1991
Source map scale - 1:1,250

The historical maps shown were reproduced from maps predominantly held at the scale adopted for England, Wales and Scotland in the 1840's. In 1854 the 1:2,500 scale was adopted for mapping urban areas and by 1896 it covered the whole of what were considered to be the cultivated parts of Great Britain. The published date given below is often some years later than the surveyed date. Before 1938, all OS maps were based on the Cassini Projection, with independent surveys of a single county or group of counties, giving rise to significant inaccuracies in outlying areas.

Map Name(s) and Date(s)

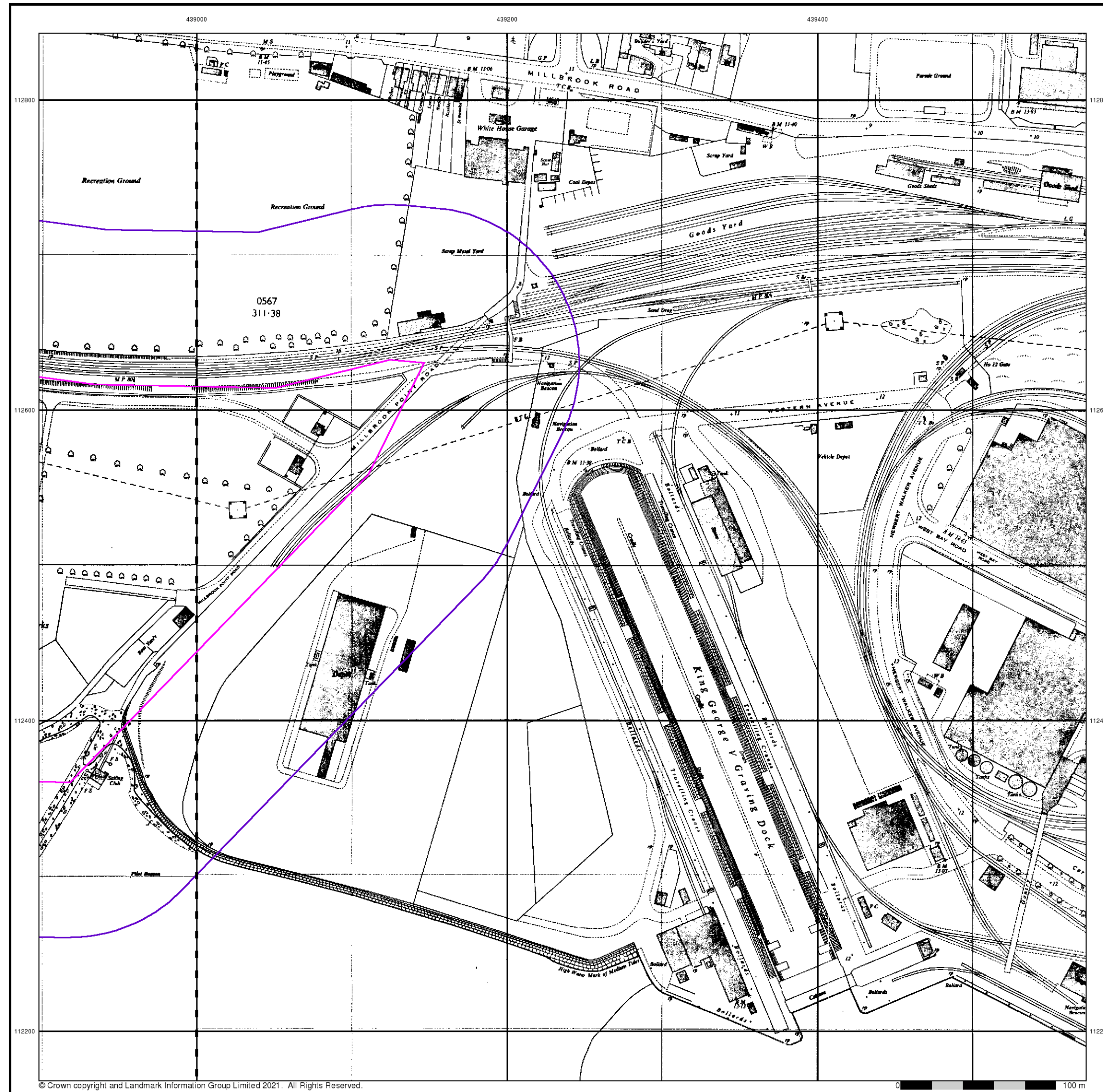
SU3812NE 1967 1:1,250	SU3912NW 1970 1:1,250	SU3912NE 1980 1:1,250
	SU3912SW 1991 1:1,250	

Historical Map - Segment A11



Order Details
 Order Number: 288352970_1_1
 Customer Ref: 100419175-001
 National Grid Reference: 438890, 112530
 Slice: A
 Site Area (Ha): 9.24
 Search Buffer (m): 100

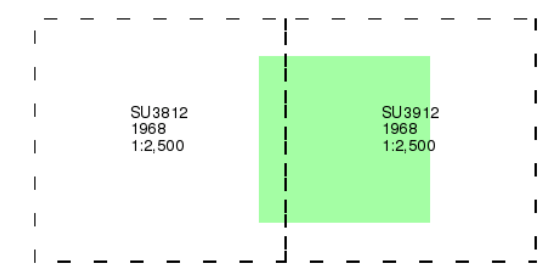
Site Details
 Site at 438720, 112480



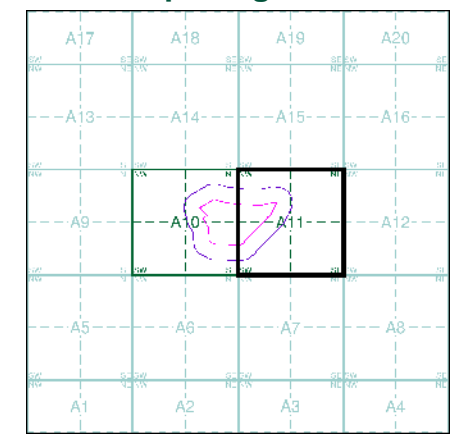
M M
MOTT MACDONALD
Ordnance Survey Plan
Published 1968
Source map scale - 1:2,500

The historical maps shown were reproduced from maps predominantly held at the scale adopted for England, Wales and Scotland in the 1840's. In 1854 the 1:2,500 scale was adopted for mapping urban areas and by 1896 it covered the whole of what were considered to be the cultivated parts of Great Britain. The published date given below is often some years later than the surveyed date. Before 1938, all OS maps were based on the Cassini Projection, with independent surveys of a single county or group of counties, giving rise to significant inaccuracies in outlying areas.

Map Name(s) and Date(s)

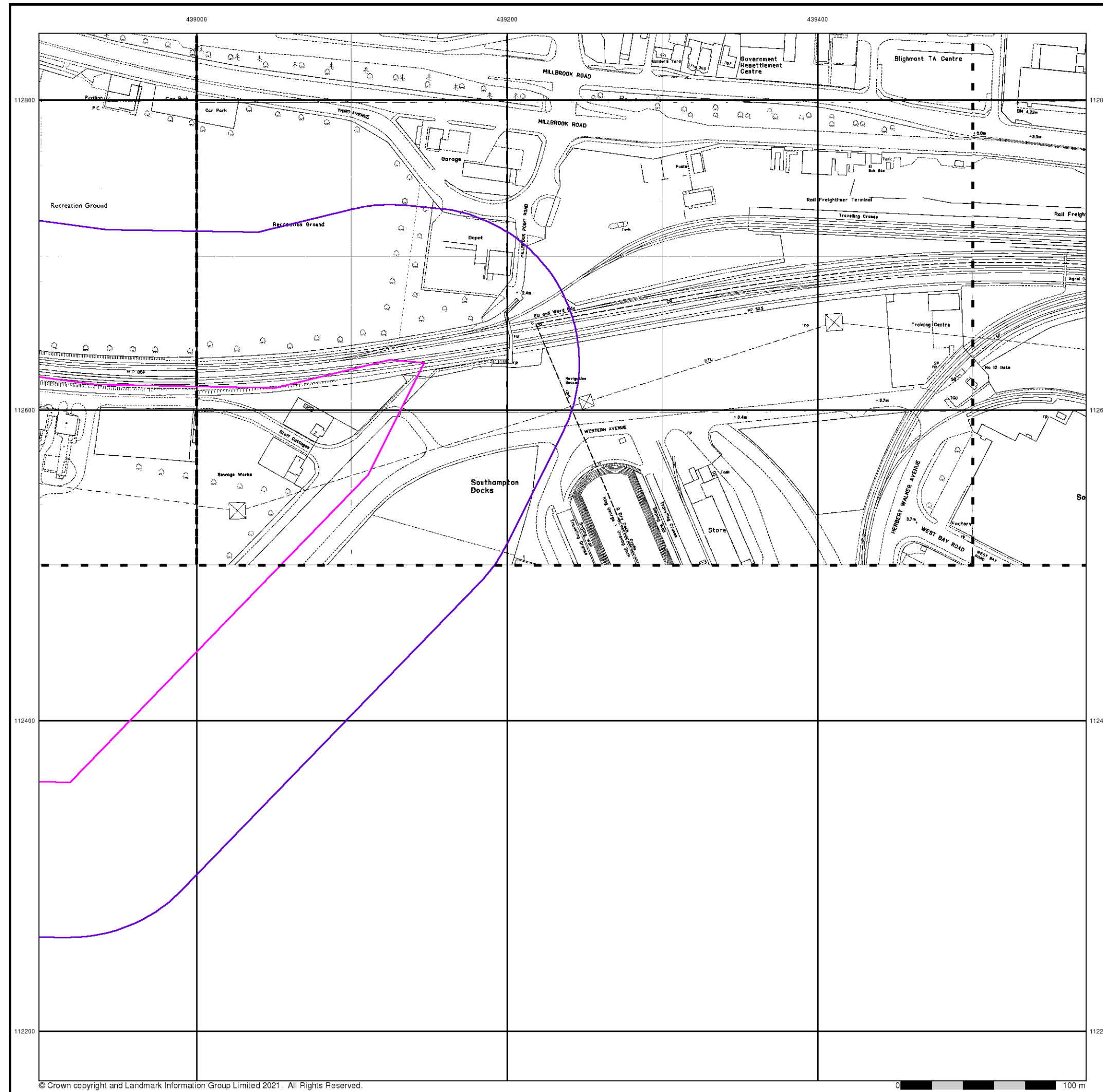


Historical Map - Segment A11



Order Details
 Order Number: 288352970_1_1
 Customer Ref: 100419175-001
 National Grid Reference: 438890, 112530
 Slice: A
 Site Area (Ha): 9.24
 Search Buffer (m): 100

Site Details
 Site at 438720, 112480



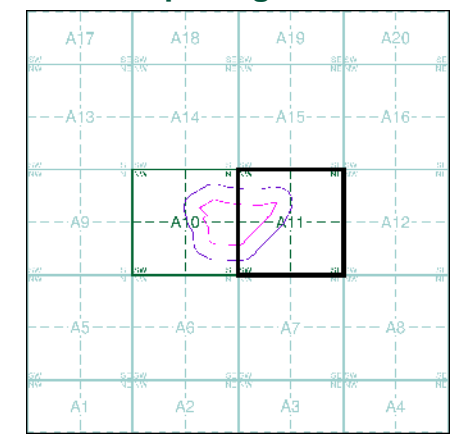
M M
MOTT MACDONALD
Ordnance Survey Plan
Published 1982 - 1989
Source map scale - 1:1,250

The historical maps shown were reproduced from maps predominantly held at the scale adopted for England, Wales and Scotland in the 1840's. In 1854 the 1:2,500 scale was adopted for mapping urban areas and by 1896 it covered the whole of what were considered to be the cultivated parts of Great Britain. The published date given below is often some years later than the surveyed date. Before 1938, all OS maps were based on the Cassini Projection, with independent surveys of a single county or group of counties, giving rise to significant inaccuracies in outlying areas.

Map Name(s) and Date(s)

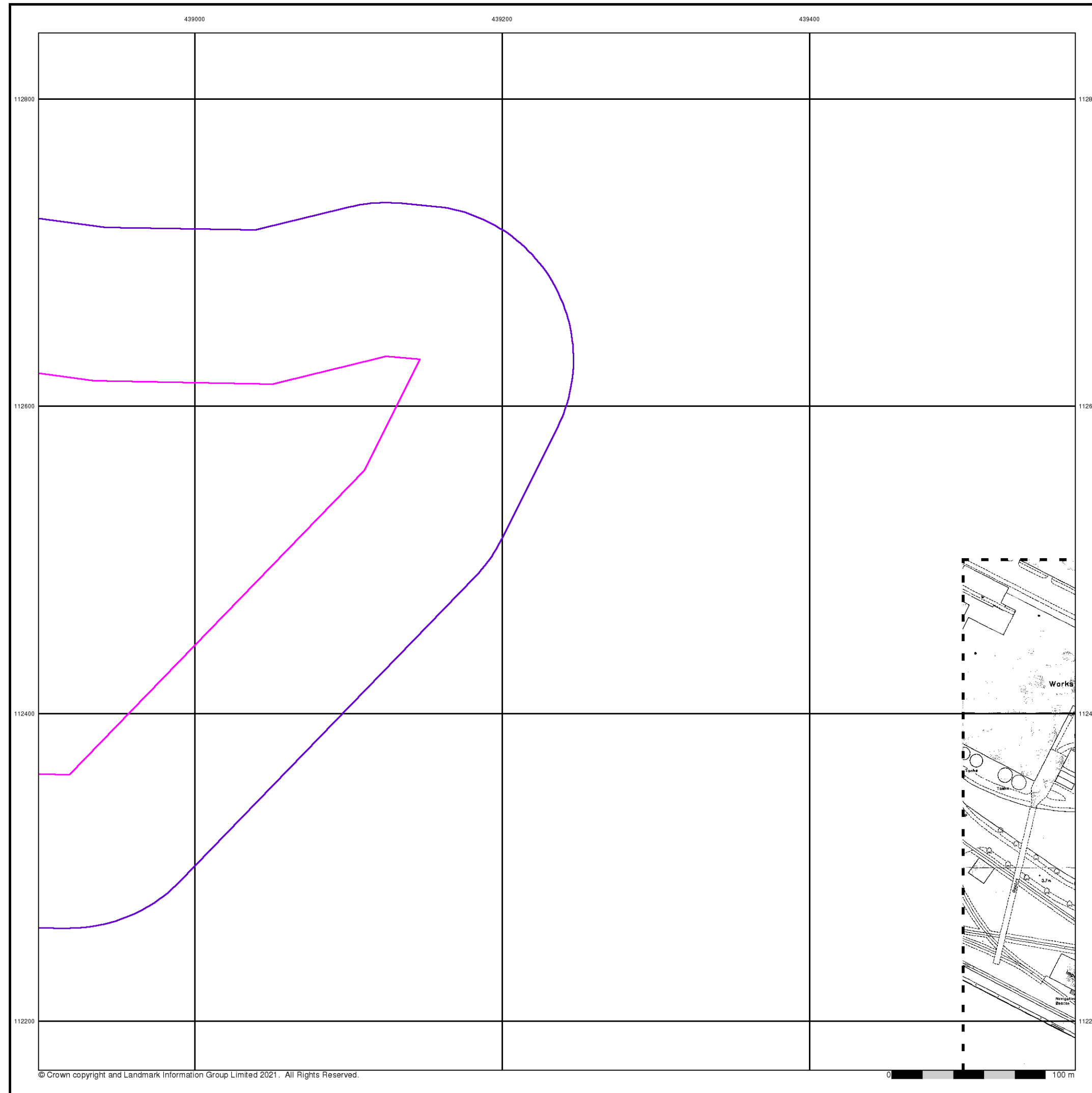
SU3812NE 1969 1:1,250	SU3912NW 1962 1:1,250	SU3912NE 1962 1:1,250
-----------------------------	-----------------------------	-----------------------------

Historical Map - Segment A11



Order Details
Order Number: 288352970_1_1
Customer Ref: 100419175-001
National Grid Reference: 438890, 112530
Slice: A
Site Area (Ha): 9.24
Search Buffer (m): 100

Site Details
Site at 438720, 112480



M
M

MOTT
MACDONALD

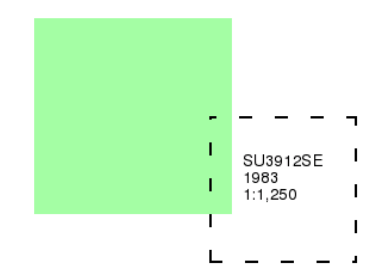
Additional SIMs

Published 1983

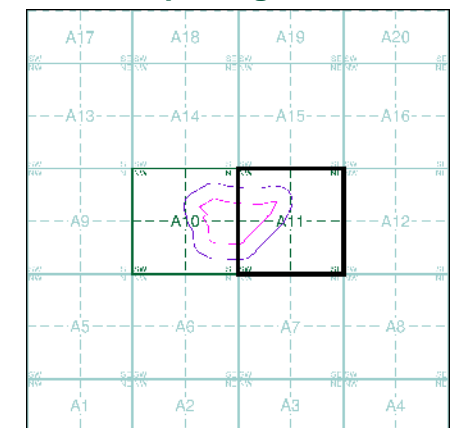
Source map scale - 1:1,250

The SIM cards (Ordnance Survey's 'Survey of Information on Microfilm') are further, minor editions of mapping which were produced and published in between the main editions as an area was updated. They date from 1947 to 1994, and contain detailed information on buildings, roads and land-use. These maps were produced at both 1:2,500 and 1:1,250 scales.

Map Name(s) and Date(s)



Historical Map - Segment A11



Order Details


Order Number: 288352970_1_1
 Customer Ref: 100419175-001
 National Grid Reference: 438890, 112530
 Slice: A
 Site Area (Ha): 9.24
 Search Buffer (m): 100

Site Details

Site at 438720, 112480

Landmark
INFORMATION GROUP

Tel: 0844 844 9952
 Fax: 0844 844 9951
 Web: www.envirocheck.co.uk



M
M

MOTT
MACDONALD

Additional SIMs

Published 1992

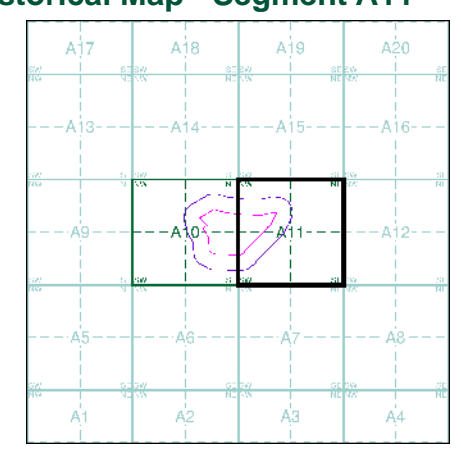
Source map scale - 1:1,250

The SIM cards (Ordnance Survey's 'Survey of Information on Microfilm') are further, minor editions of mapping which were produced and published in between the main editions as an area was updated. They date from 1947 to 1994, and contain detailed information on buildings, roads and land-use. These maps were produced at both 1:2,500 and 1:1,250 scales.

Map Name(s) and Date(s)



Historical Map - Segment A11



Order Details

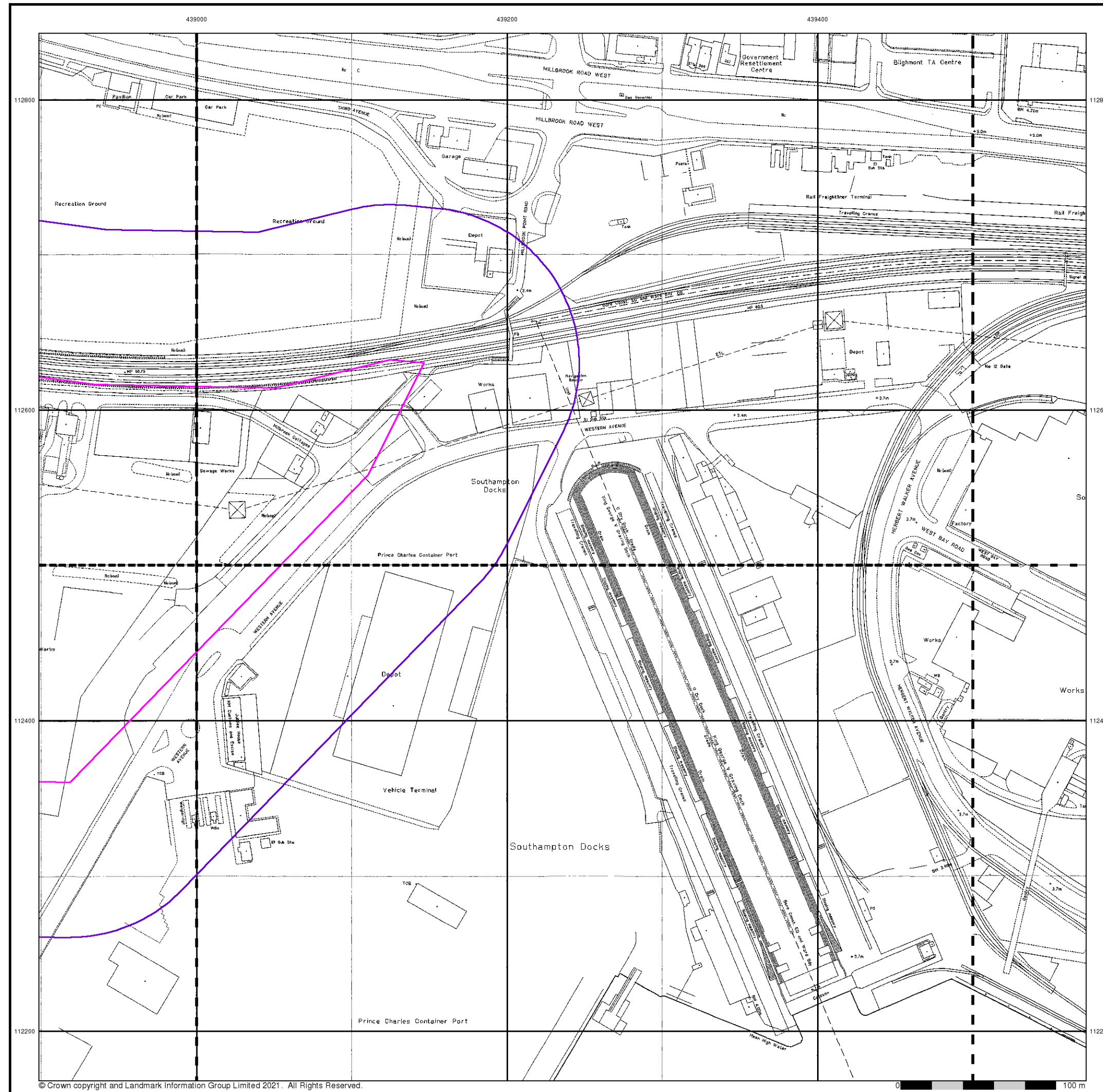
Order Number: 288352970_1_1
 Customer Ref: 100419175-001
 National Grid Reference: 438890, 112530
 Slice: A
 Site Area (Ha): 9.24
 Search Buffer (m): 100

Site Details

Site at 438720, 112480

Landmark
INFORMATION GROUP

Tel: 0844 844 9952
 Fax: 0844 844 9951
 Web: www.envirocheck.co.uk



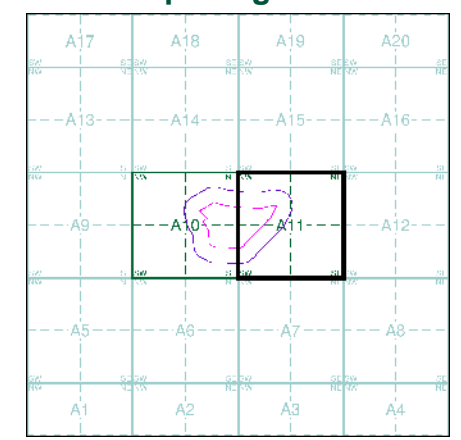
M M
MOTT
MACDONALD
Large-Scale National Grid Data
Published 1993
Source map scale - 1:1,250

'Large Scale National Grid Data' superseded SIM cards (Ordnance Survey's 'Survey of Information on Microfilm') in 1992, and continued to be produced until 1999. These maps were the fore-runners of digital mapping and so provide detailed information on houses and roads, but tend to show less topographic features such as vegetation. These maps were produced at both 1:2,500 and 1:1,250 scales.

Map Name(s) and Date(s)

SU3812NE 1993 1:1,250	SU3912NW 1993 1:1,250	SU3912NE 1993 1:1,250
SU3812SE 1993 1:1,250	SU3912SW 1993 1:1,250	SU3912SE 1993 1:1,250

Historical Map - Segment A11

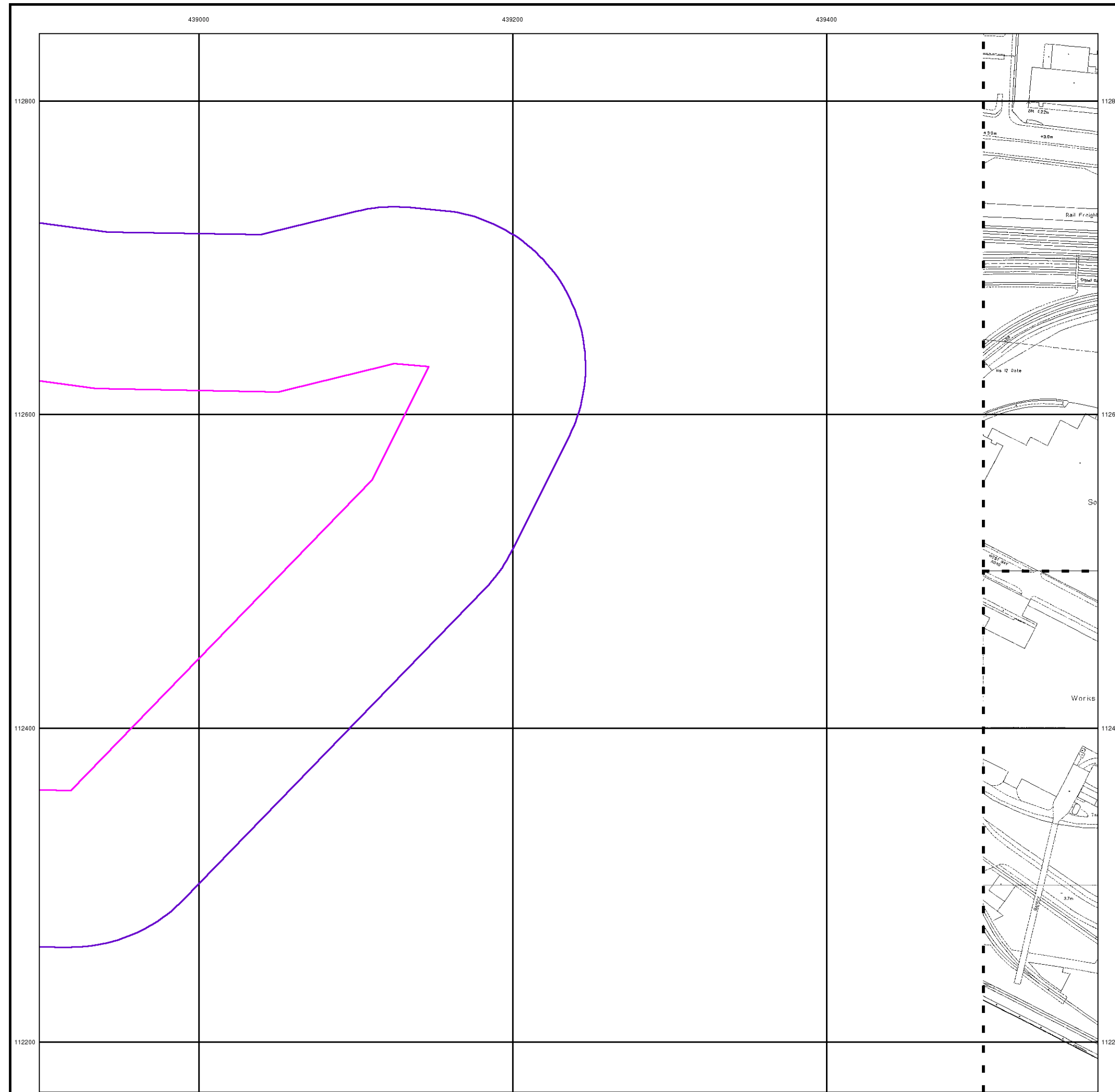


Order Details

Order Number: 288352970_1_1
 Customer Ref: 100419175-001
 National Grid Reference: 438890, 112530
 Slice: A
 Site Area (Ha): 9.24
 Search Buffer (m): 100

Site Details

Site at 438720, 112480



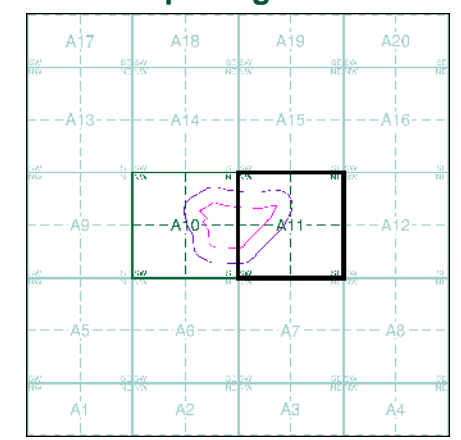
M M
MOTT
MACDONALD
Large-Scale National Grid Data
Published 1995
Source map scale - 1:1,250

'Large Scale National Grid Data' superseded SIM cards (Ordnance Survey's 'Survey of Information on Microfilm') in 1992, and continued to be produced until 1999. These maps were the fore-runners of digital mapping and so provide detailed information on houses and roads, but tend to show less topographic features such as vegetation. These maps were produced at both 1:2,500 and 1:1,250 scales.

Map Name(s) and Date(s)

	SU3912NE 1995 1:1,250
	SU3912SE 1995 1:1,250

Historical Map - Segment A11



Order Details

Order Number: 288352970_1_1
 Customer Ref: 100419175-001
 National Grid Reference: 438890, 112530
 Slice: A
 Site Area (Ha): 9.24
 Search Buffer (m): 100

Site Details

Site at 438720, 112480

438000

439200

439400

112800

112800

112600

112600

112400

112400

112200

112200



© Copyright Getmapping plc

0 100 m

M M

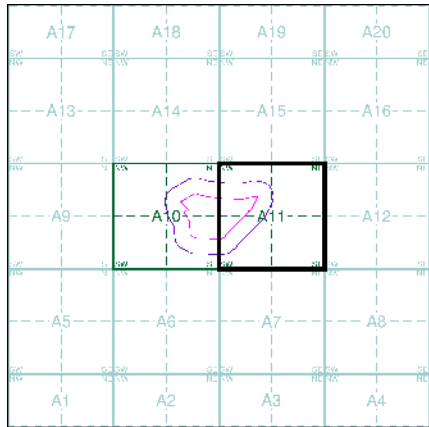
MOTT
MACDONALD

Historical Aerial Photography

Published 1999

This aerial photography was produced by Getmapping, these vertical aerial photographs provide a seamless, full colour survey of the whole of Great Britain

Historical Aerial Photography - Segment A11



Order Details

Order Number: 288352970_1_1
 Customer Ref: 100419175-001
 National Grid Reference: 438890, 112530
 Slice: A
 Site Area (Ha): 9.24
 Search Buffer (m): 100

Site Details

Site at 438720, 112480

Landmark
 INFORMATION GROUP

Tel: 0844 844 9952
 Fax: 0844 844 9951
 Web: www.envirocheck.co.uk

Historical Mapping Legends

Ordnance Survey County Series 1:10,560

- Gravel Pit
- Sand Pit
- Other Pits
- Quarry
- Shingle
- Orchard
- Osiers
- Reeds
- Marsh
- Mixed Wood
- Deciduous
- Brushwood
- Fir
- Furze
- Rough Pasture
- Arrow denotes flow of water
- Trigonometrical Station
- Site of Antiquities
- Bench Mark
- Pump, Guide Post, Signal Post
- Well, Spring, Boundary Post
- 285** Surface Level
- Sketched Contour
- Instrumental Contour
- Main Roads
- Minor Roads
- Sunken Road
- Raised Road
- Road over Railway
- Railway over River
- Railway over Road
- Level Crossing
- Road over River or Canal
- Road over Stream
- Road over Stream
- County Boundary (Geographical)
- County & Civil Parish Boundary
- Administrative County & Civil Parish Boundary
- Co. Boro. Bdy. County Borough Boundary (England)
- Co. Burgh Bdy. County Burgh Boundary (Scotland)
- R.D. Bdy. Rural District Boundary
- Civil Parish Boundary

Ordnance Survey Plan 1:10,000

- Chalk Pit, Clay Pit or Quarry
- Gravel Pit
- Sand Pit
- Disused Pit or Quarry
- Refuse or Slag Heap
- Lake, Loch or Pond
- Dunes
- Boulders
- Coniferous Trees
- Non-Coniferous Trees
- Orchard
- Scrub
- Coppice
- Bracken
- Heath
- Rough Grassland
- Marsh
- Reeds
- Saltings
- Building
- Glasshouse
- Sloping Masonry
- Pylon
- Electricity Transmission Line
- Pole
- Cutting
- Embankment
- Standard Gauge Multiple Track
- Standard Gauge Single Track
- Siding, Tramway or Mineral Line
- Narrow Gauge
- Geographical County
- Administrative County, County Borough or County of City
- Municipal Borough, Urban or Rural District, Burgh or District Council
- Borough, Burgh or County Constituency
Shown only when not coincident with other boundaries
- Civil Parish
Shown alternately when coincidence of boundaries occurs
- BP, BS Boundary Post or Stone
- Ch Church
- CH Club House
- F E Sta Fire Engine Station
- FB Foot Bridge
- Fn Fountain
- GP Guide Post
- MP Mile Post
- MS Mile Stone
- Pol Sta Police Station
- PO Post Office
- PC Public Convenience
- PH Public House
- SB Signal Box
- Spr Spring
- TCB Telephone Call Box
- TCP Telephone Call Post
- W Well

1:10,000 Raster Mapping

- Gravel Pit
- Rock
- Boulders
- Shingle
- Sand
- Slopes
- General detail
- Overhead detail
- Multi-track railway
- County boundary (England only)
- District, Unitary, Metropolitan, London Borough boundary
- Area of wooded vegetation
- Non-coniferous trees (scattered)
- Coniferous trees (scattered)
- Orchard
- Rough Grassland
- Scrub
- Water feature
- MHW(S) Mean high water (springs)
- Bench mark (where shown)
- Point feature (e.g. Guide Post or Mile Stone)
- Site of (antiquity)
- General Building
- Refuse tip or slag heap
- Rock (scattered)
- Boulders (scattered)
- Mud
- Sand Pit
- Top of cliff
- Underground detail
- Narrow gauge railway
- Single track railway
- Civil, parish or community boundary
- Constituency boundary
- Non-coniferous trees
- Coniferous trees
- Positioned tree
- Coppice or Osiers
- Heath
- Marsh, Salt Marsh or Reeds
- Flow arrows
- MLW(S) Mean low water (springs)
- Triangulation station
- Pylon, flare stack or lighting tower
- Glasshouse
- Important Building

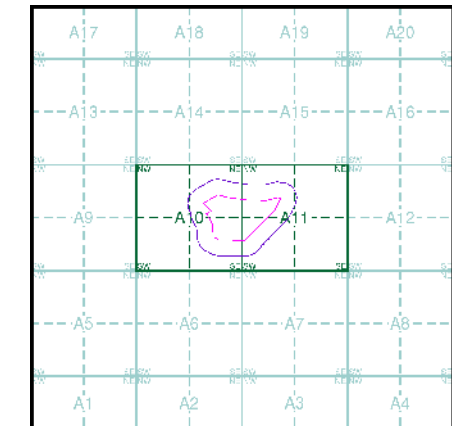
M
M

MOTT
MACDONALD

Historical Mapping & Photography included:

Mapping Type	Scale	Date	Pg
Hampshire & Isle Of Wight	1:10,560	1871	3
Hampshire & Isle Of Wight	1:10,560	1898	4
Hampshire & Isle Of Wight	1:10,560	1910 - 1911	5
Hampshire & Isle Of Wight	1:10,560	1934	6
Hampshire & Isle Of Wight	1:10,560	1938	7
Hampshire & Isle Of Wight	1:10,560	1938	8
Hampshire & Isle Of Wight	1:10,560	1946	9
Historical Aerial Photography	1:10,560	1949	10
Ordnance Survey Plan	1:10,000	1963 - 1964	11
Ordnance Survey Plan	1:10,000	1968 - 1969	12
Ordnance Survey Plan	1:10,000	1978 - 1979	13
Ordnance Survey Plan	1:10,000	1984 - 1989	14
Southampton	1:10,000	1986	15
Ordnance Survey Plan	1:10,000	1991 - 1995	16
10K Raster Mapping	1:10,000	2000	17
10K Raster Mapping	1:10,000	2006	18
VectorMap Local	1:10,000	2021	19

Historical Map - Slice A



Order Details

Order Number: 288352970_1_1
 Customer Ref: 100419175-001
 National Grid Reference: 438890, 112530
 Slice: A
 Site Area (Ha): 9.24
 Search Buffer (m): 1000

Site Details

Site at 438720, 112480

Landmark
INFORMATION GROUP

Tel: 0844 844 9952
 Fax: 0844 844 9951
 Web: www.envirocheck.co.uk

Russian Military Mapping Legends

1:5,000 and 1:10,000 mapping

a. Not drawn to scale b. Drawn to scale

	Government and Administrative Buildings		Military and Industrial Buildings
	Military and Communication Areas		Subway Entrance
	Fireproof Building		Prominent Fireproof Building
	Non-fireproof Building		Non-fireproof Building (non-dwelling)
	Factory, mill, and flour mill, with chimneys		Factory, mill, and flour mill, without chimneys
	Power Station, drawn to scale		Hydroelectric Power Station
	Radio Station, drawn to scale		Telephone Station, drawn to scale
	Abandoned Open-pit Mine or Quarry		Open-pit Salt Mine
	Pit		Oil Deposit or Well
	Oil Seepage		Natural Gas Tank
	Tailings Pile		Fuel Storage Tanks
	Bench Mark		Drill Hole
	Burial Mound		Triangulation Point on Burial Mound
	Single-track Railroad		Double-track Railroad
	Railroad and Station Building		Small Bridge
	Tunnel		Pipe (Culvert)
	Coniferous Forest		Deciduous Forest
	Mixed Forest		Lawns
	Citrus Orchard		Wet Ground
	Scattered Vegetation		

243,8 Values for prominent elevations
186.0 Numbers for spot elevations, depth soundings, contour lines, etc.
0,2 Velocity of the current, width of river bed, depth of river
180/12 Fractional terms: length and capacity of bridges; depth of fords and condition of the river bottom; height of forest and the diameter of trees

Russian Alphabet (For reference and phonetic interpretation of map text)

А а (A)	З з (Z)	П п (P)	Ч ч (CH)
Б б (B)	И и (I)	Р р (R)	Ш ш (SH)
В в (V)	Й й (Y)	С с (S)	Щ щ (SHCH)
Г г (G)	К к (K)	Т т (T)	Ъ (-)
Д д (D)	Л л (L)	У у (U)	Ы (Y)
Е е (E)	М м (M)	Ф ф (F)	Ь (')
Ё ё (YO)	Н н (N)	Х х (KH)	Э э (E)
Ж ж (ZH)	О о (O)	Ц ц (TS)	Ю ю (YU or IU)
			Я я (YA or IA)

1:25,000 mapping

a. Not drawn to scale b. Drawn to scale

	Government and Administrative Buildings		Military and Industrial Buildings
	Military and Communication Areas		Subway Entrance
	Partly Demolished Buildings		Demolished Buildings
	Built-Up Area with Fireproof Buildings Predominant		Built-Up Area with Non-Fireproof Buildings Predominant
	Individual Fireproof Building		Prominent Industrial Building
	Individual Dwelling, Fireproof		Ruins of an Individual Dwelling
	Factory or Mill Chimney		Factory or Mill with Chimney
	Factory or Mill without Chimney		Mine or Open Pit Mine
	Operating Shaft or Mine		Non-Operating Shaft or Mine
	Salt Mine		Tailings Pile
	Pit		Stone Quarry
	Gas Pump or Service Station		Fuel Storage or Natural Gas Tank
	Oil or Natural Gas Derrick		Small Hydroelectric Power Station
	Power Station		Transformer Station
	Cemetery		Burial Mound (height in metres)
	Triangulation Point on Burial Mound		Triangulation Point
	Bench Mark		Telegraph Office
	Telephone Station		Radio Station
	Radio Tower		Airfield or Seaplane Base
	Landing Strip		Cut
	Fill		Km Post
	Plantings		Width of Road
	Steep Grade		Improved Dirt Road (former truck road)
	Main Highway		Highway under Construction
	Dismantled Railroad		Railroad Under Construction
	Shore Embankment		River or Ditch with Embankment
	Water Reservoir or Rain Water Pit		Spring
	Isobath with value		Water Gauge
	Water Level Mark		Direction and velocity of current
	Well		Spot Elevation Value
	Heavy (Index) Contour Line		Half Contour Line
	Contour Line and Value		Coniferous
	Deciduous		Mixed
	Scrub		

Key to Numbers on Mapping

SU31SE_Southampton

No.	Description
10	Industrial Buildings (Use Unknown)
12	Docks (Ship Repairs)
12	Docks (Ship Repairs)
22	Factory (Auto Modular)
52	Warehouse (Ammunition)
67	Sewage Works

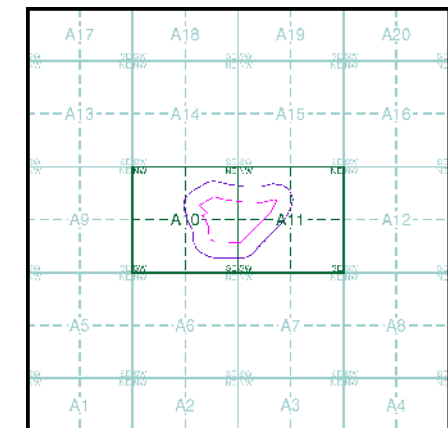
M M

MOTT
MACDONALD

Historical Mapping & Photography included:

Mapping Type	Scale	Date	Pg
Hampshire & Isle Of Wight	1:10,560	1871	3
Hampshire & Isle Of Wight	1:10,560	1898	4
Hampshire & Isle Of Wight	1:10,560	1910 - 1911	5
Hampshire & Isle Of Wight	1:10,560	1934	6
Hampshire & Isle Of Wight	1:10,560	1938	7
Hampshire & Isle Of Wight	1:10,560	1938	8
Hampshire & Isle Of Wight	1:10,560	1946	9
Historical Aerial Photography	1:10,560	1949	10
Ordnance Survey Plan	1:10,000	1963 - 1964	11
Ordnance Survey Plan	1:10,000	1968 - 1969	12
Ordnance Survey Plan	1:10,000	1978 - 1979	13
Ordnance Survey Plan	1:10,000	1984 - 1989	14
Southampton	1:10,000	1986	15
Ordnance Survey Plan	1:10,000	1991 - 1995	16
10K Raster Mapping	1:10,000	2000	17
10K Raster Mapping	1:10,000	2006	18
VectorMap Local	1:10,000	2021	19

Russian Map - Slice A



Order Details

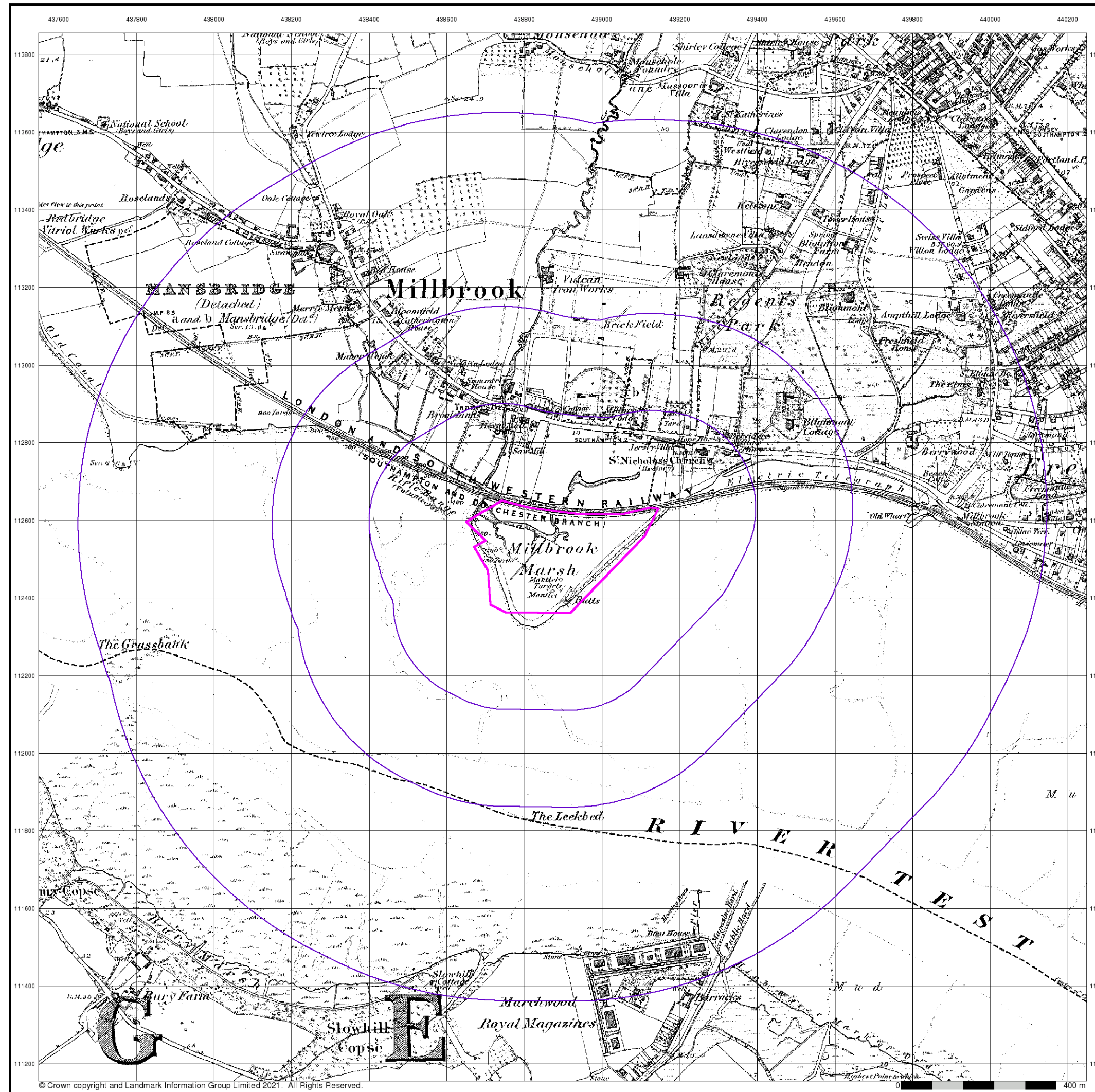
Order Number: 288352970_1_1
 Customer Ref: 100419175-001
 National Grid Reference: 438890, 112530
 Slice: A
 Site Area (Ha): 9.24
 Search Buffer (m): 1000

Site Details

Site at 438720, 112480

Landmark
INFORMATION GROUP

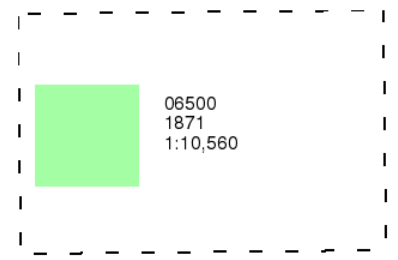
Tel: 0844 844 9952
 Fax: 0844 844 9951
 Web: www.envirocheck.co.uk



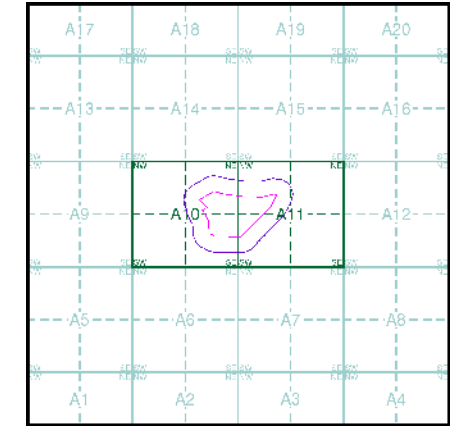
M M
MOTT MACDONALD
Hampshire & Isle Of Wight
Published 1871
Source map scale - 1:10,560

The historical maps shown were reproduced from maps predominantly held at the scale adopted for England, Wales and Scotland in the 1840's. In 1854 the 1:2,500 scale was adopted for mapping urban areas; these maps were used to update the 1:10,560 maps. The published date given therefore is often some years later than the surveyed date. Before 1938, all OS maps were based on the Cassini Projection, with independent surveys of a single county or group of counties, giving rise to significant inaccuracies in outlying areas. In the late 1940's, a Provisional Edition was produced, which updated the 1:10,560 mapping from a number of sources. The maps appear unfinished - with all military camps and other strategic sites removed. These maps were initially overprinted with the National Grid. In 1970, the first 1:10,000 maps were produced using the Transverse Mercator Projection. The revision process continued until recently, with new editions appearing every 10 years or so for urban areas.

Map Name(s) and Date(s)



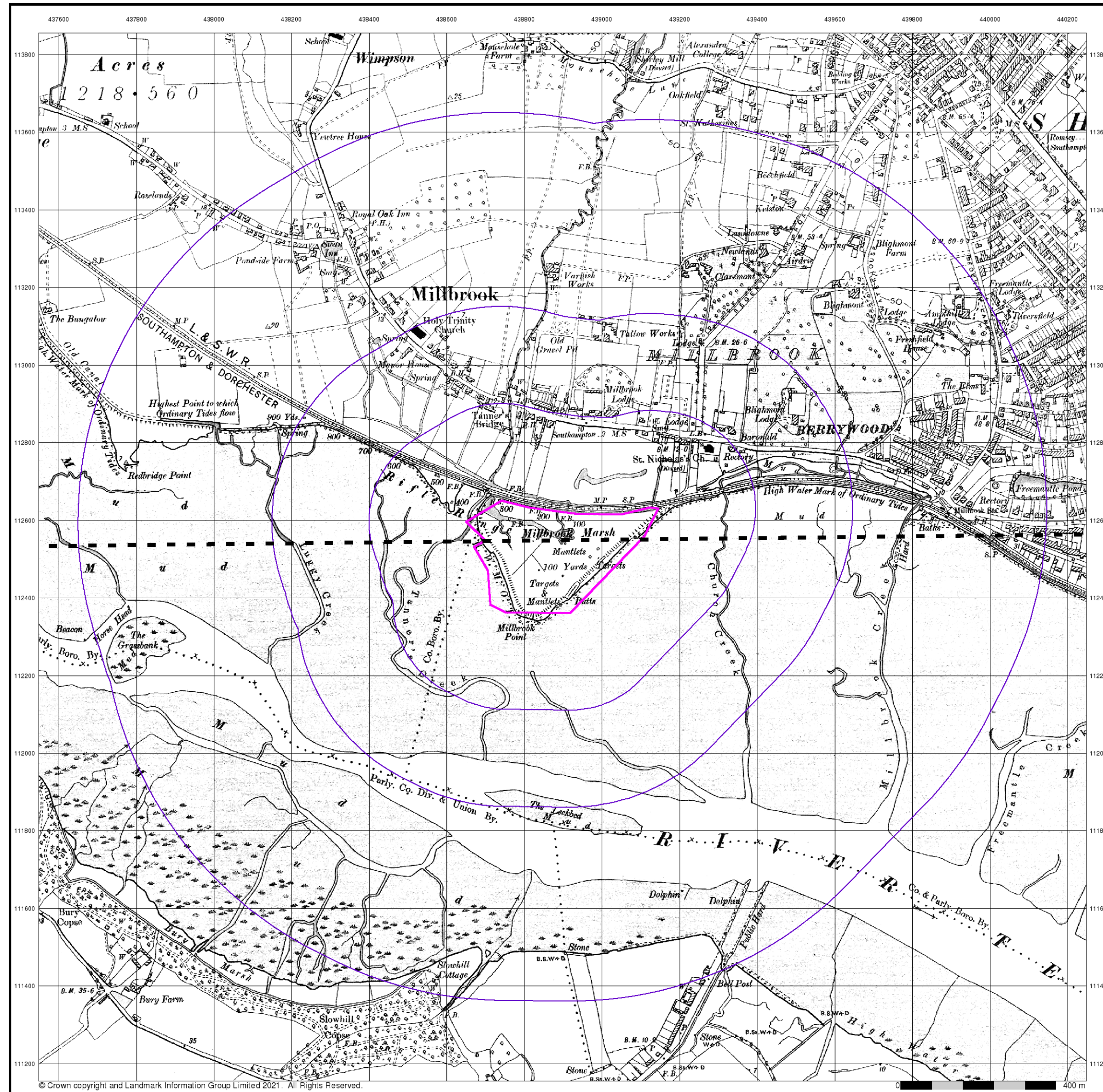
Historical Map - Slice A



Order Details
Order Number: 288352970_1_1
Customer Ref: 100419175-001
National Grid Reference: 438890, 112530
Slice: A
Site Area (Ha): 9.24
Search Buffer (m): 1000

Site Details
Site at 438720, 112480

Landmark
INFORMATION GROUP
Tel: 0844 844 9952
Fax: 0844 844 9951
Web: www.envirocheck.co.uk



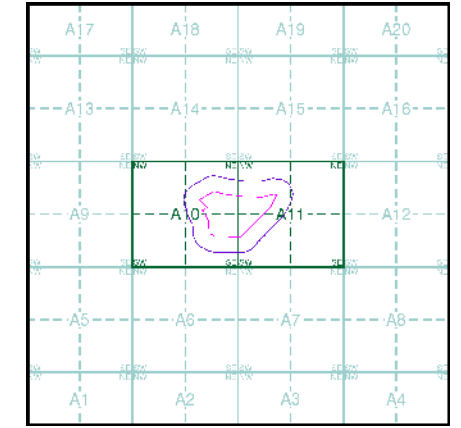
M M
MOTT MACDONALD
Hampshire & Isle Of Wight
Published 1898
Source map scale - 1:10,560

The historical maps shown were reproduced from maps predominantly held at the scale adopted for England, Wales and Scotland in the 1840's. In 1854 the 1:2,500 scale was adopted for mapping urban areas; these maps were used to update the 1:10,560 maps. The published date given therefore is often some years later than the surveyed date. Before 1938, all OS maps were based on the Cassini Projection, with independent surveys of a single county or group of counties, giving rise to significant inaccuracies in outlying areas. In the late 1940's, a Provisional Edition was produced, which updated the 1:10,560 mapping from a number of sources. The maps appear unfinished - with all military camps and other strategic sites removed. These maps were initially overprinted with the National Grid. In 1970, the first 1:10,000 maps were produced using the Transverse Mercator Projection. The revision process continued until recently, with new editions appearing every 10 years or so for urban areas.

Map Name(s) and Date(s)

065NW	1898
1:10,560	
065SW	1898
1:10,560	

Historical Map - Slice A



Order Details

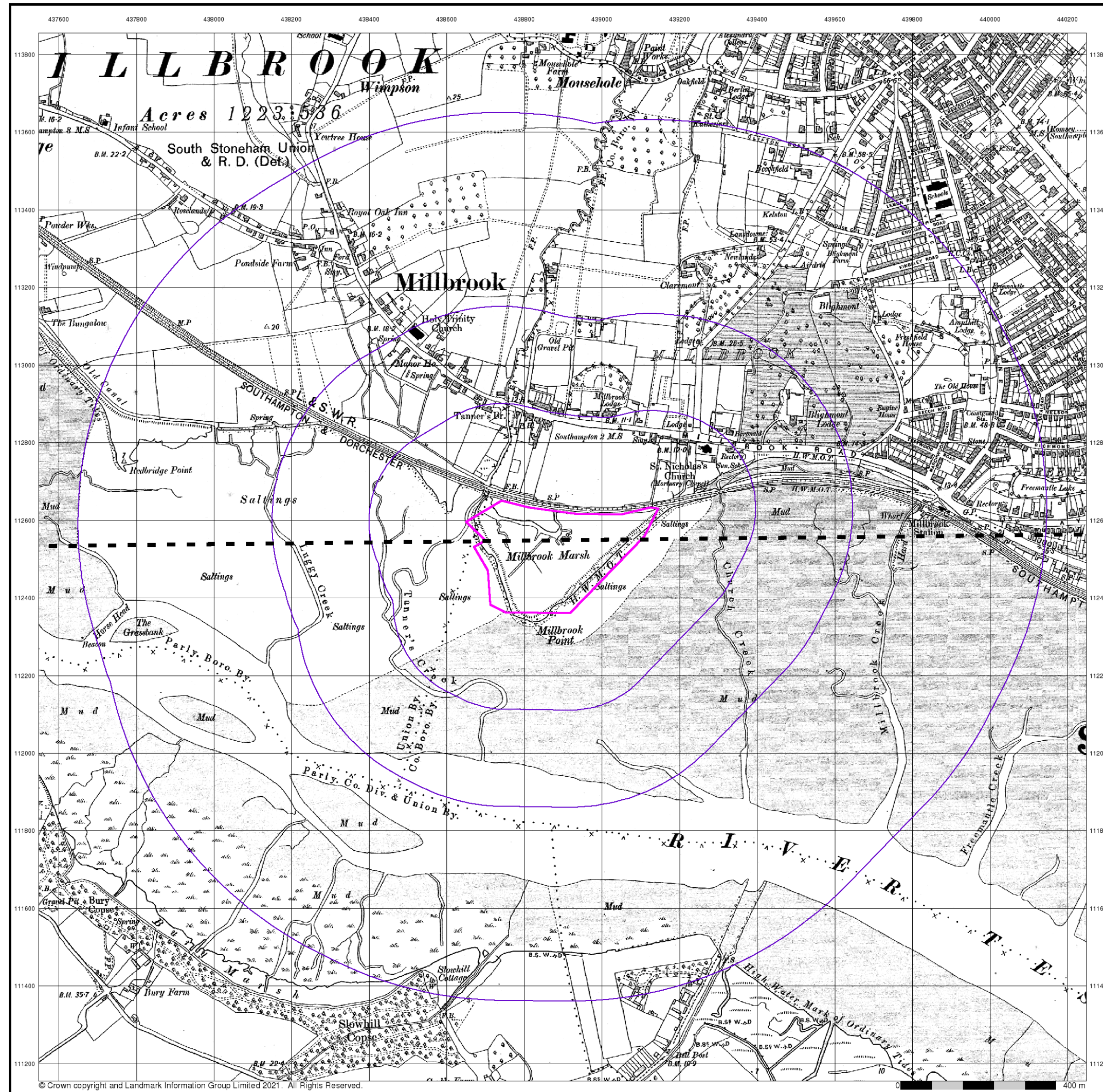
Order Number: 288352970_1_1
 Customer Ref: 100419175-001
 National Grid Reference: 438890, 112530
 Slice: A
 Site Area (Ha): 9.24
 Search Buffer (m): 1000

Site Details

Site at 438720, 112480



Tel: 0844 844 9952
 Fax: 0844 844 9951
 Web: www.envirocheck.co.uk



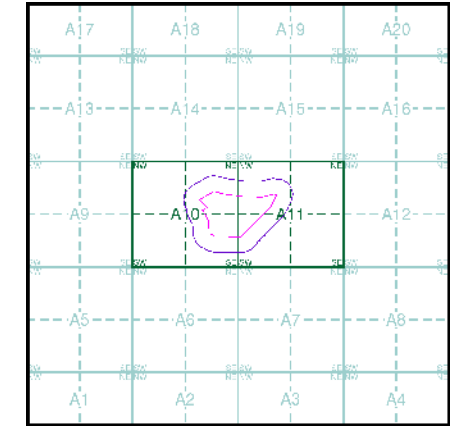
M M
MOTT MACDONALD
Hampshire & Isle Of Wight
Published 1910 - 1911
Source map scale - 1:10,560

The historical maps shown were reproduced from maps predominantly held at the scale adopted for England, Wales and Scotland in the 1840's. In 1854 the 1:2,500 scale was adopted for mapping urban areas; these maps were used to update the 1:10,560 maps. The published date given therefore is often some years later than the surveyed date. Before 1938, all OS maps were based on the Cassini Projection, with independent surveys of a single county or group of counties, giving rise to significant inaccuracies in outlying areas. In the late 1940's, a Provisional Edition was produced, which updated the 1:10,560 mapping from a number of sources. The maps appear unfinished - with all military camps and other strategic sites removed. These maps were initially overprinted with the National Grid. In 1970, the first 1:10,000 maps were produced using the Transverse Mercator Projection. The revision process continued until recently, with new editions appearing every 10 years or so for urban areas.

Map Name(s) and Date(s)

065NW	1911	1:10,560
065SW	1910	1:10,560

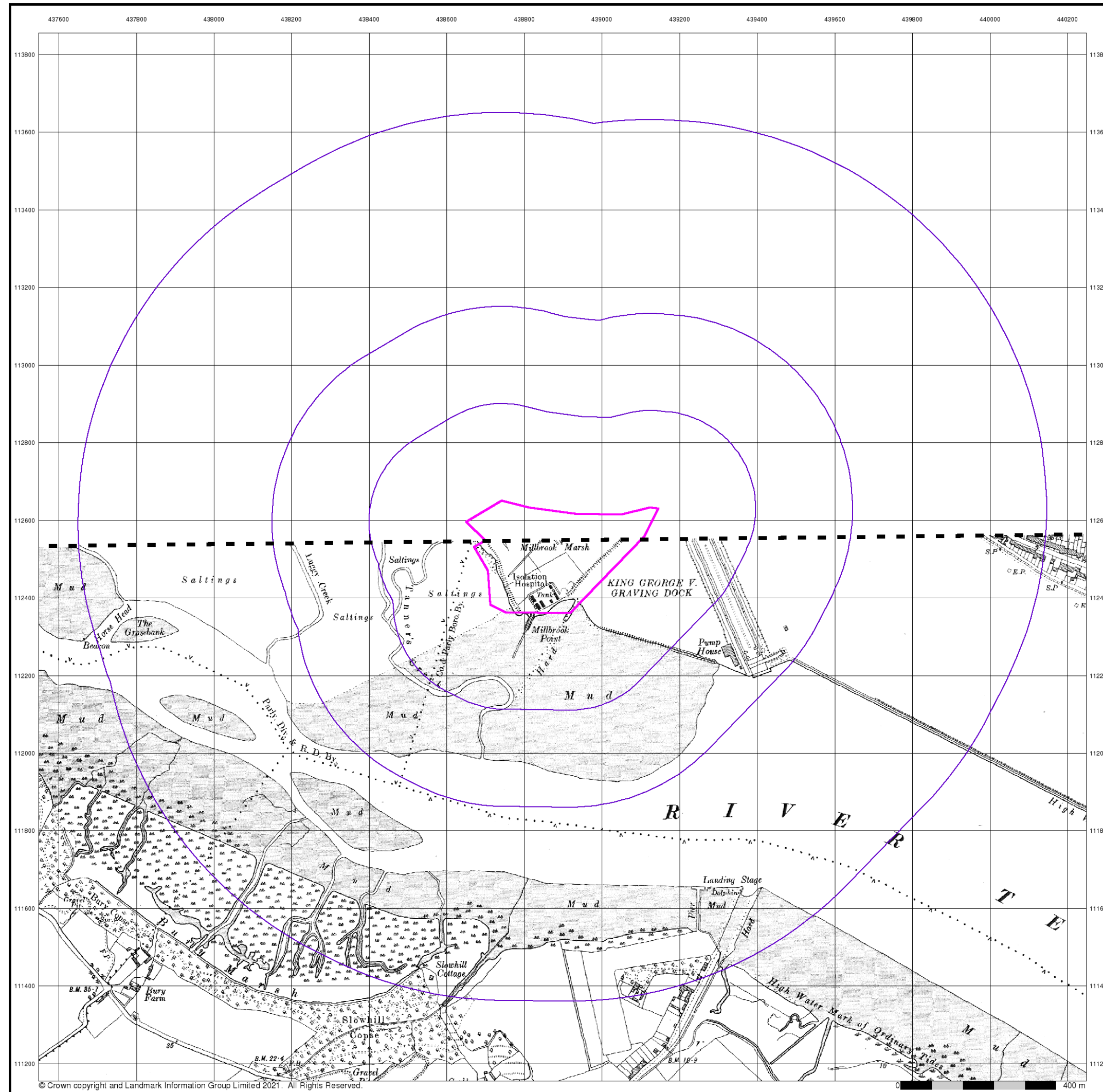
Historical Map - Slice A



Order Details
 Order Number: 288352970_1_1
 Customer Ref: 100419175-001
 National Grid Reference: 438890, 112530
 Slice: A
 Site Area (Ha): 9.24
 Search Buffer (m): 1000

Site Details
 Site at 438720, 112480

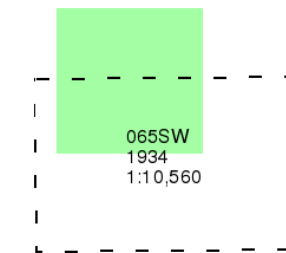
Landmark
 INFORMATION GROUP
 Tel: 0844 844 9952
 Fax: 0844 844 9951
 Web: www.envirocheck.co.uk



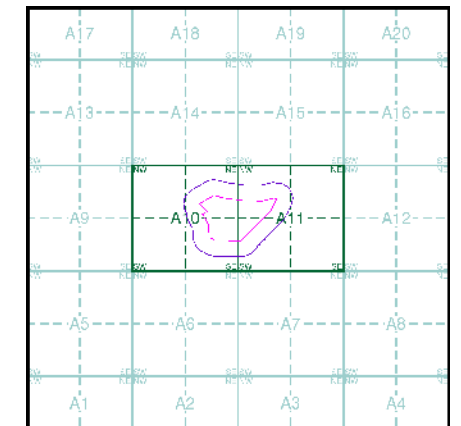
M M
MOTT MACDONALD
Hampshire & Isle Of Wight
Published 1934
Source map scale - 1:10,560

The historical maps shown were reproduced from maps predominantly held at the scale adopted for England, Wales and Scotland in the 1840's. In 1854 the 1:2,500 scale was adopted for mapping urban areas; these maps were used to update the 1:10,560 maps. The published date given therefore is often some years later than the surveyed date. Before 1938, all OS maps were based on the Cassini Projection, with independent surveys of a single county or group of counties, giving rise to significant inaccuracies in outlying areas. In the late 1940's, a Provisional Edition was produced, which updated the 1:10,560 mapping from a number of sources. The maps appear unfinished - with all military camps and other strategic sites removed. These maps were initially overprinted with the National Grid. In 1970, the first 1:10,000 maps were produced using the Transverse Mercator Projection. The revision process continued until recently, with new editions appearing every 10 years or so for urban areas.

Map Name(s) and Date(s)



Historical Map - Slice A



Order Details

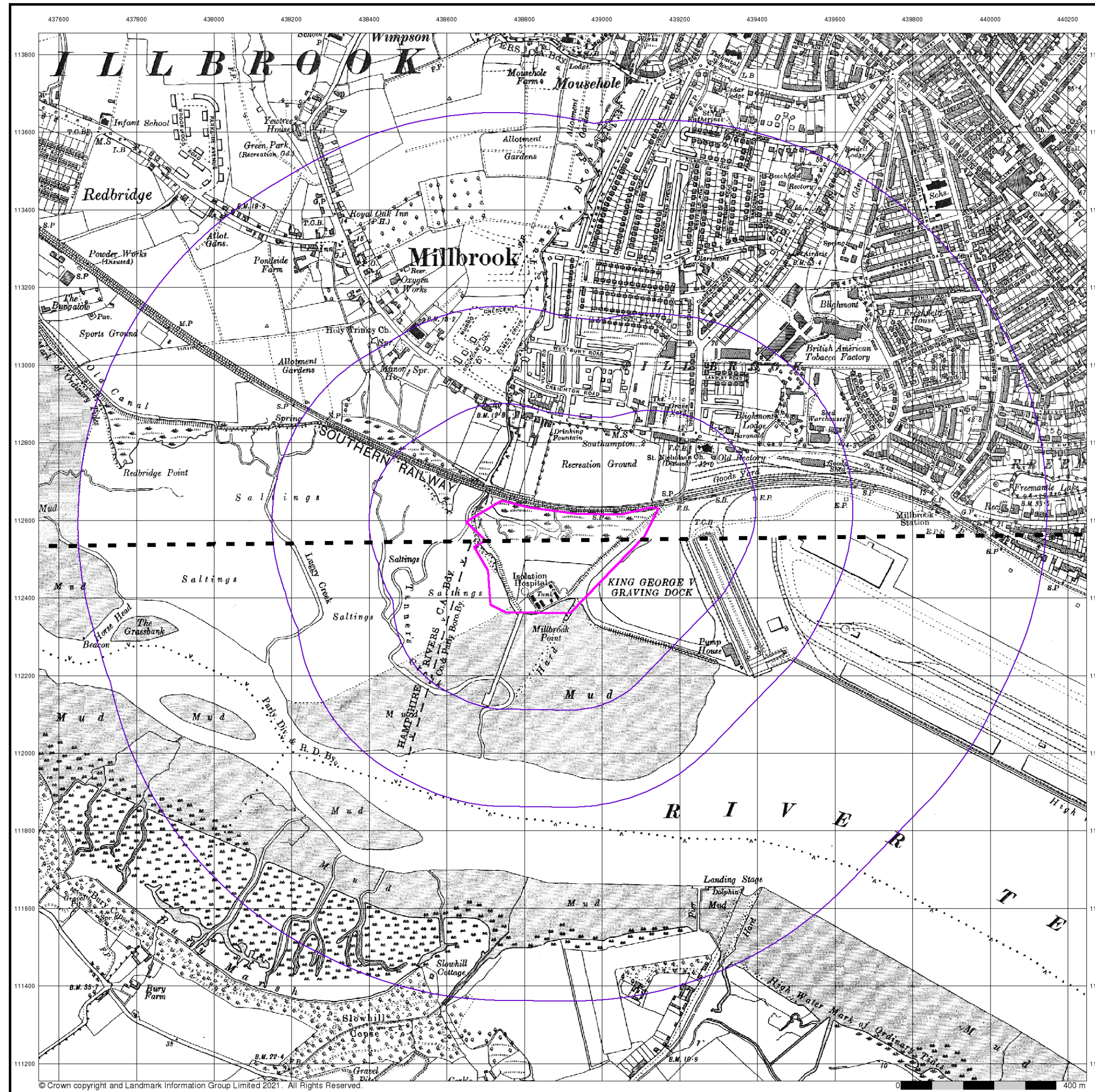
Order Number: 288352970_1_1
 Customer Ref: 100419175-001
 National Grid Reference: 438890, 112530
 Slice: A
 Site Area (Ha): 9.24
 Search Buffer (m): 1000

Site Details

Site at 438720, 112480

Landmark
 INFORMATION GROUP

Tel: 0844 844 9952
 Fax: 0844 844 9951
 Web: www.envirocheck.co.uk



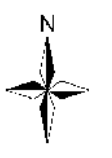
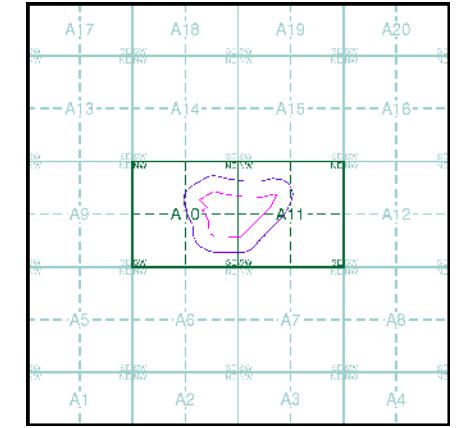
M M
MOTT MACDONALD
Hampshire & Isle Of Wight
Published 1938
Source map scale - 1:10,560

The historical maps shown were reproduced from maps predominantly held at the scale adopted for England, Wales and Scotland in the 1840's. In 1854 the 1:2,500 scale was adopted for mapping urban areas; these maps were used to update the 1:10,560 maps. The published date given therefore is often some years later than the surveyed date. Before 1938, all OS maps were based on the Cassini Projection, with independent surveys of a single county or group of counties, giving rise to significant inaccuracies in outlying areas. In the late 1940's, a Provisional Edition was produced, which updated the 1:10,560 mapping from a number of sources. The maps appear unfinished - with all military camps and other strategic sites removed. These maps were initially overprinted with the National Grid. In 1970, the first 1:10,000 maps were produced using the Transverse Mercator Projection. The revision process continued until recently, with new editions appearing every 10 years or so for urban areas.

Map Name(s) and Date(s)

065NW	1938	1:10,560
065SW	1938	1:10,560

Historical Map - Slice A



Order Details

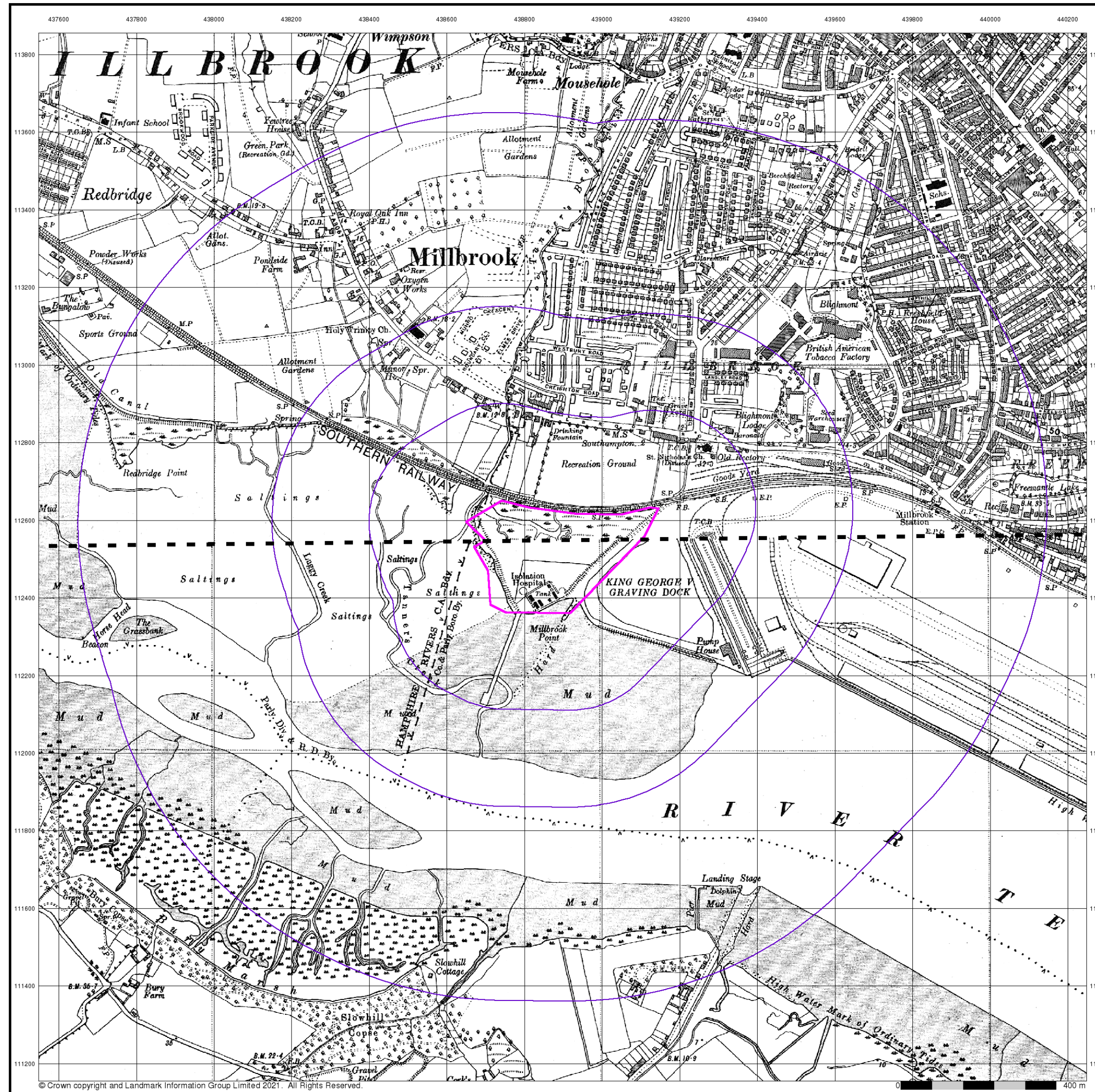
Order Number: 288352970_1_1
 Customer Ref: 100419175-001
 National Grid Reference: 438890, 112530
 Slice: A
 Site Area (Ha): 9.24
 Search Buffer (m): 1000

Site Details

Site at 438720, 112480

Landmark
 INFORMATION GROUP

Tel: 0844 844 9952
 Fax: 0844 844 9951
 Web: www.envirocheck.co.uk



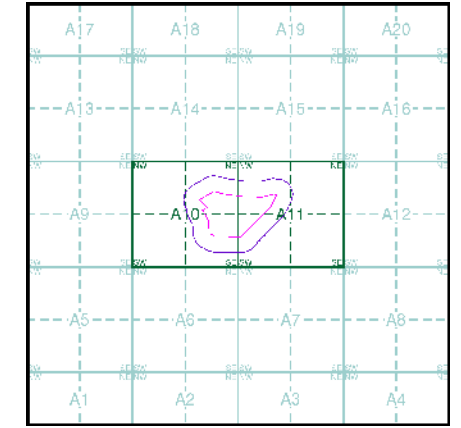
M M
MOTT MACDONALD
Hampshire & Isle Of Wight
Published 1938
Source map scale - 1:10,560

The historical maps shown were reproduced from maps predominantly held at the scale adopted for England, Wales and Scotland in the 1840's. In 1854 the 1:2,500 scale was adopted for mapping urban areas; these maps were used to update the 1:10,560 maps. The published date given therefore is often some years later than the surveyed date. Before 1938, all OS maps were based on the Cassini Projection, with independent surveys of a single county or group of counties, giving rise to significant inaccuracies in outlying areas. In the late 1940's, a Provisional Edition was produced, which updated the 1:10,560 mapping from a number of sources. The maps appear unfinished - with all military camps and other strategic sites removed. These maps were initially overprinted with the National Grid. In 1970, the first 1:10,000 maps were produced using the Transverse Mercator Projection. The revision process continued until recently, with new editions appearing every 10 years or so for urban areas.

Map Name(s) and Date(s)

065NW	1938	1:10,560
065SW	1938	1:10,560

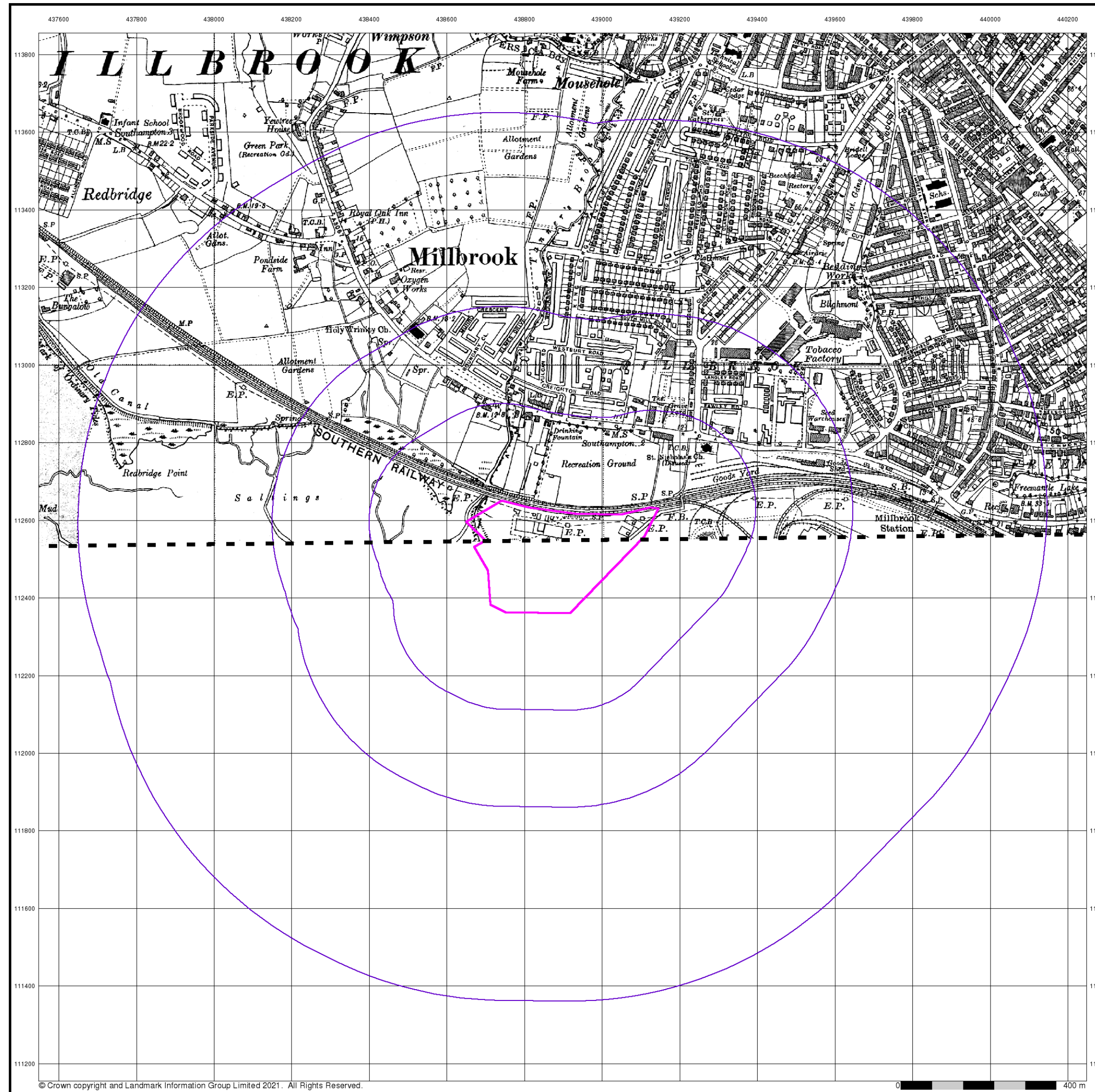
Historical Map - Slice A



Order Details
Order Number: 288352970_1_1
Customer Ref: 100419175-001
National Grid Reference: 438890, 112530
Slice: A
Site Area (Ha): 9.24
Search Buffer (m): 1000

Site Details
Site at 438720, 112480

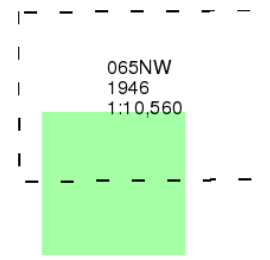
Landmark INFORMATION GROUP
Tel: 0844 844 9952
Fax: 0844 844 9951
Web: www.envirocheck.co.uk



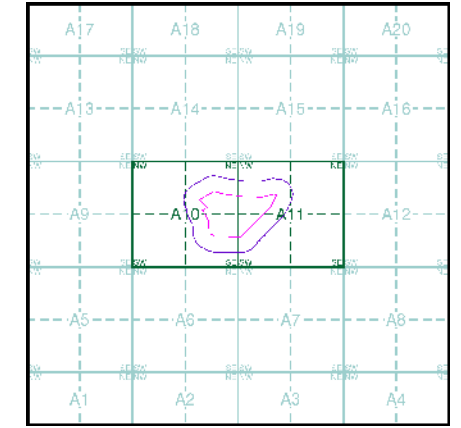
M M
MOTT MACDONALD
Hampshire & Isle Of Wight
Published 1946
Source map scale - 1:10,560

The historical maps shown were reproduced from maps predominantly held at the scale adopted for England, Wales and Scotland in the 1840's. In 1854 the 1:2,500 scale was adopted for mapping urban areas; these maps were used to update the 1:10,560 maps. The published date given therefore is often some years later than the surveyed date. Before 1938, all OS maps were based on the Cassini Projection, with independent surveys of a single county or group of counties, giving rise to significant inaccuracies in outlying areas. In the late 1940's, a Provisional Edition was produced, which updated the 1:10,560 mapping from a number of sources. The maps appear unfinished - with all military camps and other strategic sites removed. These maps were initially overprinted with the National Grid. In 1970, the first 1:10,000 maps were produced using the Transverse Mercator Projection. The revision process continued until recently, with new editions appearing every 10 years or so for urban areas.

Map Name(s) and Date(s)

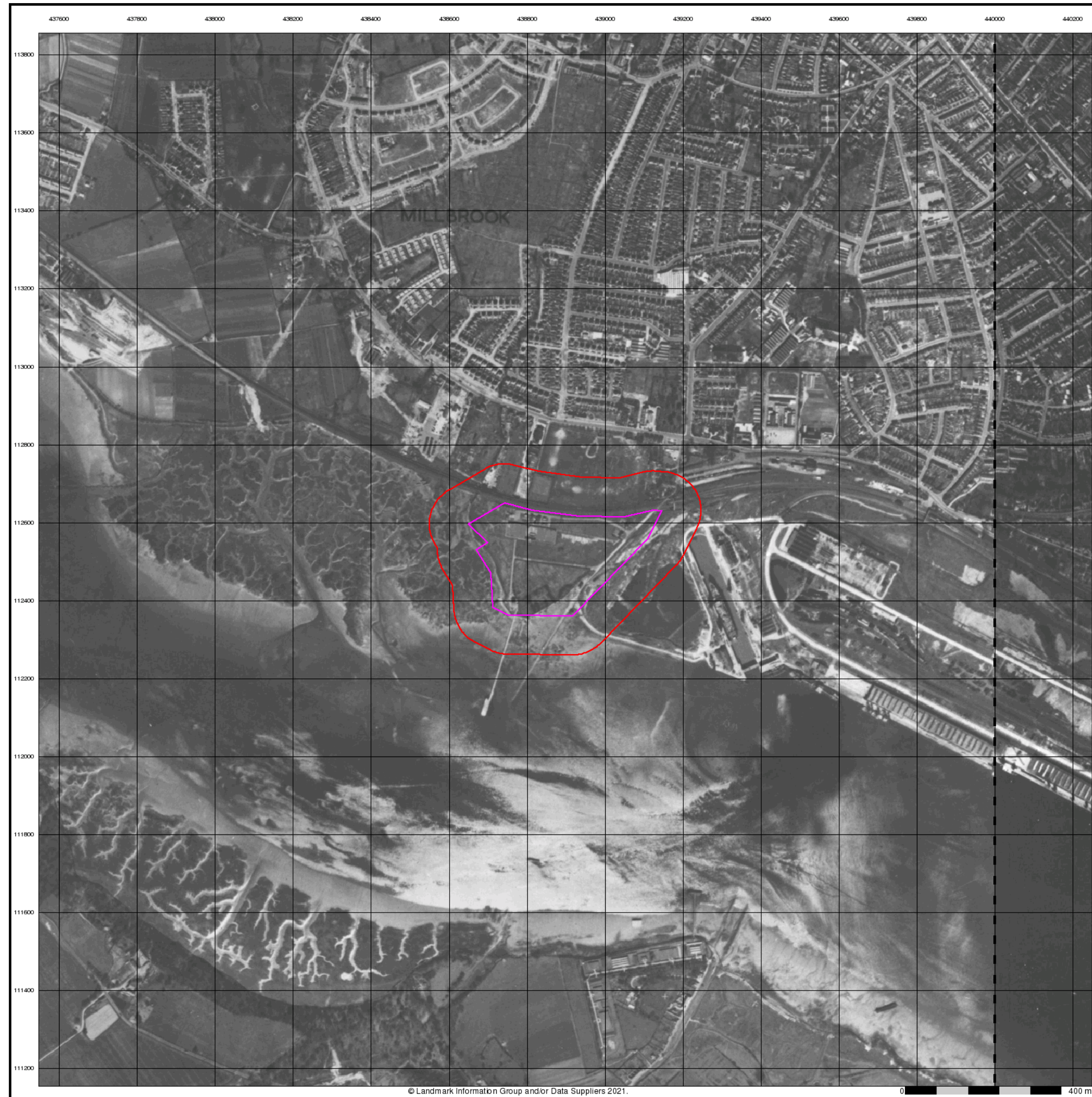


Historical Map - Slice A



Order Details
 Order Number: 288352970_1_1
 Customer Ref: 100419175-001
 National Grid Reference: 438890, 112530
 Slice: A
 Site Area (Ha): 9.24
 Search Buffer (m): 1000

Site Details
 Site at 438720, 112480



M M
MOTT MACDONALD
Historical Aerial Photography
Published 1949
Source map scale - 1:10,560

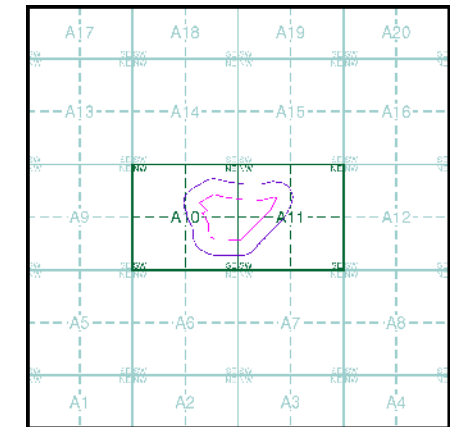
The Historical Aerial Photos were produced by the Ordnance Survey at a scale of 1:1,250 and 1:10,560 from Air Force photography. They were produced between 1944 and 1951 as an interim measure, pending preparation of conventional mapping, due to post war resource shortages. New security measures in the 1950's meant that every photograph was re-checked for potentially unsafe information with security sites replaced by fake fields or clouds. The original editions were withdrawn and only later made available after a period of fifty years although due to the accuracy of the editing, without viewing both revisions it is not easy to spot the edits. Where available Landmark have included both revisions.

© Landmark Information Group and/or Data Suppliers 2010.

Map Name(s) and Date(s)

SL81SE 1949 1:10,560	SU41SW 1949 1:10,560
----------------------------	----------------------------

Historical Aerial Photography - Slice A



Order Details

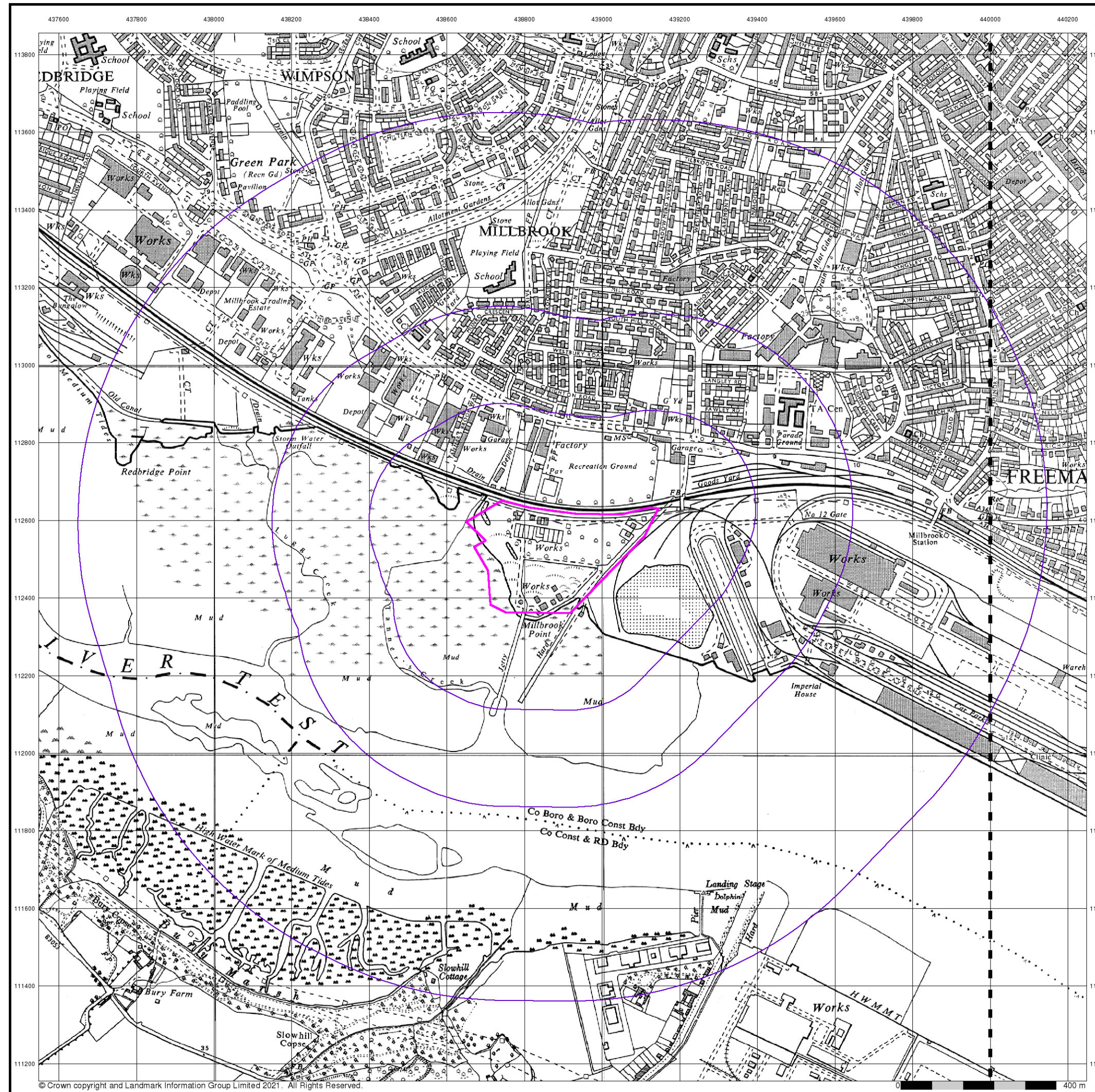
Order Number: 288352970_1_1
 Customer Ref: 100419175-001
 National Grid Reference: 438890, 112530
 Slice: A
 Site Area (Ha): 9.24
 Search Buffer (m): 1000

Site Details

Site at 438720, 112480

Landmark
 INFORMATION GROUP

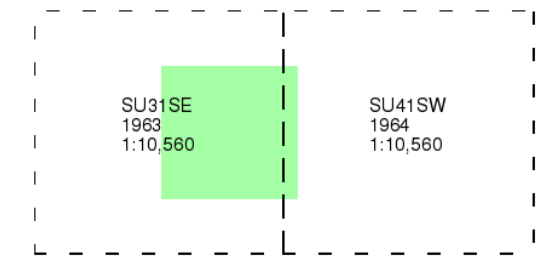
Tel: 0844 844 9952
 Fax: 0844 844 9951
 Web: www.envirocheck.co.uk



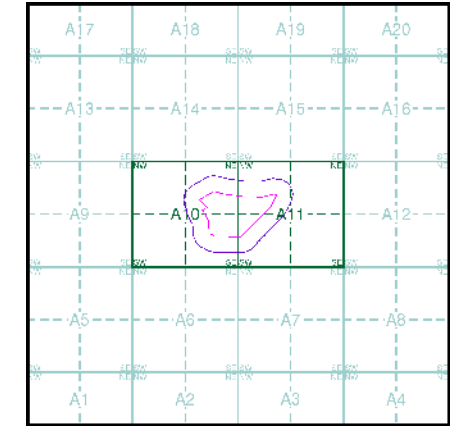
M M
MOTT MACDONALD
Ordnance Survey Plan
Published 1963 - 1964
Source map scale - 1:10,000

The historical maps shown were reproduced from maps predominantly held at the scale adopted for England, Wales and Scotland in the 1840's. In 1854 the 1:2,500 scale was adopted for mapping urban areas; these maps were used to update the 1:10,560 maps. The published date given therefore is often some years later than the surveyed date. Before 1938, all OS maps were based on the Cassini Projection, with independent surveys of a single county or group of counties, giving rise to significant inaccuracies in outlying areas. In the late 1940's, a Provisional Edition was produced, which updated the 1:10,560 mapping from a number of sources. The maps appear unfinished - with all military camps and other strategic sites removed. These maps were initially overprinted with the National Grid. In 1970, the first 1:10,000 maps were produced using the Transverse Mercator Projection. The revision process continued until recently, with new editions appearing every 10 years or so for urban areas.

Map Name(s) and Date(s)



Historical Map - Slice A



Order Details

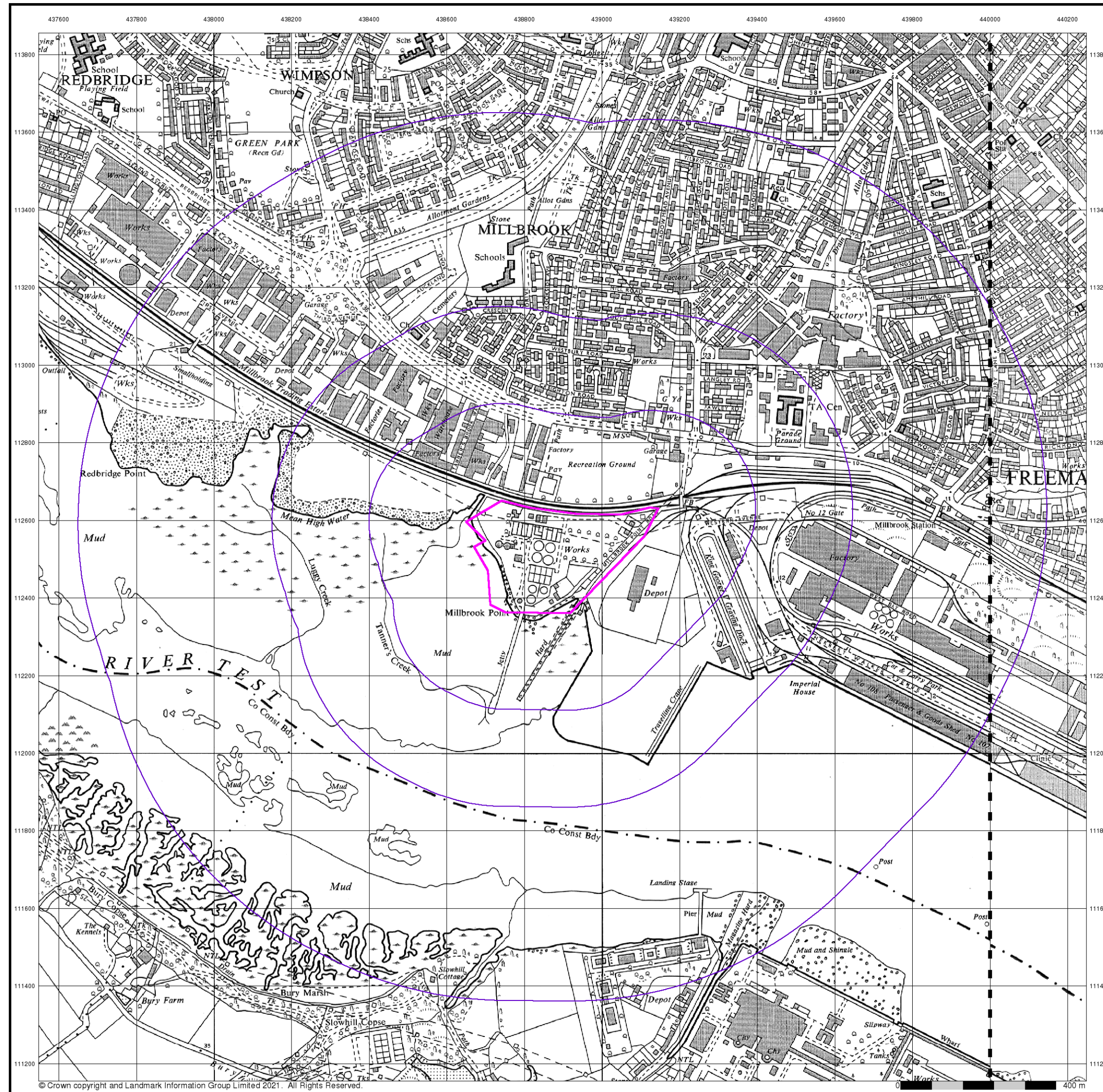
Order Number: 288352970_1_1
 Customer Ref: 100419175-001
 National Grid Reference: 438890, 112530
 Slice: A
 Site Area (Ha): 9.24
 Search Buffer (m): 1000

Site Details

Site at 438720, 112480



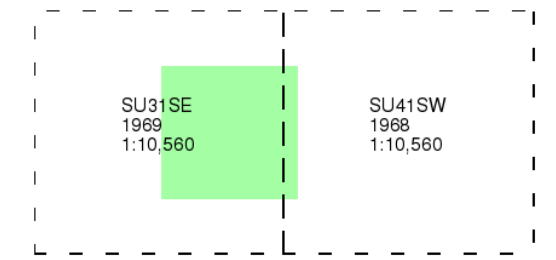
Tel: 0844 844 9952
 Fax: 0844 844 9951
 Web: www.envirocheck.co.uk



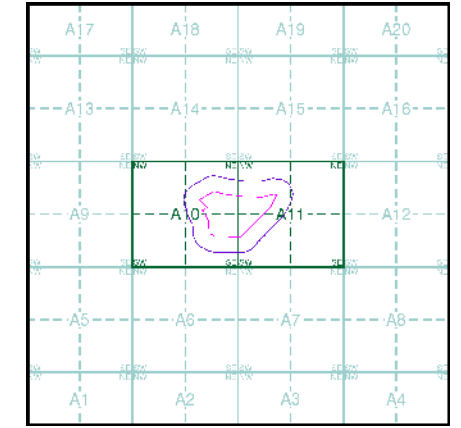
M M
MOTT MACDONALD
Ordnance Survey Plan
Published 1968 - 1969
Source map scale - 1:10,000

The historical maps shown were reproduced from maps predominantly held at the scale adopted for England, Wales and Scotland in the 1840's. In 1854 the 1:2,500 scale was adopted for mapping urban areas; these maps were used to update the 1:10,560 maps. The published date given therefore is often some years later than the surveyed date. Before 1938, all OS maps were based on the Cassini Projection, with independent surveys of a single county or group of counties, giving rise to significant inaccuracies in outlying areas. In the late 1940's, a Provisional Edition was produced, which updated the 1:10,560 mapping from a number of sources. The maps appear unfinished - with all military camps and other strategic sites removed. These maps were initially overprinted with the National Grid. In 1970, the first 1:10,000 maps were produced using the Transverse Mercator Projection. The revision process continued until recently, with new editions appearing every 10 years or so for urban areas.

Map Name(s) and Date(s)



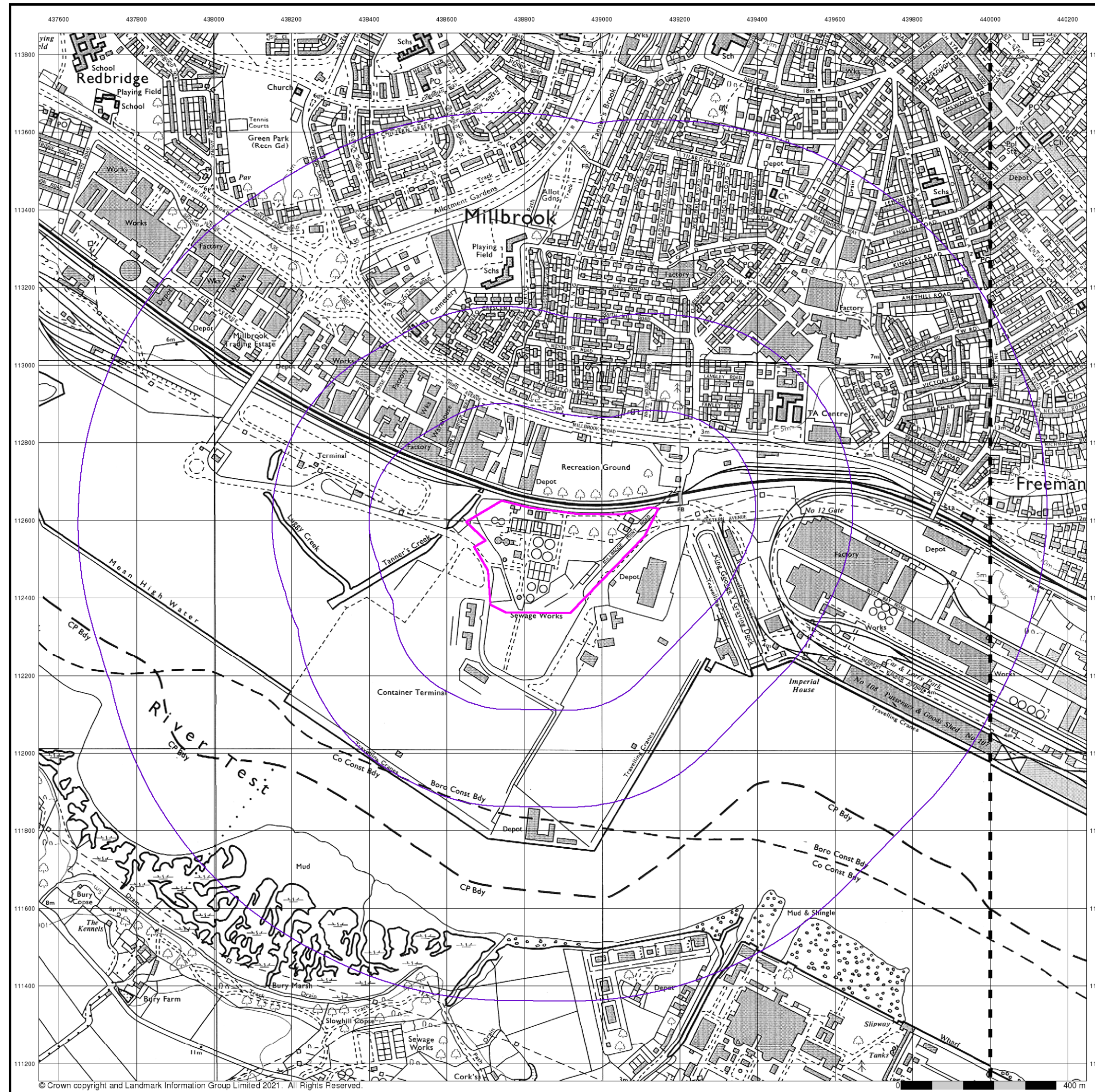
Historical Map - Slice A



Order Details
 Order Number: 288352970_1_1
 Customer Ref: 100419175-001
 National Grid Reference: 438890, 112530
 Slice: A
 Site Area (Ha): 9.24
 Search Buffer (m): 1000

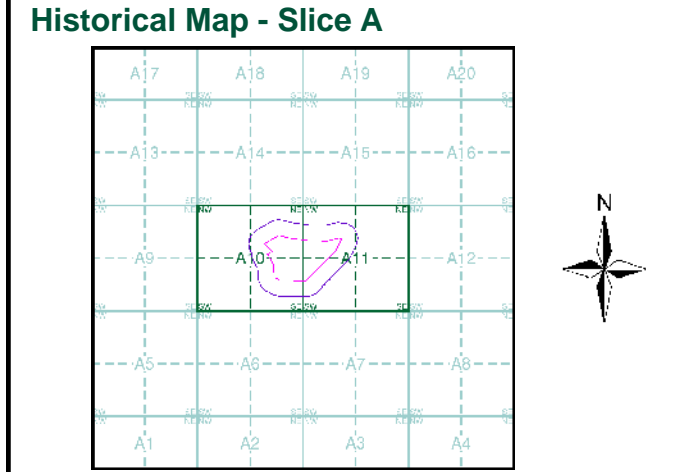
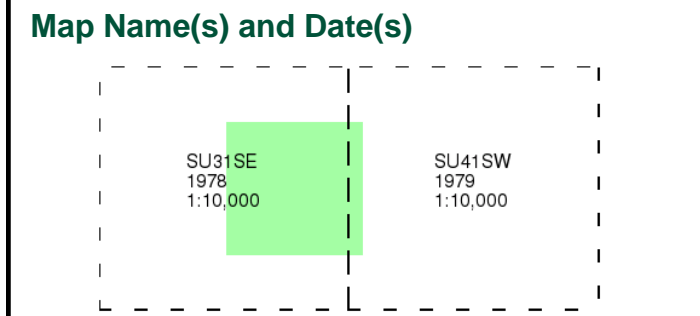
Site Details
 Site at 438720, 112480

Landmark
 INFORMATION GROUP
 Tel: 0844 844 9952
 Fax: 0844 844 9951
 Web: www.envirocheck.co.uk



M M
MOTT MACDONALD
Ordnance Survey Plan
Published 1978 - 1979
Source map scale - 1:10,000

The historical maps shown were reproduced from maps predominantly held at the scale adopted for England, Wales and Scotland in the 1840's. In 1854 the 1:2,500 scale was adopted for mapping urban areas; these maps were used to update the 1:10,560 maps. The published date given therefore is often some years later than the surveyed date. Before 1938, all OS maps were based on the Cassini Projection, with independent surveys of a single county or group of counties, giving rise to significant inaccuracies in outlying areas. In the late 1940's, a Provisional Edition was produced, which updated the 1:10,560 mapping from a number of sources. The maps appear unfinished - with all military camps and other strategic sites removed. These maps were initially overprinted with the National Grid. In 1970, the first 1:10,000 maps were produced using the Transverse Mercator Projection. The revision process continued until recently, with new editions appearing every 10 years or so for urban areas.



Order Details

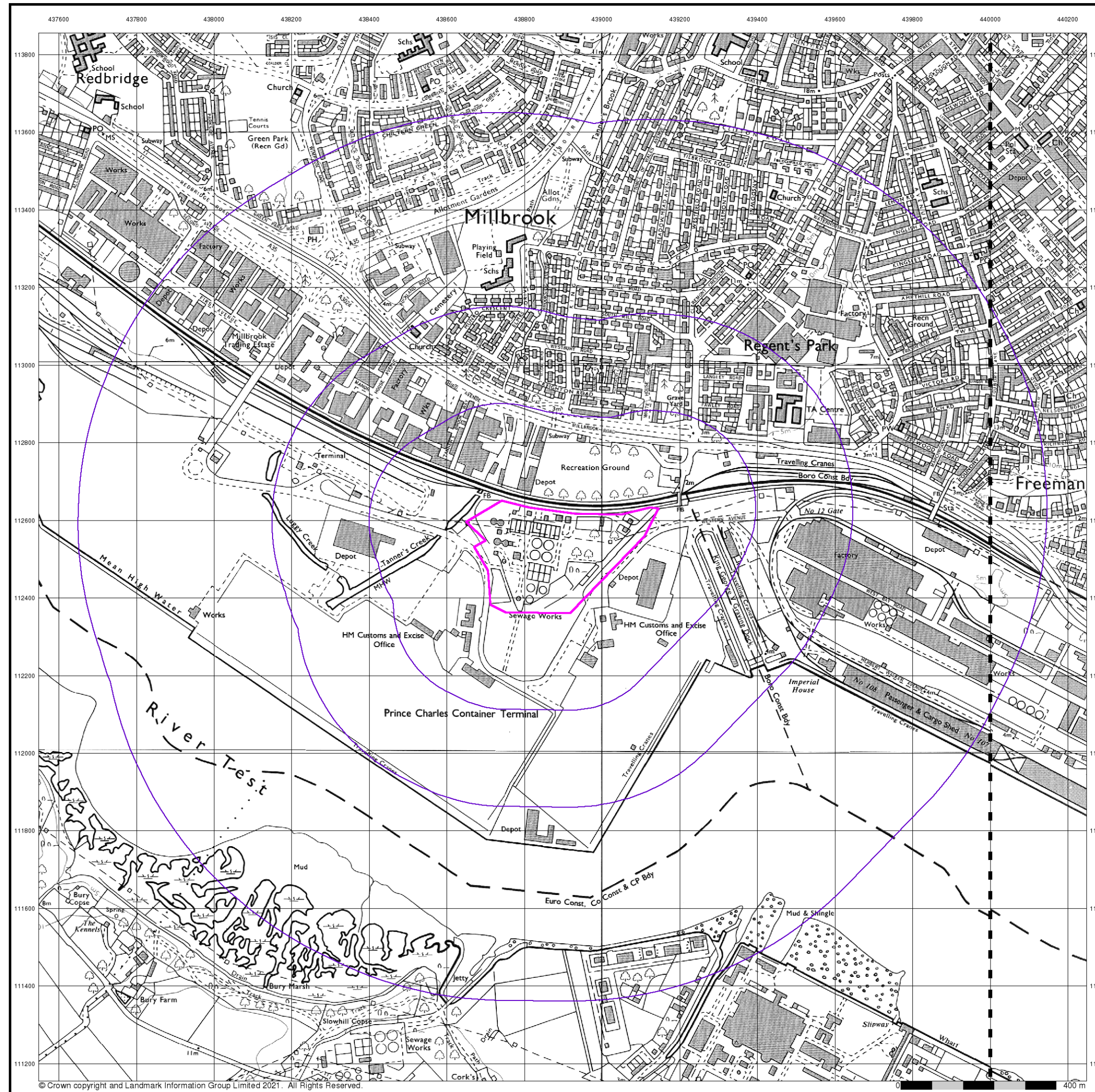
Order Number: 288352970_1_1
 Customer Ref: 100419175-001
 National Grid Reference: 438890, 112530
 Slice: A
 Site Area (Ha): 9.24
 Search Buffer (m): 1000

Site Details

Site at 438720, 112480

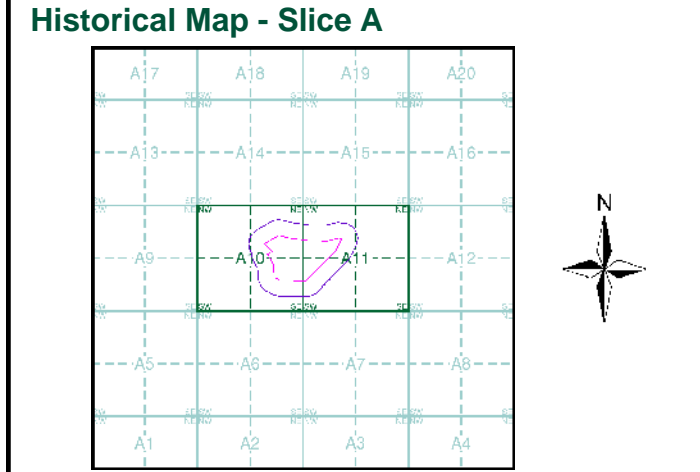
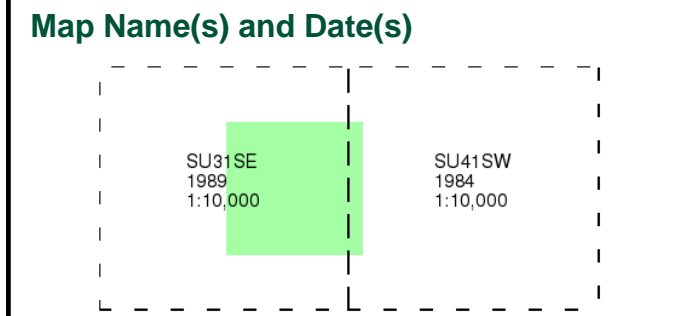
Landmark
 INFORMATION GROUP

Tel: 0844 844 9952
 Fax: 0844 844 9951
 Web: www.envirocheck.co.uk



M M
MOTT MACDONALD
Ordnance Survey Plan
Published 1984 - 1989
Source map scale - 1:10,000

The historical maps shown were reproduced from maps predominantly held at the scale adopted for England, Wales and Scotland in the 1840's. In 1854 the 1:2,500 scale was adopted for mapping urban areas; these maps were used to update the 1:10,560 maps. The published date given therefore is often some years later than the surveyed date. Before 1938, all OS maps were based on the Cassini Projection, with independent surveys of a single county or group of counties, giving rise to significant inaccuracies in outlying areas. In the late 1940's, a Provisional Edition was produced, which updated the 1:10,560 mapping from a number of sources. The maps appear unfinished - with all military camps and other strategic sites removed. These maps were initially overprinted with the National Grid. In 1970, the first 1:10,000 maps were produced using the Transverse Mercator Projection. The revision process continued until recently, with new editions appearing every 10 years or so for urban areas.



Order Details

Order Number: 288352970_1_1
 Customer Ref: 100419175-001
 National Grid Reference: 438890, 112530
 Slice: A
 Site Area (Ha): 9.24
 Search Buffer (m): 1000

Site Details

Site at 438720, 112480

Landmark
 INFORMATION GROUP

Tel: 0844 844 9952
 Fax: 0844 844 9951
 Web: www.envirocheck.co.uk



M M
MOTT MACDONALD
Southampton
Published 1986
Source map scale - 1:10,000

These maps were produced by the Russian military during the Cold War between 1950 and 1997, and cover 103 towns and cities throughout the U.K. The maps are produced at 1:25,000, 1:10,000 and 1:5,000 scale, and show detailed land use, with colour-coded areas for development, green areas, and non-developed areas. Buildings are coloured black and important building uses (such as hospitals, post offices, factories etc.) are numbered, with a numbered key describing their use.

They were produced by the Russians for the benefit of navigation, as well as strategic military sites and transport hubs, for use if they were to have invaded the U.K. The detailed information provided indicates that the areas were surveyed using land-based personnel, on the ground, in the cities that are mapped.

Map Name(s) and Date(s)

SLB1SE 1986 1:10,000	SU41SW 1986 1:10,000
----------------------------	----------------------------

Russian Map - Slice A

N

Order Details

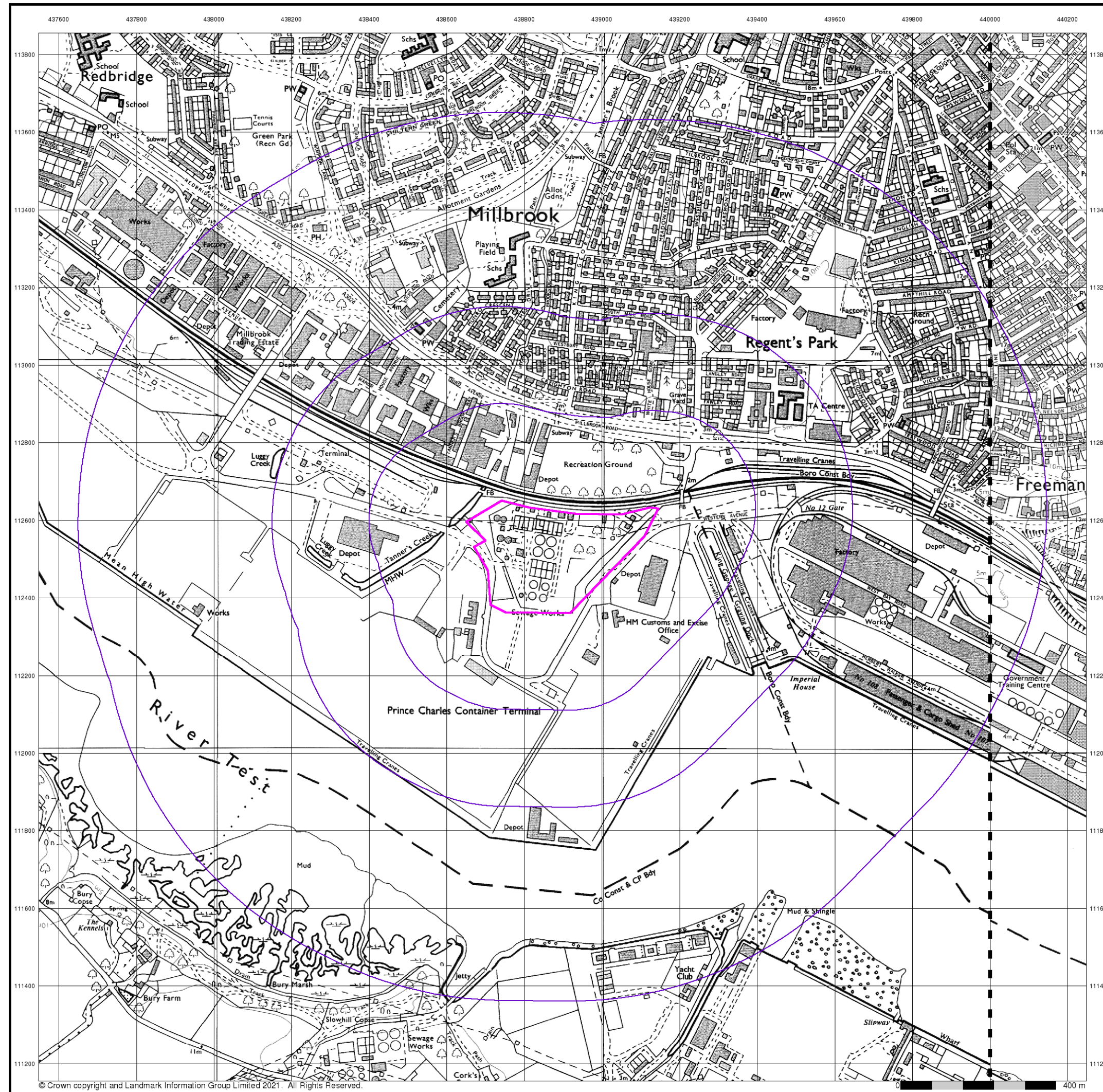
Order Number: 288352970_1_1
 Customer Ref: 100419175-001
 National Grid Reference: 438890, 112530
 Slice: A
 Site Area (Ha): 9.24
 Search Buffer (m): 1000

Site Details

Site at 438720, 112480

Landmark
 INFORMATION GROUP

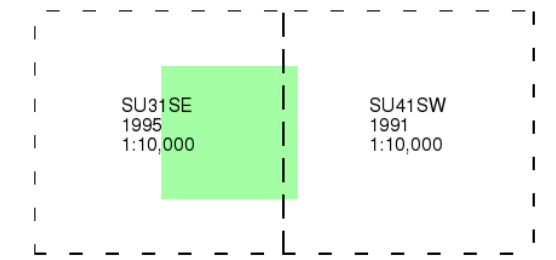
Tel: 0844 844 9952
 Fax: 0844 844 9951
 Web: www.envirocheck.co.uk



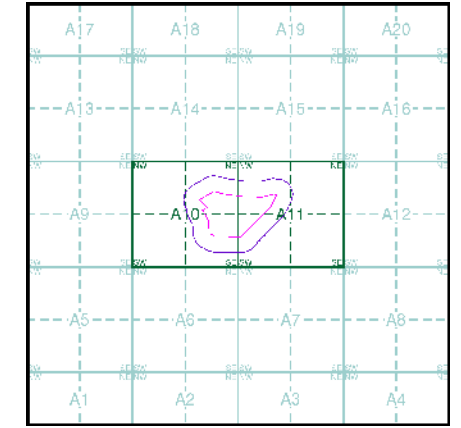
M M
MOTT MACDONALD
Ordnance Survey Plan
Published 1991 - 1995
Source map scale - 1:10,000

The historical maps shown were reproduced from maps predominantly held at the scale adopted for England, Wales and Scotland in the 1840's. In 1854 the 1:2,500 scale was adopted for mapping urban areas; these maps were used to update the 1:10,560 maps. The published date given therefore is often some years later than the surveyed date. Before 1938, all OS maps were based on the Cassini Projection, with independent surveys of a single county or group of counties, giving rise to significant inaccuracies in outlying areas. In the late 1940's, a Provisional Edition was produced, which updated the 1:10,560 mapping from a number of sources. The maps appear unfinished - with all military camps and other strategic sites removed. These maps were initially overprinted with the National Grid. In 1970, the first 1:10,000 maps were produced using the Transverse Mercator Projection. The revision process continued until recently, with new editions appearing every 10 years or so for urban areas.

Map Name(s) and Date(s)



Historical Map - Slice A



Order Details

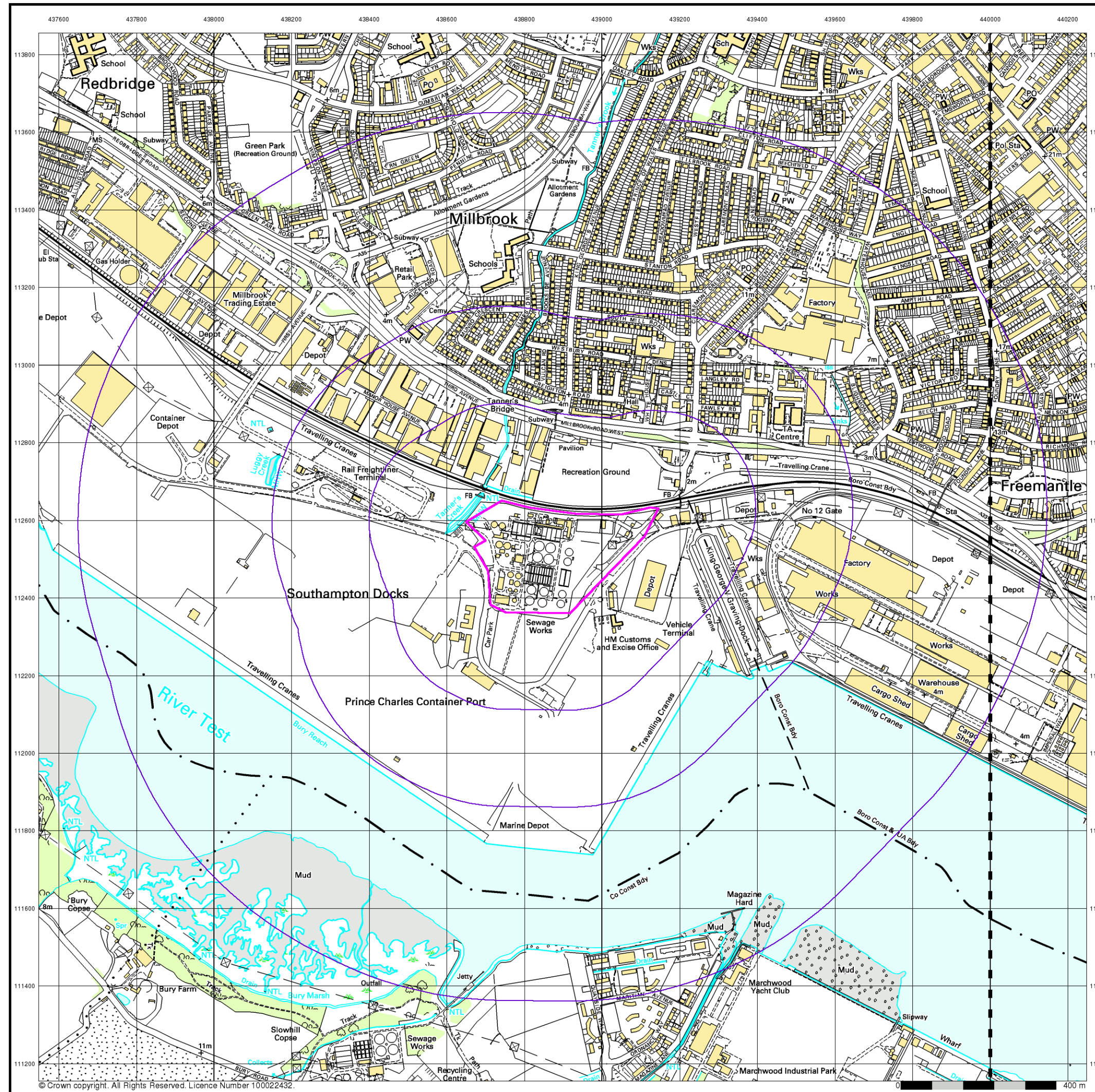
Order Number: 288352970_1_1
 Customer Ref: 100419175-001
 National Grid Reference: 438890, 112530
 Slice: A
 Site Area (Ha): 9.24
 Search Buffer (m): 1000

Site Details

Site at 438720, 112480

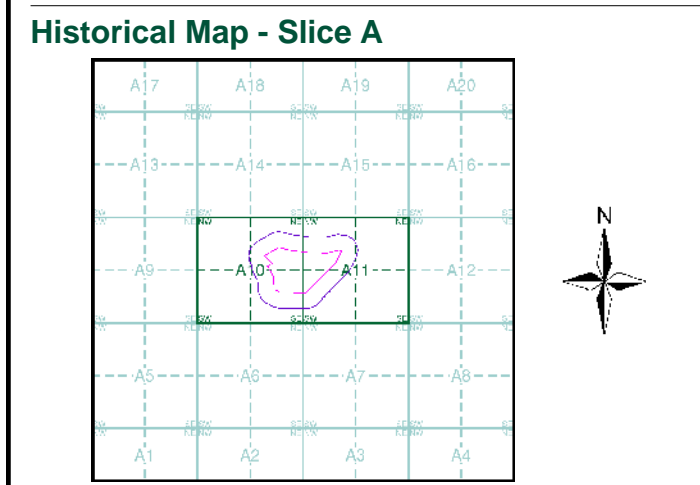
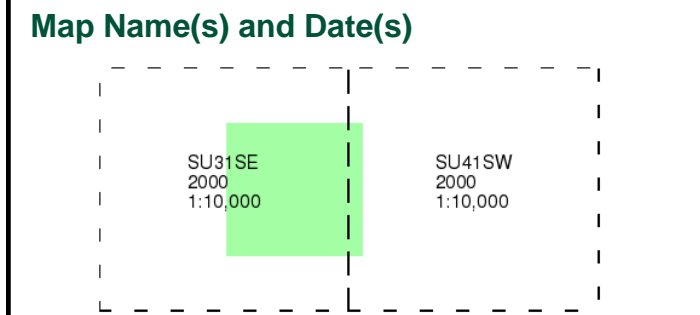


Tel: 0844 844 9952
 Fax: 0844 844 9951
 Web: www.envirocheck.co.uk



M M
MOTT MACDONALD
10k Raster Mapping
Published 2000
Source map scale - 1:10,000

The historical maps shown were produced from the Ordnance Survey's 1:10,000 colour raster mapping. These maps are derived from Landplan which replaced the old 1:10,000 maps originally published in 1970. The data is highly detailed showing buildings, fences and field boundaries as well as all roads, tracks and paths. Road names are also included together with the relevant road number and classification. Boundary information depiction includes county, unitary authority, district, civil parish and constituency.

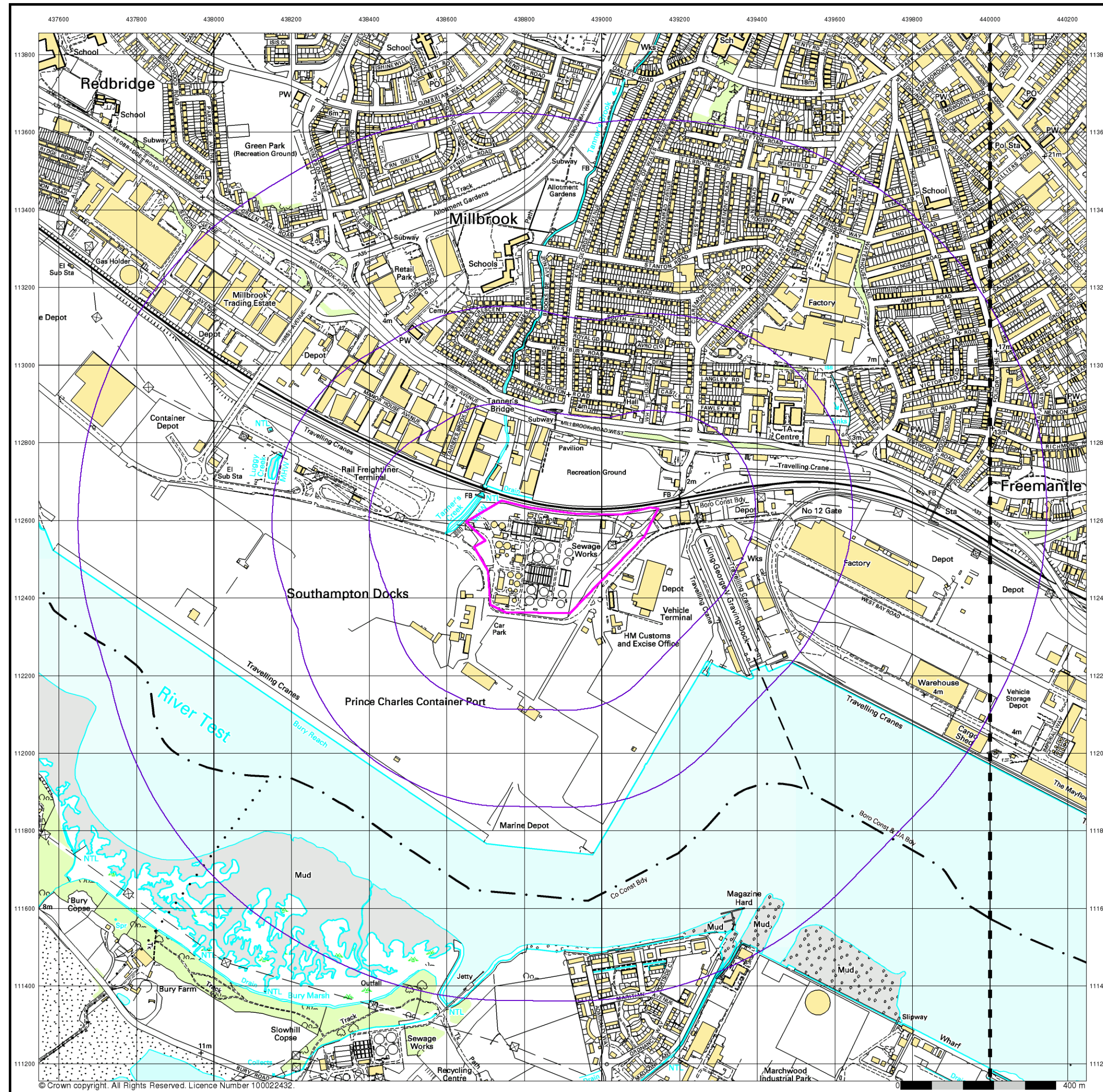


Order Details
Order Number: 288352970_1_1
Customer Ref: 100419175-001
National Grid Reference: 438890, 112530
Slice: A
Site Area (Ha): 9.24
Search Buffer (m): 1000

Site Details
Site at 438720, 112480

Landmark
INFORMATION GROUP

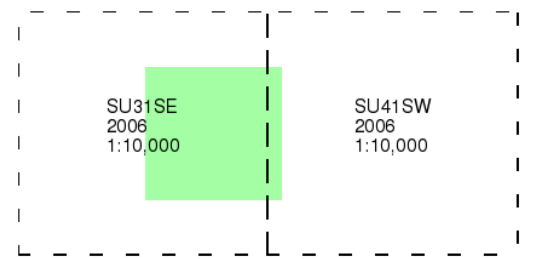
Tel: 0844 844 9952
Fax: 0844 844 9951
Web: www.envirocheck.co.uk



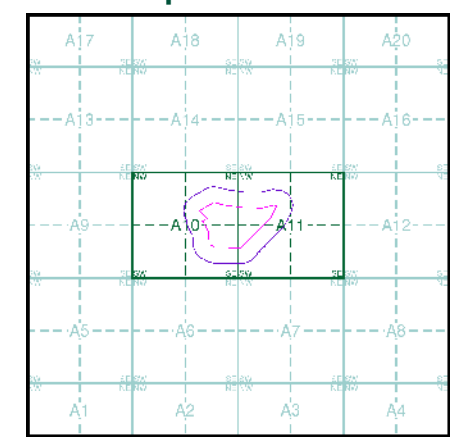
M M
MOTT MACDONALD
10k Raster Mapping
Published 2006
Source map scale - 1:10,000

The historical maps shown were produced from the Ordnance Survey's 1:10,000 colour raster mapping. These maps are derived from Landplan which replaced the old 1:10,000 maps originally published in 1970. The data is highly detailed showing buildings, fences and field boundaries as well as all roads, tracks and paths. Road names are also included together with the relevant road number and classification. Boundary information depiction includes county, unitary authority, district, civil parish and constituency.

Map Name(s) and Date(s)



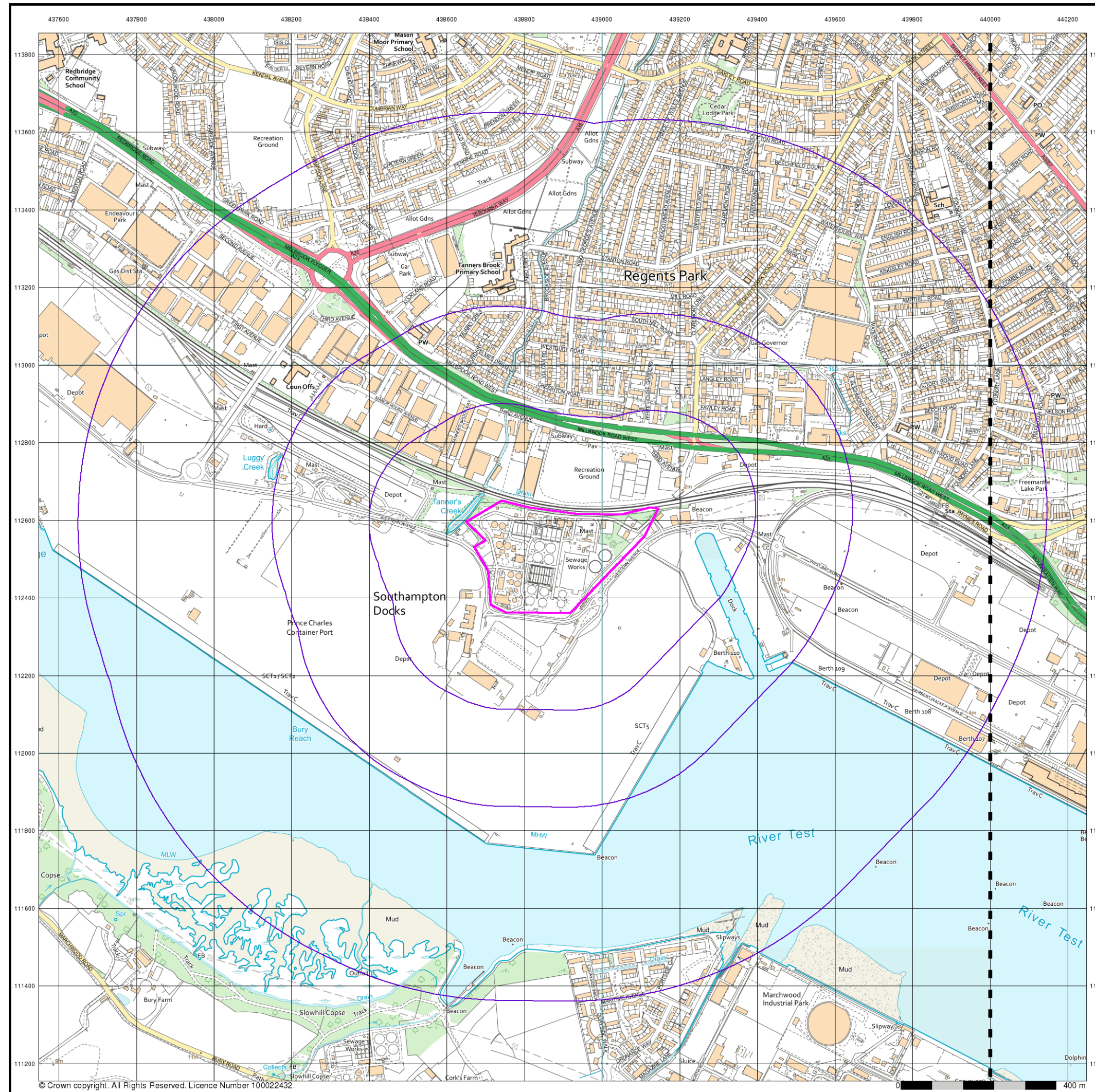
Historical Map - Slice A



Order Details
 Order Number: 288352970_1_1
 Customer Ref: 100419175-001
 National Grid Reference: 438890, 112530
 Slice: A
 Site Area (Ha): 9.24
 Search Buffer (m): 1000

Site Details
 Site at 438720, 112480

Landmark
 INFORMATION GROUP
 Tel: 0844 844 9952
 Fax: 0844 844 9951
 Web: www.envirocheck.co.uk



M M
MOTT MACDONALD
VectorMap Local
Published 2021
Source map scale - 1:10,000

VectorMap Local (Raster) is Ordnance Survey's highest detailed 'backdrop' mapping product. These maps are produced from OS's VectorMap Local, a simple vector dataset at a nominal scale of 1:10,000, covering the whole of Great Britain, that has been designed for creating graphical mapping. OS VectorMap Local is derived from large-scale information surveyed at 1:1250 scale (covering major towns and cities), 1:2500 scale (smaller towns, villages and developed rural areas), and 1:10 000 scale (mountain, moorland and river estuary areas).

Map Name(s) and Date(s)

SU31SE 2021 Variable	SU41SW 2021 Variable
----------------------------	----------------------------

Historical Map - Slice A

Order Details

Order Number: 288352970_1_1
 Customer Ref: 100419175-001
 National Grid Reference: 438890, 112530
 Slice: A
 Site Area (Ha): 9.24
 Search Buffer (m): 1000

Site Details

Site at 438720, 112480

Landmark
 INFORMATION GROUP

Tel: 0844 844 9952
 Fax: 0844 844 9951
 Web: www.envirocheck.co.uk