

- NOTES:**
- THIS DRAWING IS NOT TO BE SCALED
  - ALL DIMENSIONS ARE IN MILLIMETRES UNLESS OTHERWISE STATED
  - ALL LEVELS ARE IN METRES ABOVE ORDNANCE DATUM (NEWLYN)
  - LEVELS AND CHAINAGES ARE TO BE CONFIRMED BEFORE ANY COMMENCEMENT OF CONSTRUCTION WORK

**LEGEND**

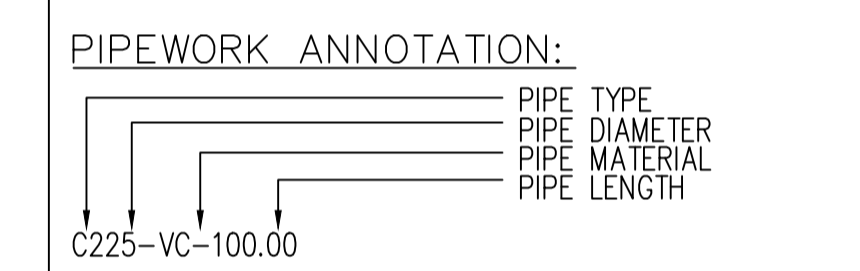
**DRAINAGE FLOWS TO:**

- UNKNOWN
- HEAD OF WORKS
- ENVIRONMENT

--- FOUL/COMBINED SEWER  
--- SURFACE WATER  
--- RISING MAIN  
--- MAINS WATER  
--- GULLY  
● MANHOLE  
● PUMP STATION/WETWELL  
□ OTHER SPECIAL CHAMBERS  
□ INSPECTION CHAMBERS

**NODE ANNOTATION:**

X-X coordinate as per British National Grid EPSG 27700  
 Y-Y coordinate as per British National Grid EPSG 27700  
 CL-Cover Level of the Asset  
 IL(IN)- Invert Level of Inlet Pipe  
 IL(OUT)-Invert Level of Outlet Pipe



|      |          |                 |       |       |
|------|----------|-----------------|-------|-------|
| B    | 29.11.21 | FOR INFORMATION | SL    | VM    |
| A    | 11.04.08 | FOR INFORMATION | AV    | AV    |
| Rev. | Date     | Description     | Chk'd | App'd |

Copyright and other intellectual property rights in this document and all related documents, drawings, etc., including calculations, is invested in Southern Water and cannot be used or reproduced for any other purpose than that for which they have been created without the express permission in writing by Southern Water.

**CLIENT**

**Southern Water** Utility Services Contract  
 Southern House, Lewes Road, Falmer, Brighton, East Sussex, BN1 9PY  
 Telephone (01273) 636786 Fax (01273) 663536

**CONTRACTOR**

**AMELIO**  
 www.amelio-group.com  
 info@amelio-group.com

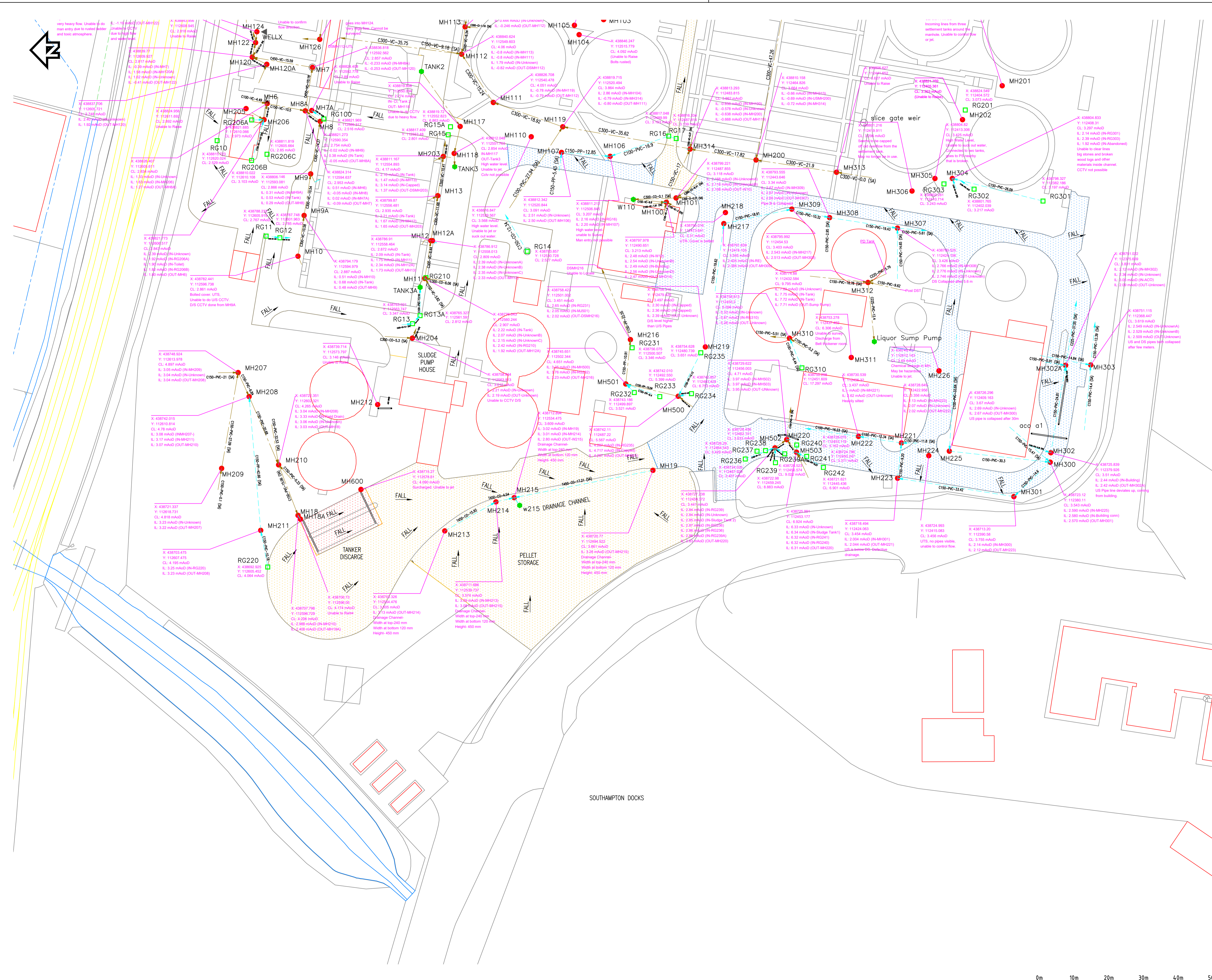
|                         |                  |          |   |
|-------------------------|------------------|----------|---|
| CONTRACTORS DRAWING No. | 720116/M104/2101 | REVISION | B |
|-------------------------|------------------|----------|---|

**PROJECT TITLE**  
 MILLBROOK WTW DRAINAGE

**DRAWING TITLE**  
 LAYOUT PLAN

|          |                 |                  |       |                  |          |      |          |
|----------|-----------------|------------------|-------|------------------|----------|------|----------|
| SCALE    | 1:500           | LAST ACCESSED BY | ARD   | DATE             | 04.04.08 | SIZE | A1       |
| DESIGNED | AV              | CHECKED          | AV    | APPROVED         | AV       | DATE | 11.04.08 |
| STATUS   | FOR INFORMATION | DISCIPLINE       | CIVIL | SWS MMS Ref. No. | 2450075  |      |          |

|                  |          |
|------------------|----------|
| S.W. DRAWING No. | REVISION |
|------------------|----------|





**NOTES:**

1. THIS DRAWING IS NOT TO BE SCALED
2. ALL DIMENSIONS ARE IN MILLIMETRES UNLESS OTHERWISE STATED
3. ALL LEVELS ARE IN METRES ABOVE ORDNANCE DATUM (NEWLYN)
4. LEVELS AND CHAINAGES ARE TO BE CONFIRMED BEFORE ANY COMMENCEMENT OF CONSTRUCTION WORK

**LEGEND**

DRAINAGE FLOWS TO:


- UNKNOWN
- HEAD OF WORKS
- ENVIRONMENT

- FOUL/COMBINED SEWER
- SURFACE WATER
- RISING MAIN
- MAINS WATER
- GULLY
- MANHOLE
- PUMP STATION/WETWELL
- OTHER SPECIAL CHAMBERS
- INSPECTION CHAMBERS

**NODE ANNOTATION:**

X-X coordinate as per British National Grid EPSG 27700  
 Y-Y coordinate as per British National Grid EPSG 27700  
 CL-Cover Level of the Asset  
 IL(IN)- Invert Level of Inlet Pipe  
 IL(OUT)-Invert Level of Outlet Pipe

**PIPEWORK ANNOTATION:**



|   |          |                 |    |    |
|---|----------|-----------------|----|----|
| B | 29.11.21 | FOR INFORMATION | SL | VM |
| A | 11.04.08 | FOR INFORMATION | AV | AV |

| Rev. | Date | Description | Chk'd | App'd |
|------|------|-------------|-------|-------|
|      |      |             |       |       |

Copyright and other intellectual property rights in this document and all related documents, drawings, etc., including calculations, is invested in Southern Water and cannot be used or reproduced for any other purpose than that for which they have been created without the express permission in writing by Southern Water.

**CLIENT**

Utility Services Contract  
 Southern House  
 Lewes Road  
 Falmer, Brighton  
 East Sussex, BN1 9PY  
 Telephone (01273) 606786  
 Fax (01273) 663536

**CONTRACTOR**

www.amelio-group.com  
 info@amelio-group.com

|                         |                  |          |   |
|-------------------------|------------------|----------|---|
| CONTRACTORS DRAWING NO. | 720116/M104/2102 | REVISION | B |
|-------------------------|------------------|----------|---|

|               |                        |
|---------------|------------------------|
| PROJECT TITLE | MILLBROOK WTW DRAINAGE |
|---------------|------------------------|

|               |             |
|---------------|-------------|
| DRAWING TITLE | LAYOUT PLAN |
|---------------|-------------|

| SCALE           | LAST ACCESSED BY | DATE            | SIZE     |
|-----------------|------------------|-----------------|----------|
| 1:500           | ARD              | 04.04.08        | A1       |
| DESIGNED        | CHECKED          | APPROVED        | DATE     |
|                 | AV               | AV              | 11.04.08 |
| STATUS          | DISCIPLINE       | SWS MMS Ref No. | DATE     |
| FOR INFORMATION | CIVIL            | 2450075         |          |

|                  |          |
|------------------|----------|
| S.W. DRAWING No. | REVISION |
|------------------|----------|



Based on Ordnance Survey Digital Data with the permission of the controller of H.M.S.O. Crown Copyright Reserved Licence No. WU298530

