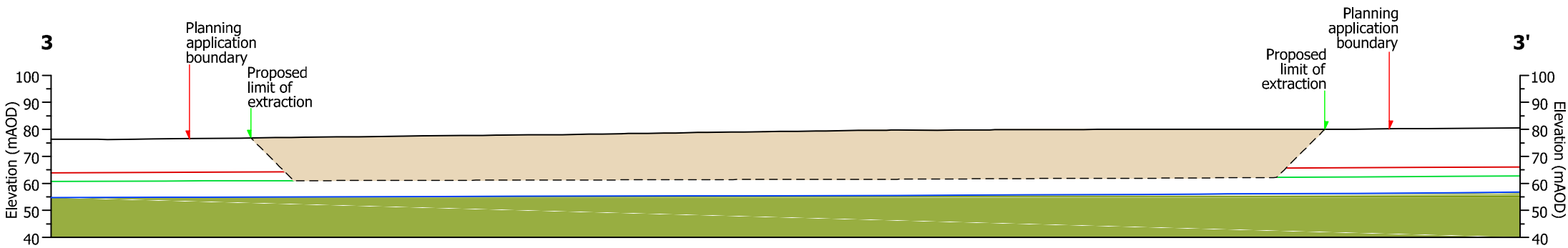
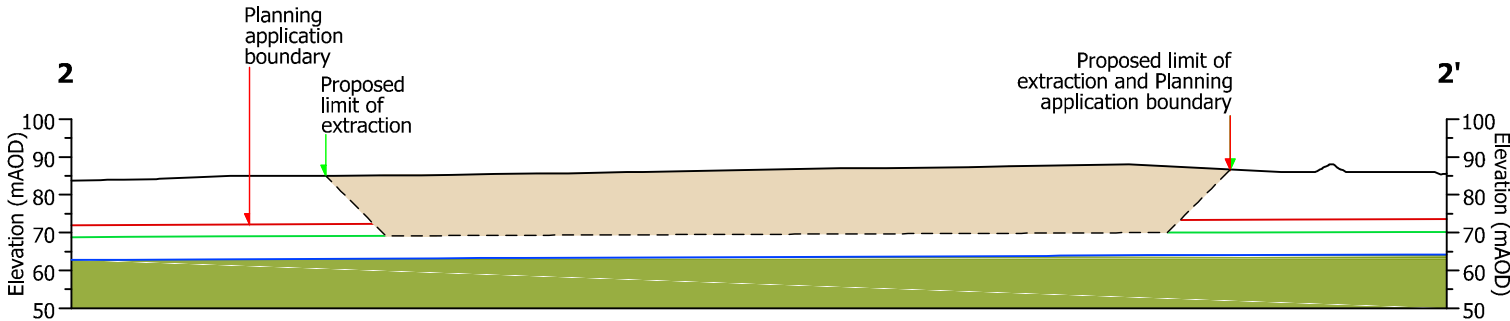
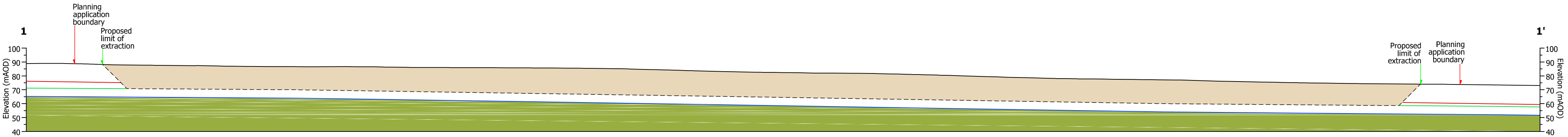






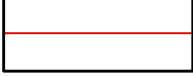


OXFORDSHIRE COUNTY COUNCIL

APPROVED

DATE: 24/09/2020
APPLICATION No: P18/V2610/CM (MW.0104/18)



LEGEND

	Existing surface		Oxford Clay Formation
	Excavation profile		Restoration infill
	Inferred base of Highworth Grit Member		
	Inferred base of Highworth Limestone Member		
	Inferred base of Lower Calcareous Grit Formation		

NOTES

- For location of sections see Drawing No. SHELQEXT1807B-16

Version	Revision and compilation notes	Date
A	Issued as final	06.08.2018

Client

Multi-Agg Limited

Project

Shellingford Quarry Extension: Mineral Rresources and Quarry Development

Cross sections

 GWP consultants Upton House Market Street, Charlbury Oxford OX7 3PJ United Kingdom tel +44 (0)1608 810374 fax +44 (0)1608 810093 e-mail info@gwp.uk.com web www.gwp.uk.com <small>GWP Consultants LLP. Registered No. OC326183. Registered Office: Upton House, Market Street, Charlbury, Oxfordshire OX7 3PJ, UK</small>		
Date 06.08.2018	Drawn MP/DJM	Checked JCB
Drawing Ref SHELQEXT1807B	Drawing No 17	Scale 1:2000 @ A2 Version A