


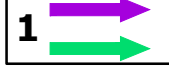
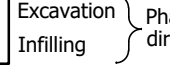


LEGEND

-  Existing Environmental Permit boundary (EPR/BP3095EU)
-  Environmental Permit variation application boundary
-  Approved limit of excavation and infilling
-  1 Excavation } Phase and general direction of working
-  Infilling }

Contains OS data © Crown Copyright and database right 2016

Version	Revision and compilation notes	Date
a	Issued	22.10.2025

Client
Multi-Agg Limited

Project
Shellingford Quarry Landfill – Environmental Permit variation EPR/BP3095EU/V004

Excavation and infilling phasing



GWP consultants
 Upton House
 Market Street, Charlbury
 Oxfordshire OX7 3PJ
 United Kingdom
 tel +44 (0)1608 810374
 fax +44 (0)1608 810093
 e-mail info@gwp.uk.com
 web www.gwp.uk.com

Date 22.10.2025	Drawn EB/EMB	Checked S7	Scale 1:5000 at A3
Drawing Ref SHELLQMA2508	Drawing No 7	Version a	