
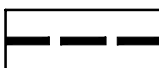







LEGEND

-  Environmental Permit variation application boundary
-  1km boundary offset
-  Ancient and Semi-Natural Woodland
-  Priority Habitat Inventory Deciduous Woodland
-  Priority Habitat Inventory Traditional Orchards
-  Sites of Special Scientific Interest
-  Watercourses/waterbodies

Version	Revision and compilation notes	Date
a	Issued	22.10.2025

Client
Multi-Agg Limited

Project
Shellingford Quarry Landfill – Environmental Permit variation EPR/BP3095EU/V004

Potential statutory and habitat receptors



GWP consultants
 Upton House
 Market Street, Charlbury
 Oxfordshire OX7 3PJ
 United Kingdom
 tel +44 (0)1608 810374
 fax +44 (0)1608 810093
 e-mail info@gwp.uk.com
 web www.gwp.uk.com

Date 22.10.2025	Drawn EB/EMB	Checked S7	Scale 1:12,500 at A3
Drawing Ref SHELLQMA2508	Drawing No 6	Version a	

Contains OS data © Crown Copyright and database right 2020