





LEGEND

-  Existing Environmental Permit boundary (EPR/BP3095EU)
-  Environmental Permit variation application boundary
-  Western extension area - deposit for recovery activity
-  Watercourses/waterbodies

Contains OS data © Crown Copyright and database right 2016

Version	Revision and compilation notes	Date
a	Issued	22.10.2025

Client
Multi-Agg Limited

Project
Shellingford Quarry Landfill – Environmental Permit variation EPR/BP3095EU/V004

Shellingford Quarry site location context plan



Upton House
Market Street, Charlbury
Oxfordshire OX7 3PJ
United Kingdom

tel +44 (0)1608 810374
fax +44 (0)1608 810093
e-mail info@gwp.uk.com
web www.gwp.uk.com

earth & water resources

Date 22.10.2025	Drawn EB/EMB	Checked SJ	Scale 1:5000 at A3
Drawing Ref SHELLQMA2508	Drawing No 2	Version a	