

Revisions	A	Added section 8 - 9

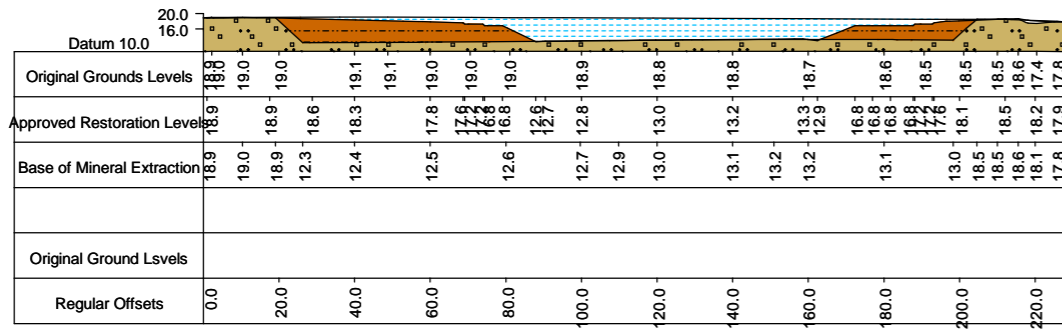
Based on the Ordnance Survey Land Line Data with the permission of Her Majesty's Stationery Office, © Crown Copyright. Licence No. 100018131



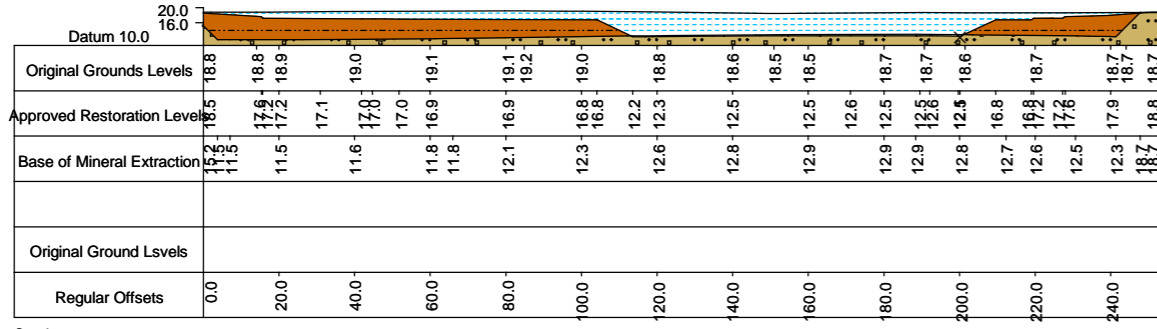

Planning Department
 CEMEX UK Operations Limited
 CEMEX, 1st Floor
 188 High Street, Egham
 TW20 9ED

Telephone 01932 568833
 Facsimile 01932 568933


Drawn By:	TRG/TP	Company:	CEMEX UK Operations Limited
Date:	Mar 2019	Site:	Datchet
Scale:	1:5000 @ A3	Project:	EA
Chkd:		Title:	Cross Sections
OS Ref:		Dwg No:	1903_RCF_EA PERMIT SEC LOCATIONS



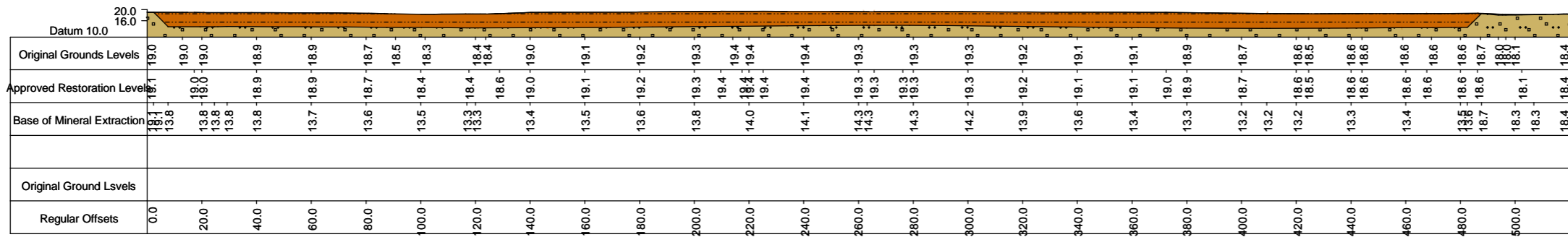
Section 1



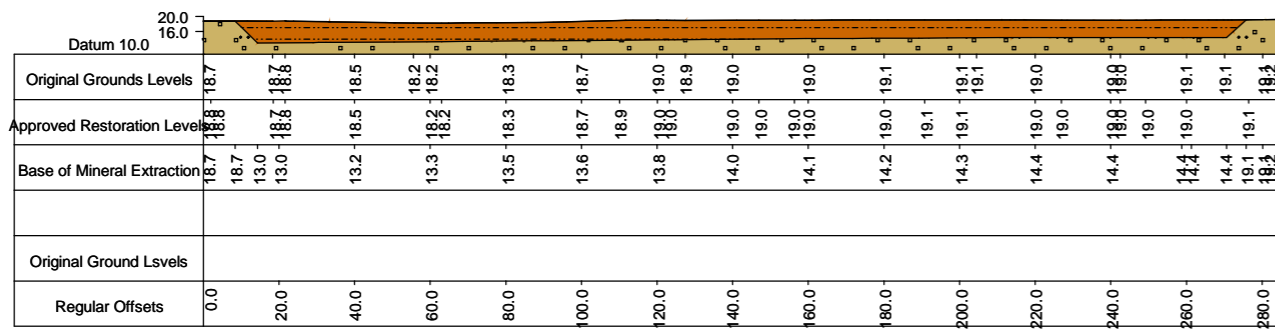
Section 2




Section 3




Section 4



Section 5







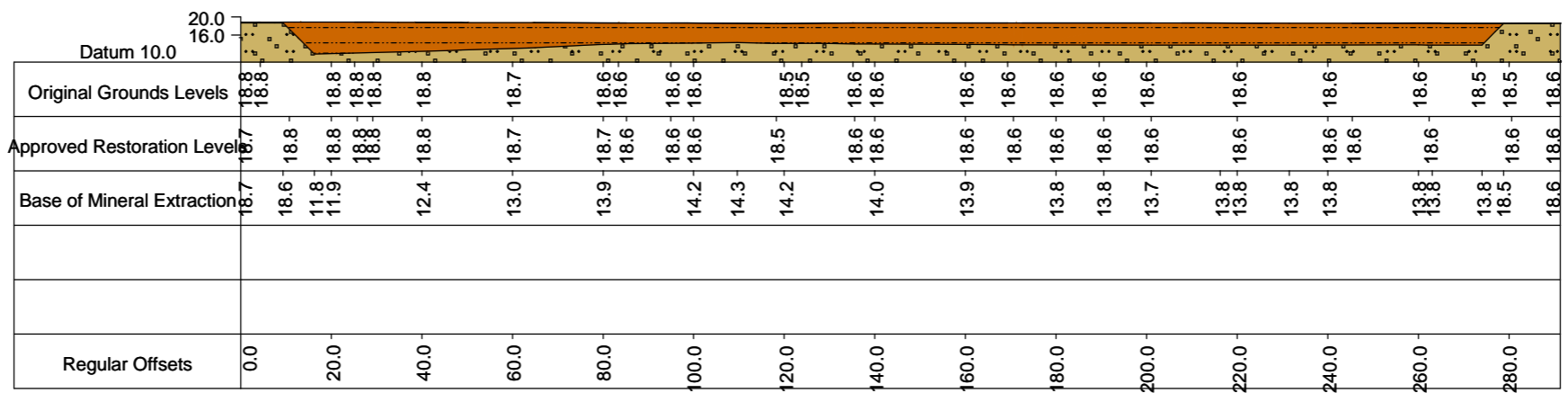
Section 6




Section 7

Key

-  Extraction Boundary
-  Water
-  Fill Area
-  Basement / Existing Levels







Section 8



Section 9

Key

-  Extraction Boundary
-  Water
-  Fill Area
-  Basement / Existing Levels