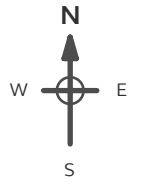


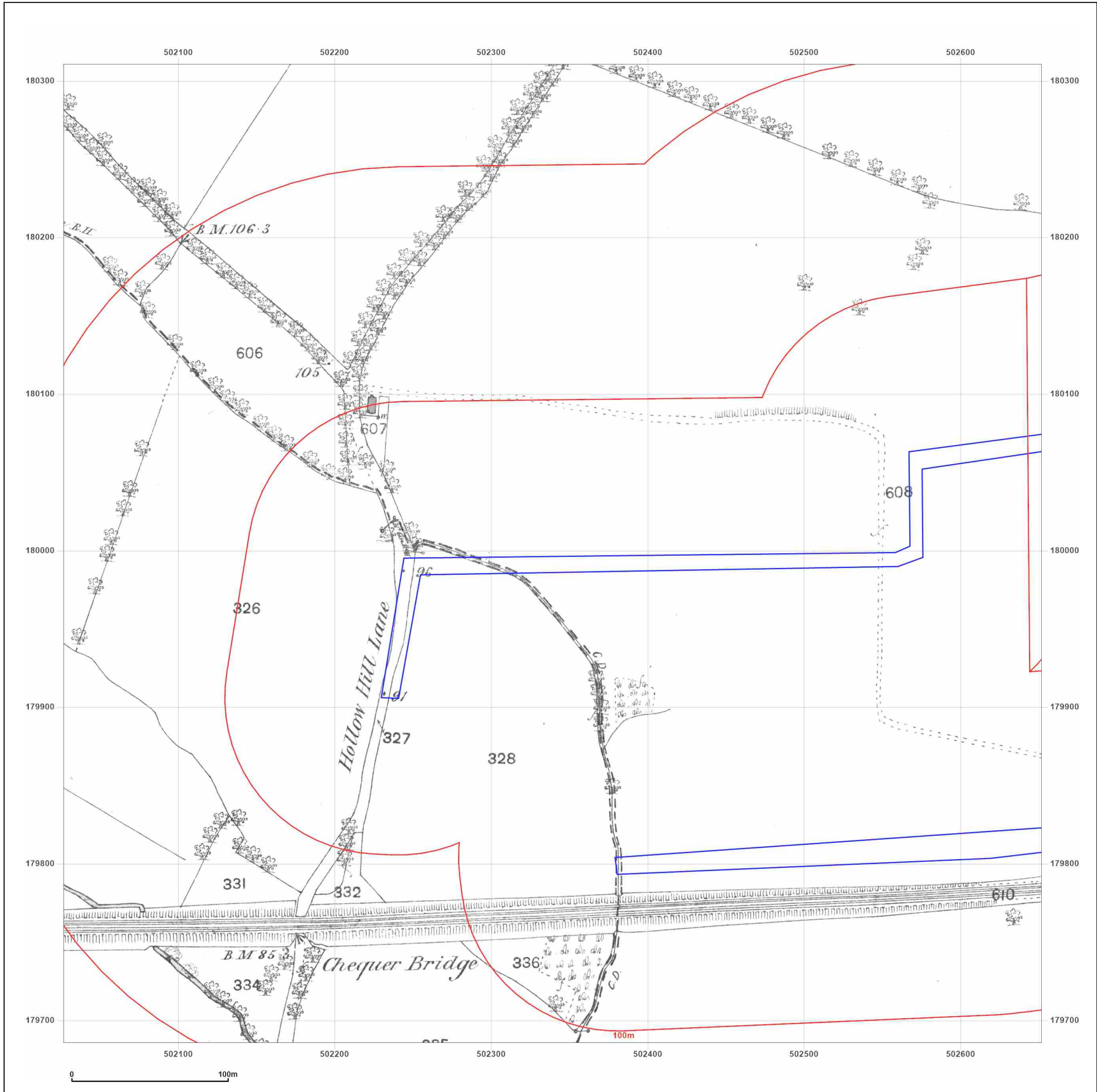
**Site Details:**  
 THORNEY BUSINESS PARK

**Client Ref:** TBC (PO number raised)  
**Report Ref:** GS-BRE-TW6-N69-2R5\_LS\_1\_1  
**Grid Ref:** 502339, 179998

**Map Name:** County Series  
**Map date:** 1878  
**Scale:** 1:2,500  
**Printed at:** 1:2,500



Surveyed 1878  
 Revised 1878  
 Edition N/A  
 Copyright N/A  
 Levelled N/A



Produced by  
 Groundsure Insights  
 T: 08444 159000  
 E: [info@groundsure.com](mailto:info@groundsure.com)  
 W: [www.groundsure.com](http://www.groundsure.com)

© Crown copyright and database rights 2024 Ordnance Survey 100035207

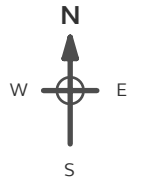
Production date: 19 June 2025

Map legend available at:  
[www.groundsure.com/sites/default/files/groundsure\\_legend.pdf](http://www.groundsure.com/sites/default/files/groundsure_legend.pdf)

**Site Details:**  
 THORNEY BUSINESS PARK

**Client Ref:** TBC (PO number raised)  
**Report Ref:** GS-BRE-TW6-N69-2R5\_LS\_1\_1  
**Grid Ref:** 502339, 179998

**Map Name:** County Series  
**Map date:** 1899  
**Scale:** 1:2,500  
**Printed at:** 1:2,500



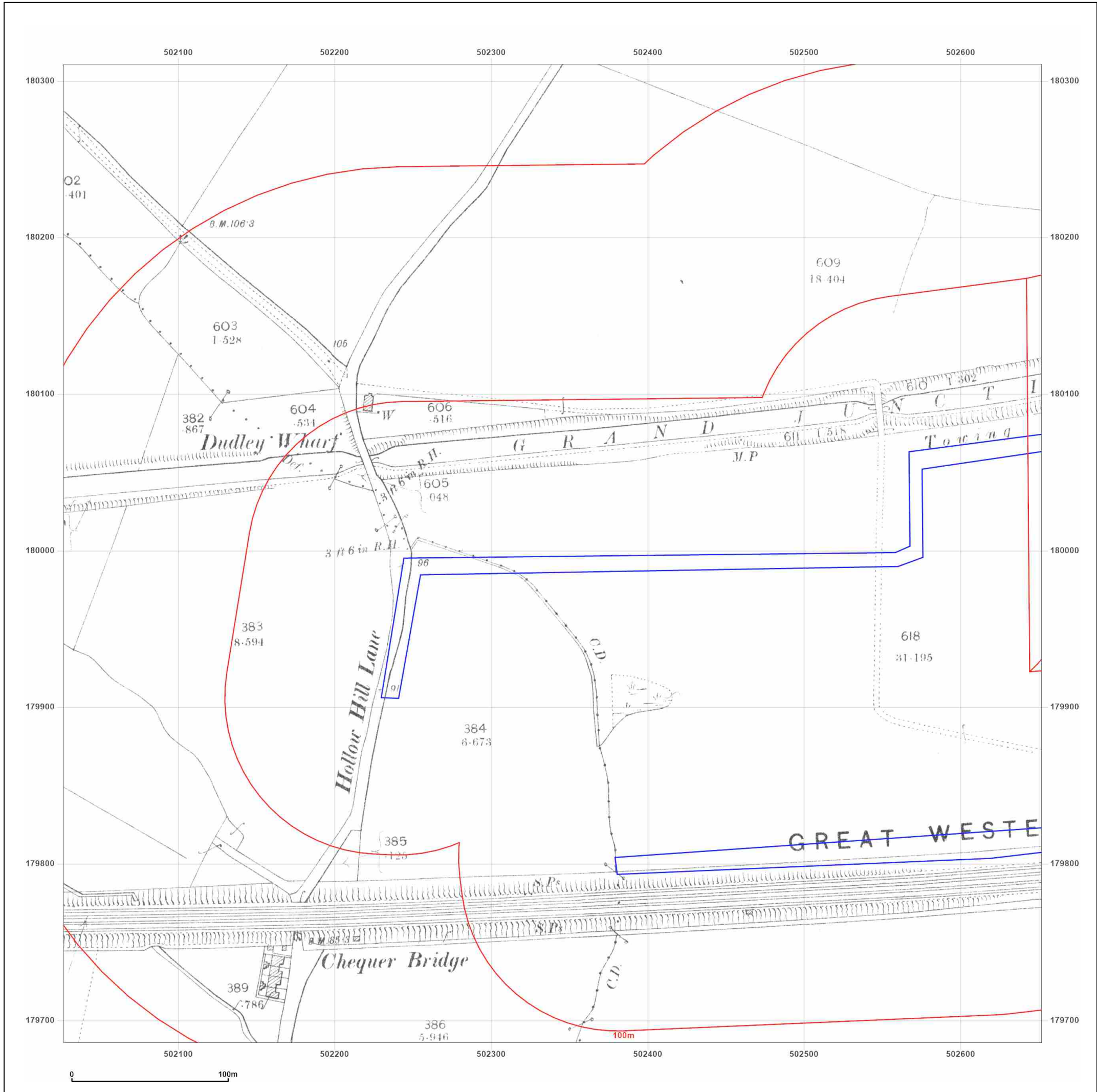
Surveyed 1899  
 Revised 1899  
 Edition N/A  
 Copyright N/A  
 Levelled N/A

**Powered by**  
 Produced by  
 Groundsure Insights  
 T: 08444 159000  
 E: [info@groundsure.com](mailto:info@groundsure.com)  
 W: [www.groundsure.com](http://www.groundsure.com)

© Crown copyright and database rights 2024 Ordnance Survey 100035207

Production date: 19 June 2025


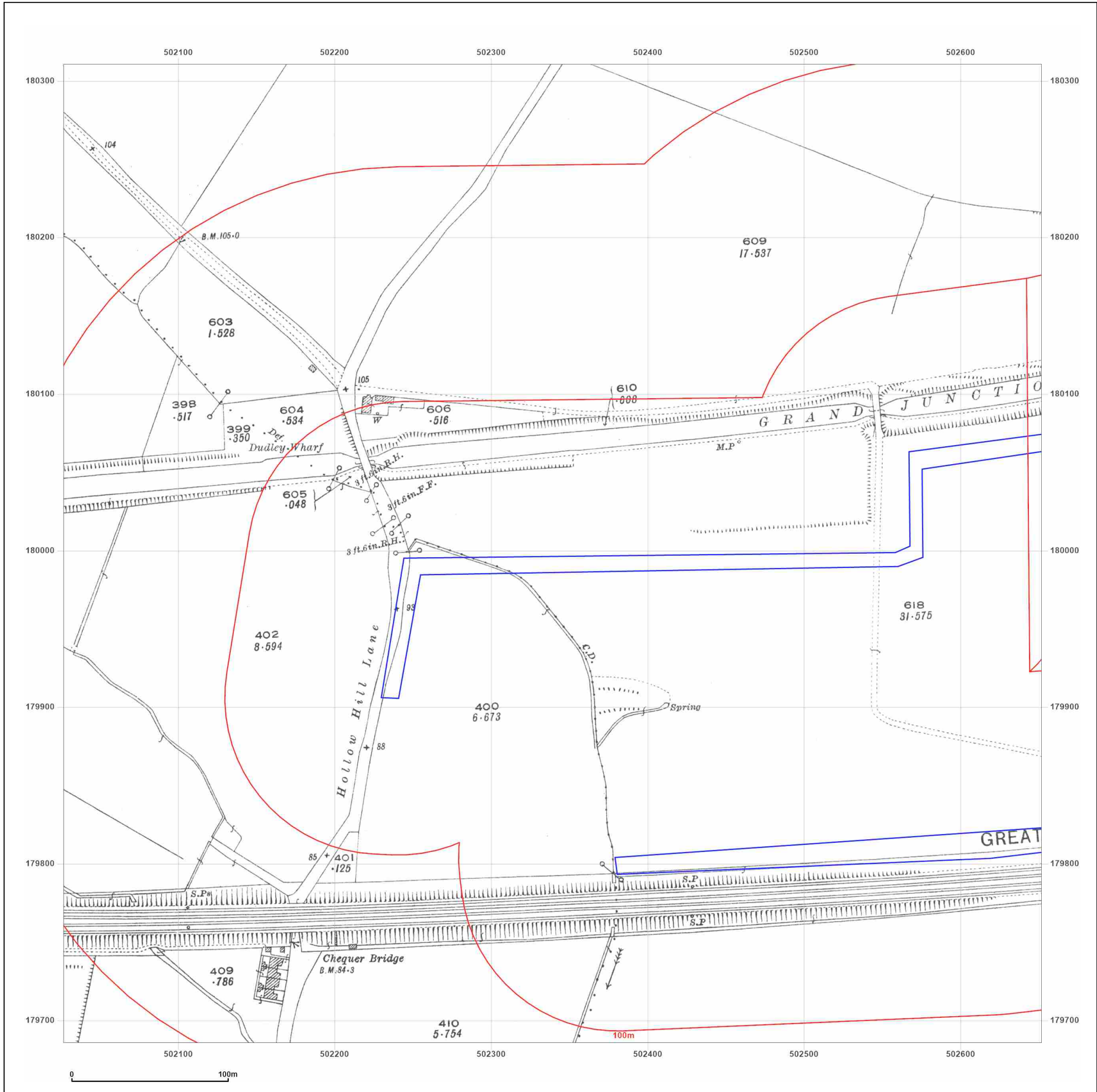
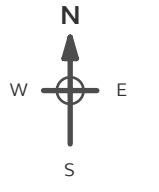
Map legend available at:  
[www.groundsure.com/sites/default/files/groundsure\\_legend.pdf](http://www.groundsure.com/sites/default/files/groundsure_legend.pdf)



**Site Details:**  
 THORNEY BUSINESS PARK

**Client Ref:** TBC (PO number raised)  
**Report Ref:** GS-BRE-TW6-N69-2R5\_LS\_1\_1  
**Grid Ref:** 502339, 179998

**Map Name:** County Series  
**Map date:** 1924  
**Scale:** 1:2,500  
**Printed at:** 1:2,500



Surveyed 1924  
 Revised 1924  
 Edition N/A  
 Copyright N/A  
 Levelled N/A



Produced by  
 Groundsure Insights  
 T: 08444 159000  
 E: [info@groundsure.com](mailto:info@groundsure.com)  
 W: [www.groundsure.com](http://www.groundsure.com)

© Crown copyright and database rights 2024 Ordnance Survey 100035207

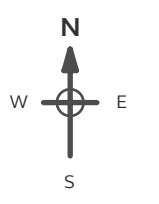
Production date: 19 June 2025

Map legend available at:  
[www.groundsure.com/sites/default/files/groundsure\\_legend.pdf](http://www.groundsure.com/sites/default/files/groundsure_legend.pdf)

**Site Details:**  
THORNEY BUSINESS PARK

**Client Ref:** TBC (PO number raised)  
**Report Ref:** GS-BRE-TW6-N69-2R5\_LS\_1\_1  
**Grid Ref:** 502339, 179998

**Map Name:** County Series  
**Map date:** 1932  
**Scale:** 1:2,500  
**Printed at:** 1:2,500



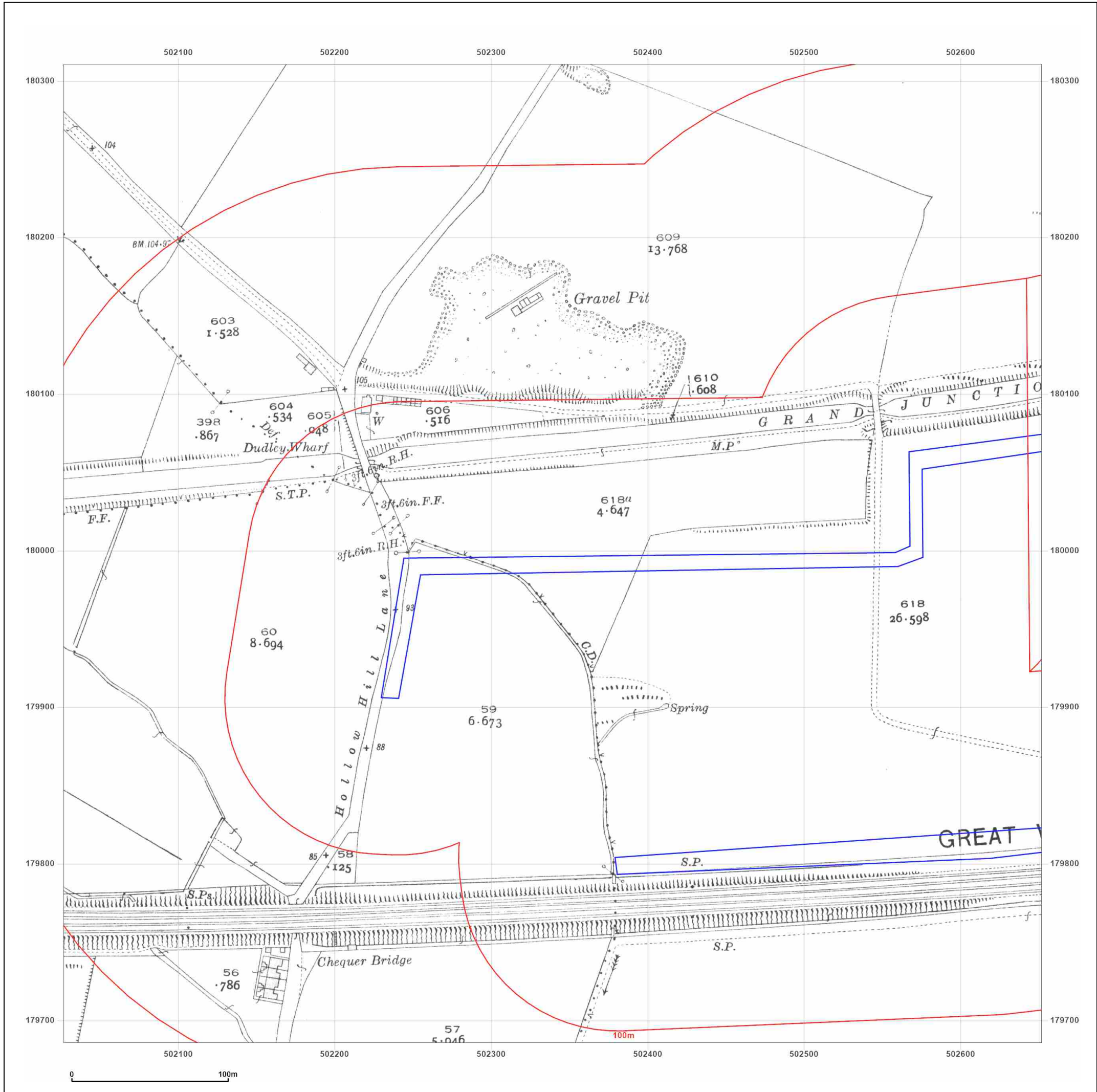
Surveyed 1932  
Revised 1932  
Edition N/A  
Copyright N/A  
Levelled N/A

**Powered by**  Produced by  
Groundsure Insights  
T: 08444 159000  
E: [info@groundsure.com](mailto:info@groundsure.com)  
W: [www.groundsure.com](http://www.groundsure.com)

© Crown copyright and database rights 2024 Ordnance Survey 100035207

Production date: 19 June 2025

Map legend available at:  
[www.groundsure.com/sites/default/files/groundsure\\_legend.pdf](http://www.groundsure.com/sites/default/files/groundsure_legend.pdf)



**Site Details:**

THORNEY BUSINESS PARK

**Client Ref:** TBC (PO number raised)  
**Report Ref:** GS-BRE-TW6-N69-2R5\_LS\_1\_1  
**Grid Ref:** 502339, 179998

**Map Name:** National Grid

**Map date:** 1970


**Scale:** 1:2,500

**Printed at:** 1:2,500



Surveyed 1969  
 Revised 1969  
 Edition N/A  
 Copyright 1970  
 Levelled 1957

Surveyed 1963  
 Revised 1969  
 Edition N/A  
 Copyright 1970  
 Levelled 1957



Produced by  
 Groundsure Insights  
 T: 08444 159000  
 E: [info@groundsure.com](mailto:info@groundsure.com)  
 W: [www.groundsure.com](http://www.groundsure.com)

© Crown copyright and database rights 2024 Ordnance Survey 100035207

Production date: 19 June 2025

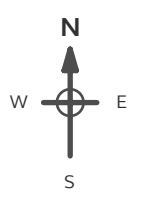
Map legend available at:  
[www.groundsure.com/sites/default/files/groundsure\\_legend.pdf](http://www.groundsure.com/sites/default/files/groundsure_legend.pdf)




**Site Details:**  
THORNEY BUSINESS PARK

**Client Ref:** TBC (PO number raised)  
**Report Ref:** GS-BRE-TW6-N69-2R5\_LS\_1\_1  
**Grid Ref:** 502339, 179998

**Map Name:** National Grid  
**Map date:** 1986  
**Scale:** 1:2,500  
**Printed at:** 1:2,500



Surveyed N/A  
Revised N/A  
Edition N/A  
Copyright 1986  
Levelled 1957

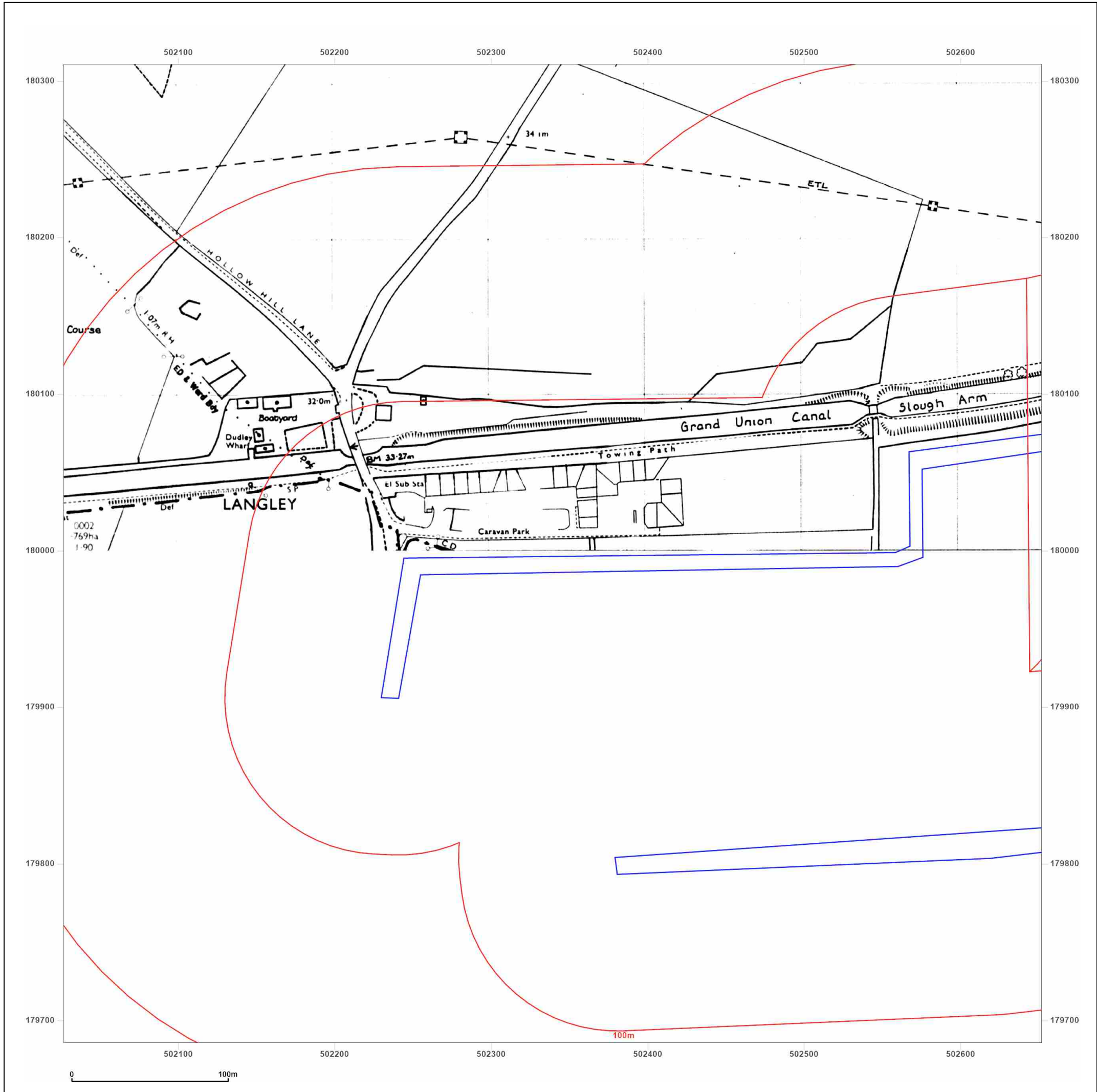


Produced by  
Groundsure Insights  
T: 08444 159000  
E: [info@groundsure.com](mailto:info@groundsure.com)  
W: [www.groundsure.com](http://www.groundsure.com)

© Crown copyright and database rights 2024 Ordnance Survey 100035207

Production date: 19 June 2025


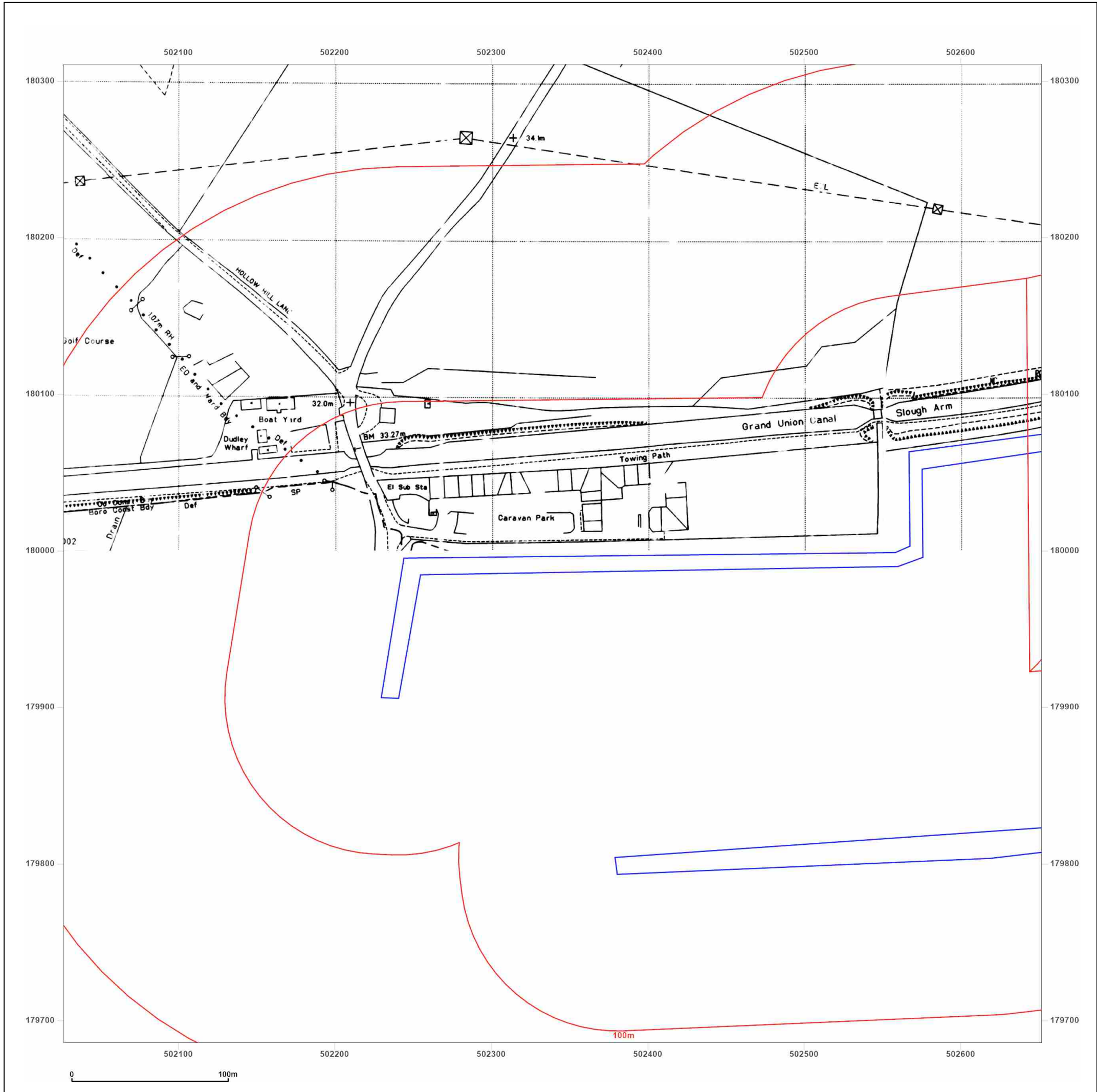
Map legend available at:  
[www.groundsure.com/sites/default/files/groundsure\\_legend.pdf](http://www.groundsure.com/sites/default/files/groundsure_legend.pdf)




**Site Details:**  
 THORNEY BUSINESS PARK

**Client Ref:** TBC (PO number raised)  
**Report Ref:** GS-BRE-TW6-N69-2R5\_LS\_1\_1  
**Grid Ref:** 502339, 179998

**Map Name:** National Grid  
**Map date:** 1992  
**Scale:** 1:2,500  
**Printed at:** 1:2,500

Surveyed N/A  
 Revised N/A  
 Edition N/A  
 Copyright 1992  
 Levelled N/A



**Powered by**



Produced by  
 Groundsure Insights  
 T: 08444 159000  
 E: [info@groundsure.com](mailto:info@groundsure.com)  
 W: [www.groundsure.com](http://www.groundsure.com)