

Site Details:

THORNEY BUSINESS PARK

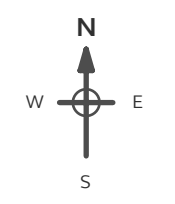
Client Ref: TBC (PO number raised)
Report Ref: GS-BRE-TW6-N69-2R5_1250_2_1
Grid Ref: 502651, 179748

Map Name: National Grid

Map date: 1991-1992

Scale: 1:1,250

Printed at: 1:2,000



Surveyed 1963
 Revised 1963
 Edition N/A
 Copyright 1991
 Levelled N/A

Surveyed N/A
 Revised N/A
 Edition N/A
 Copyright 1992
 Levelled N/A

Surveyed N/A
 Revised N/A
 Edition N/A
 Copyright 1992
 Levelled N/A

Surveyed N/A
 Revised N/A
 Edition N/A
 Copyright 1992
 Levelled N/A

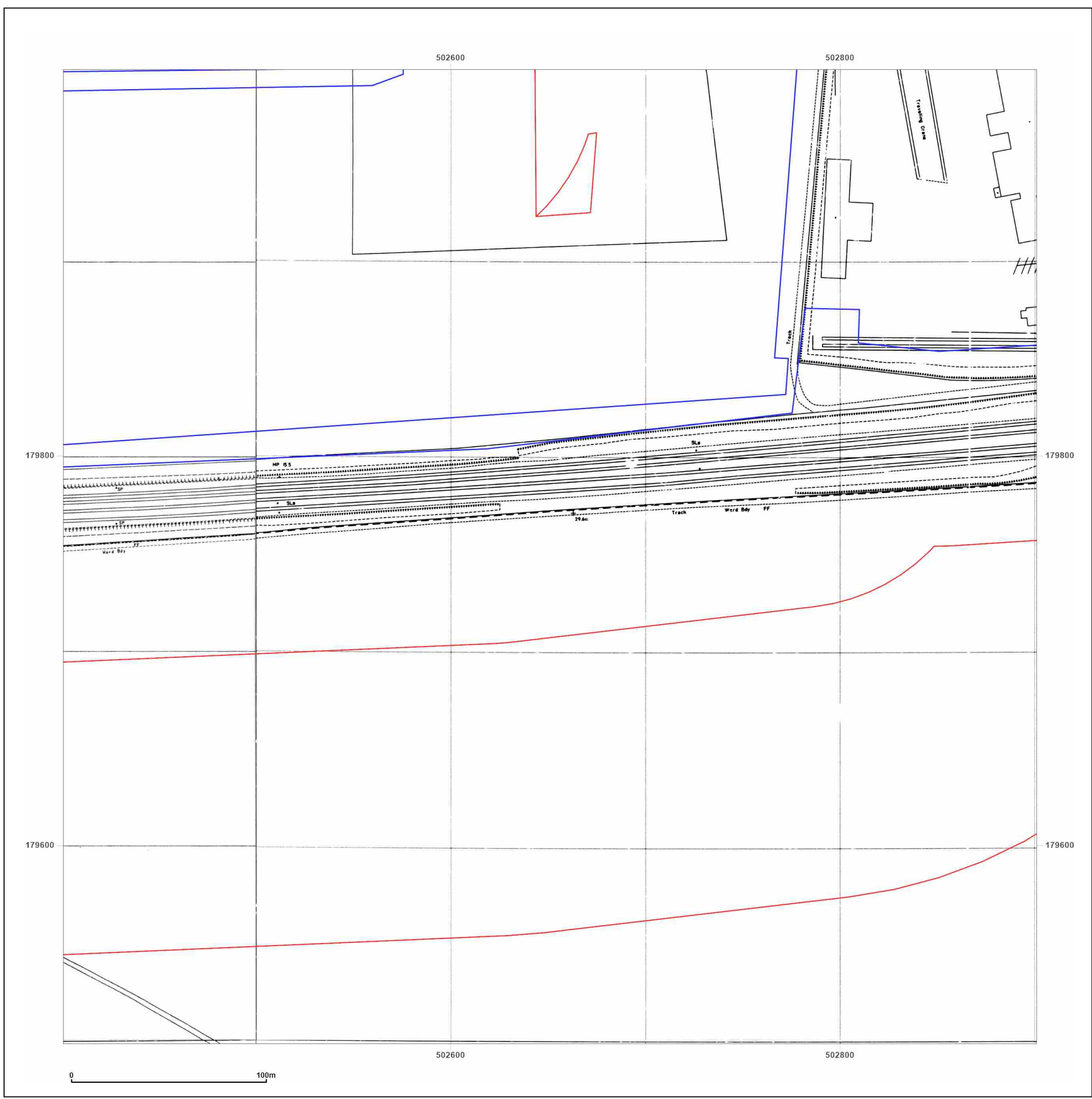


Produced by
 Groundsure Insights
 T: 08444 159000
 E: info@groundsure.com
 W: www.groundsure.com

© Crown copyright and database rights 2024 Ordnance Survey 100035207

Production date: 19 June 2025

Map legend available at:
www.groundsure.com/sites/default/files/groundsure_legend.pdf



Site Details:

THORNEY BUSINESS PARK

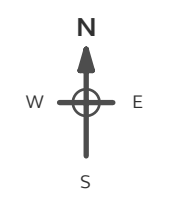
Client Ref: TBC (PO number raised)
Report Ref: GS-BRE-TW6-N69-2R5_1250_2_1
Grid Ref: 502651, 179748

Map Name: National Grid

Map date: 1992

Scale: 1:1,250

Printed at: 1:2,000




Surveyed N/A
 Revised N/A
 Edition N/A
 Copyright 1992
 Levelled N/A

Surveyed N/A
 Revised N/A
 Edition N/A
 Copyright N/A
 Levelled N/A

Surveyed N/A
 Revised N/A
 Edition N/A
 Copyright N/A
 Levelled N/A

Surveyed N/A
 Revised N/A
 Edition N/A
 Copyright N/A
 Levelled N/A



Produced by
 Groundsure Insights
 T: 08444 159000
 E: info@groundsure.com
 W: www.groundsure.com

© Crown copyright and database rights 2024 Ordnance Survey 100035207

Production date: 19 June 2025

Map legend available at:
www.groundsure.com/sites/default/files/groundsure_legend.pdf

