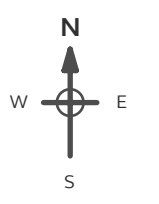


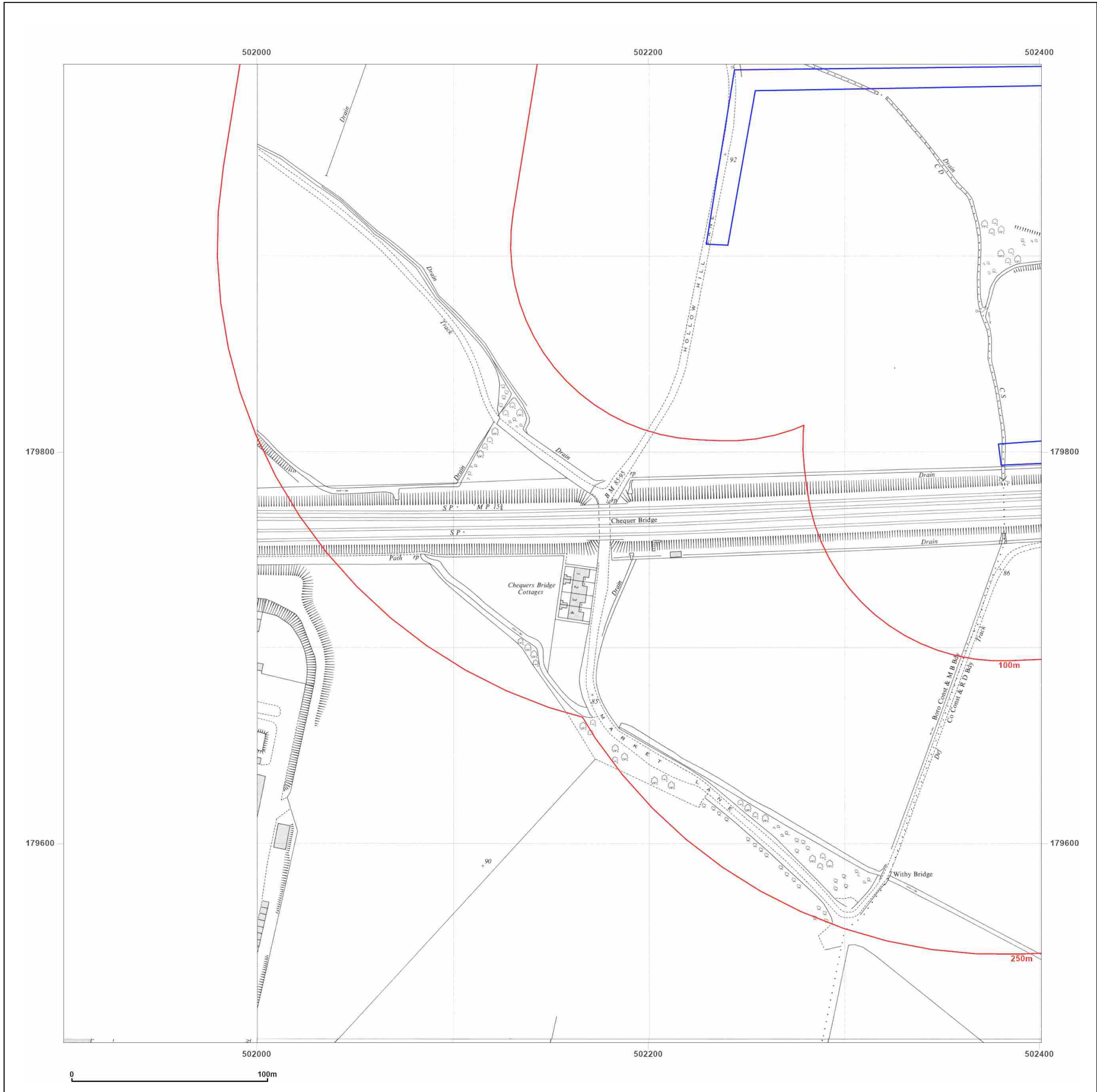
Site Details:
 THORNEY BUSINESS PARK

Client Ref: TBC (PO number raised)
Report Ref: GS-BRE-TW6-N69-2R5_1250_1_1
Grid Ref: 502151, 179748

Map Name: National Grid
Map date: 1964-1965
Scale: 1:1,250
Printed at: 1:2,000



Surveyed 1955 Revised 1964 Edition N/A Copyright 1965 Levelled 1957	Surveyed 1963 Revised 1963 Edition N/A Copyright 1964 Levelled 1957
---	---



Produced by
 Groundsure Insights
 T: 08444 159000
 E: info@groundsure.com
 W: www.groundsure.com

© Crown copyright and database rights 2024 Ordnance Survey 100035207

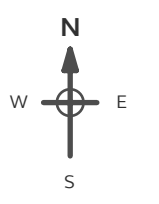
Production date: 19 June 2025

Map legend available at:
www.groundsure.com/sites/default/files/groundsure_legend.pdf

Site Details:
THORNEY BUSINESS PARK

Client Ref: TBC (PO number raised)
Report Ref: GS-BRE-TW6-N69-2R5_1250_1_1
Grid Ref: 502151, 179748

Map Name: National Grid
Map date: 1986-1991
Scale: 1:1,250
Printed at: 1:2,000



Surveyed N/A Revised N/A Edition N/A Copyright N/A Levelled N/A	Surveyed 1963 Revised 1963 Edition N/A Copyright 1991 Levelled N/A
---	--

Surveyed 1957
 Revised 1986
 Edition N/A
 Copyright 1986
 Levelled 1957

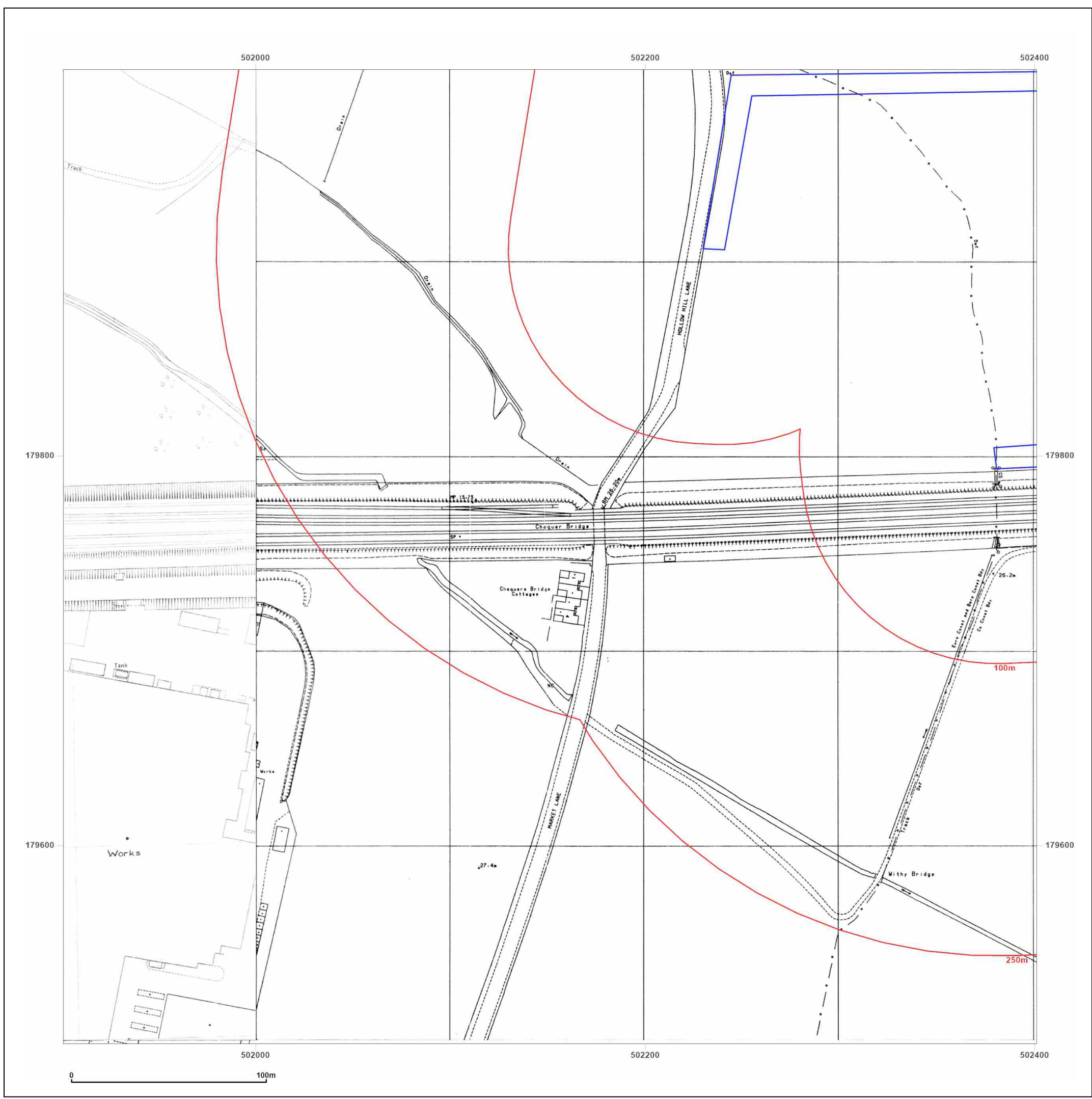


Produced by
 Groundsure Insights
 T: 08444 159000
 E: info@groundsure.com
 W: www.groundsure.com

© Crown copyright and database rights 2024 Ordnance Survey 100035207

Production date: 19 June 2025

Map legend available at:
www.groundsure.com/sites/default/files/groundsure_legend.pdf



Site Details:

THORNEY BUSINESS PARK

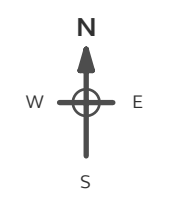
Client Ref: TBC (PO number raised)
Report Ref: GS-BRE-TW6-N69-2R5_1250_1_1
Grid Ref: 502151, 179748

Map Name: National Grid

Map date: 1992

Scale: 1:1,250

Printed at: 1:2,000



Surveyed N/A
 Revised N/A
 Edition N/A
 Copyright 1992
 Levelled N/A

Surveyed N/A
 Revised N/A
 Edition N/A
 Copyright 1992
 Levelled N/A

Surveyed N/A
 Revised N/A
 Edition N/A
 Copyright 1992
 Levelled N/A

Surveyed N/A
 Revised N/A
 Edition N/A
 Copyright 1992
 Levelled N/A



Produced by
 Groundsure Insights
 T: 08444 159000
 E: info@groundsure.com
 W: www.groundsure.com

© Crown copyright and database rights 2024 Ordnance Survey 100035207

Production date: 19 June 2025

Map legend available at:
www.groundsure.com/sites/default/files/groundsure_legend.pdf



Site Details:

THORNEY BUSINESS PARK

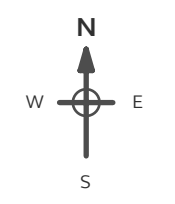
Client Ref: TBC (PO number raised)
Report Ref: GS-BRE-TW6-N69-2R5_1250_1_1
Grid Ref: 502151, 179748

Map Name: National Grid

Map date: 1992

Scale: 1:1,250

Printed at: 1:2,000



Surveyed N/A
 Revised N/A
 Edition N/A
 Copyright 1992
 Levelled N/A

Surveyed N/A
 Revised N/A
 Edition N/A
 Copyright 1992
 Levelled N/A

Surveyed N/A
 Revised N/A
 Edition N/A
 Copyright 1992
 Levelled N/A

Surveyed N/A
 Revised N/A
 Edition N/A
 Copyright N/A
 Levelled N/A



Produced by
 Groundsure Insights
 T: 08444 159000
 E: info@groundsure.com
 W: www.groundsure.com

© Crown copyright and database rights 2024 Ordnance Survey 100035207

Production date: 19 June 2025

Map legend available at:
www.groundsure.com/sites/default/files/groundsure_legend.pdf



Site Details:

THORNEY BUSINESS PARK

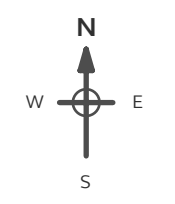
Client Ref: TBC (PO number raised)
Report Ref: GS-BRE-TW6-N69-2R5_1250_1_1
Grid Ref: 502151, 179748

Map Name: National Grid

Map date: 1992

Scale: 1:1,250

Printed at: 1:2,000



Surveyed N/A
 Revised N/A
 Edition N/A
 Copyright 1992
 Levelled N/A

Surveyed 1992
 Revised 1992
 Edition N/A
 Copyright 1992
 Levelled N/A

Surveyed N/A
 Revised N/A
 Edition N/A
 Copyright 1992
 Levelled N/A



Produced by
 Groundsure Insights
 T: 08444 159000
 E: info@groundsure.com
 W: www.groundsure.com

© Crown copyright and database rights 2024 Ordnance Survey 100035207

Production date: 19 June 2025

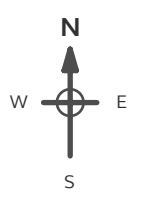
Map legend available at:
www.groundsure.com/sites/default/files/groundsure_legend.pdf



Site Details:
 THORNEY BUSINESS PARK

Client Ref: TBC (PO number raised)
Report Ref: GS-BRE-TW6-N69-2R5_1250_1_1
Grid Ref: 502151, 179748

Map Name: National Grid
Map date: 1992-1993
Scale: 1:1,250
Printed at: 1:2,000



Surveyed N/A Revised N/A Edition N/A Copyright 1993 Levelled N/A	Surveyed N/A Revised N/A Edition N/A Copyright 1993 Levelled N/A
Surveyed N/A Revised N/A Edition N/A Copyright 1992 Levelled N/A	

Powered by

 Produced by
 Groundsure Insights
 T: 08444 159000
 E: info@groundsure.com
 W: www.groundsure.com

© Crown copyright and database rights 2024 Ordnance Survey 100035207

Production date: 19 June 2025

Map legend available at:
www.groundsure.com/sites/default/files/groundsure_legend.pdf



Site Details:

THORNEY BUSINESS PARK

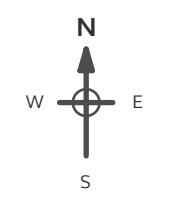
Client Ref: TBC (PO number raised)
Report Ref: GS-BRE-TW6-N69-2R5_1250_1_1
Grid Ref: 502151, 179748

Map Name: National Grid

Map date: 1993

Scale: 1:1,250

Printed at: 1:2,000



Surveyed 1993
 Revised 1993
 Edition N/A
 Copyright 1993
 Levelled N/A

Surveyed N/A
 Revised N/A
 Edition N/A
 Copyright N/A
 Levelled N/A

Surveyed N/A
 Revised N/A
 Edition N/A
 Copyright 1993
 Levelled N/A



Produced by
 Groundsure Insights
 T: 08444 159000
 E: info@groundsure.com
 W: www.groundsure.com

© Crown copyright and database rights 2024 Ordnance Survey 100035207

Production date: 19 June 2025

Map legend available at:
www.groundsure.com/sites/default/files/groundsure_legend.pdf

