

**Site Details:**

THORNEY BUSINESS PARK

**Client Ref:** TBC (PO number raised)  
**Report Ref:** GS-BRE-TW6-N69-2R5  
**Grid Ref:** 502652, 179998

**Map Name:** County Series

**Map date:** 1897-1898

**Scale:** 1:10,560


**Printed at:** 1:10,560



Surveyed 1875  
 Revised 1897  
 Edition N/A  
 Copyright N/A  
 Levelled N/A

Surveyed 1875  
 Revised 1897  
 Edition N/A  
 Copyright N/A  
 Levelled N/A

Surveyed 1875  
 Revised 1898  
 Edition N/A  
 Copyright N/A  
 Levelled N/A

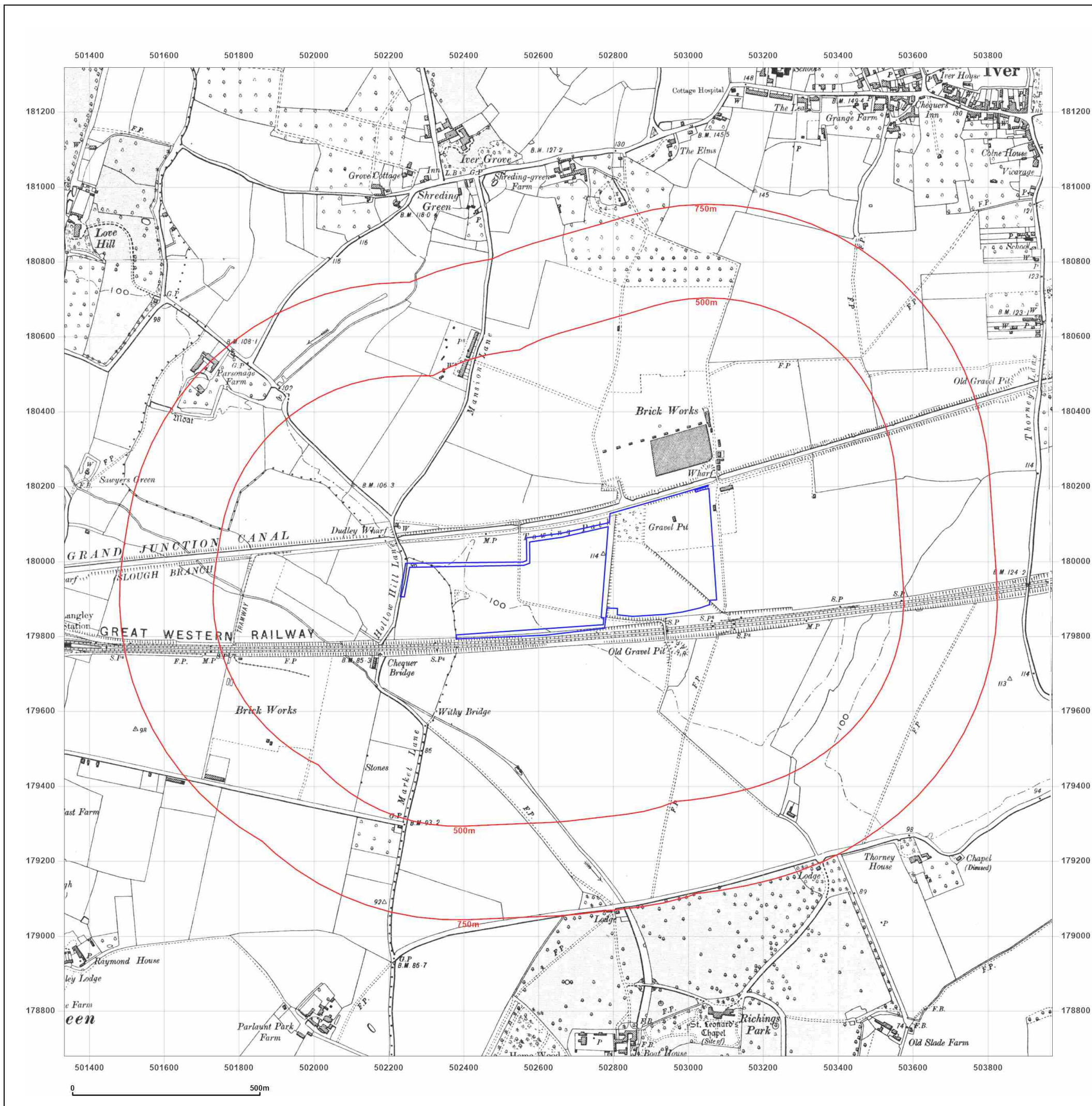


Produced by  
 Groundsure Insights  
 T: 08444 159000  
 E: [info@groundsure.com](mailto:info@groundsure.com)  
 W: [www.groundsure.com](http://www.groundsure.com)

© Crown copyright and database rights 2024 Ordnance Survey 100035207

Production date: 19 June 2025

Map legend available at:  
[www.groundsure.com/sites/default/files/groundsure\\_legend.pdf](http://www.groundsure.com/sites/default/files/groundsure_legend.pdf)



**Site Details:**

THORNEY BUSINESS PARK

**Client Ref:** TBC (PO number raised)  
**Report Ref:** GS-BRE-TW6-N69-2R5  
**Grid Ref:** 502652, 179998

**Map Name:** County Series

**Map date:** 1923

**Scale:** 1:10,560

**Printed at:** 1:10,560



Surveyed 1874  
 Revised 1923  
 Edition N/A  
 Copyright N/A  
 Levelled N/A

Surveyed 1874  
 Revised 1923  
 Edition N/A  
 Copyright N/A  
 Levelled N/A

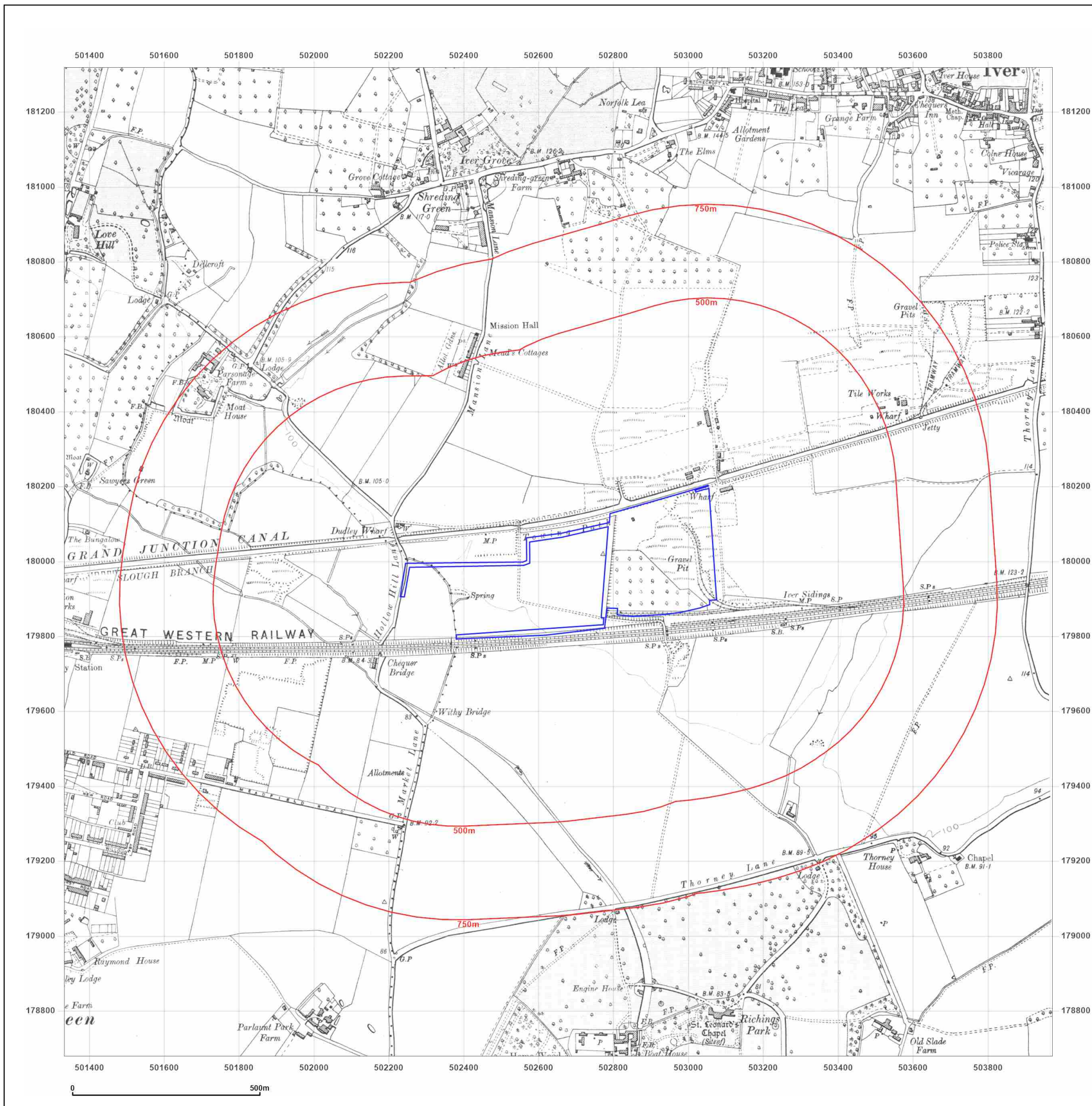


Produced by  
 Groundsure Insights  
 T: 08444 159000  
 E: [info@groundsure.com](mailto:info@groundsure.com)  
 W: [www.groundsure.com](http://www.groundsure.com)

© Crown copyright and database rights 2024 Ordnance Survey 100035207

Production date: 19 June 2025

Map legend available at:  
[www.groundsure.com/sites/default/files/groundsure\\_legend.pdf](http://www.groundsure.com/sites/default/files/groundsure_legend.pdf)



**Site Details:**

THORNEY BUSINESS PARK

**Client Ref:** TBC (PO number raised)  
**Report Ref:** GS-BRE-TW6-N69-2R5  
**Grid Ref:** 502652, 179998

**Map Name:** County Series

**Map date:** 1932

**Scale:** 1:10,560

**Printed at:** 1:10,560



Surveyed 1874  
 Revised 1932  
 Edition N/A  
 Copyright N/A  
 Levelled N/A

Surveyed 1874  
 Revised 1932  
 Edition N/A  
 Copyright N/A  
 Levelled N/A

Surveyed 1874  
 Revised 1932  
 Edition N/A  
 Copyright N/A  
 Levelled N/A

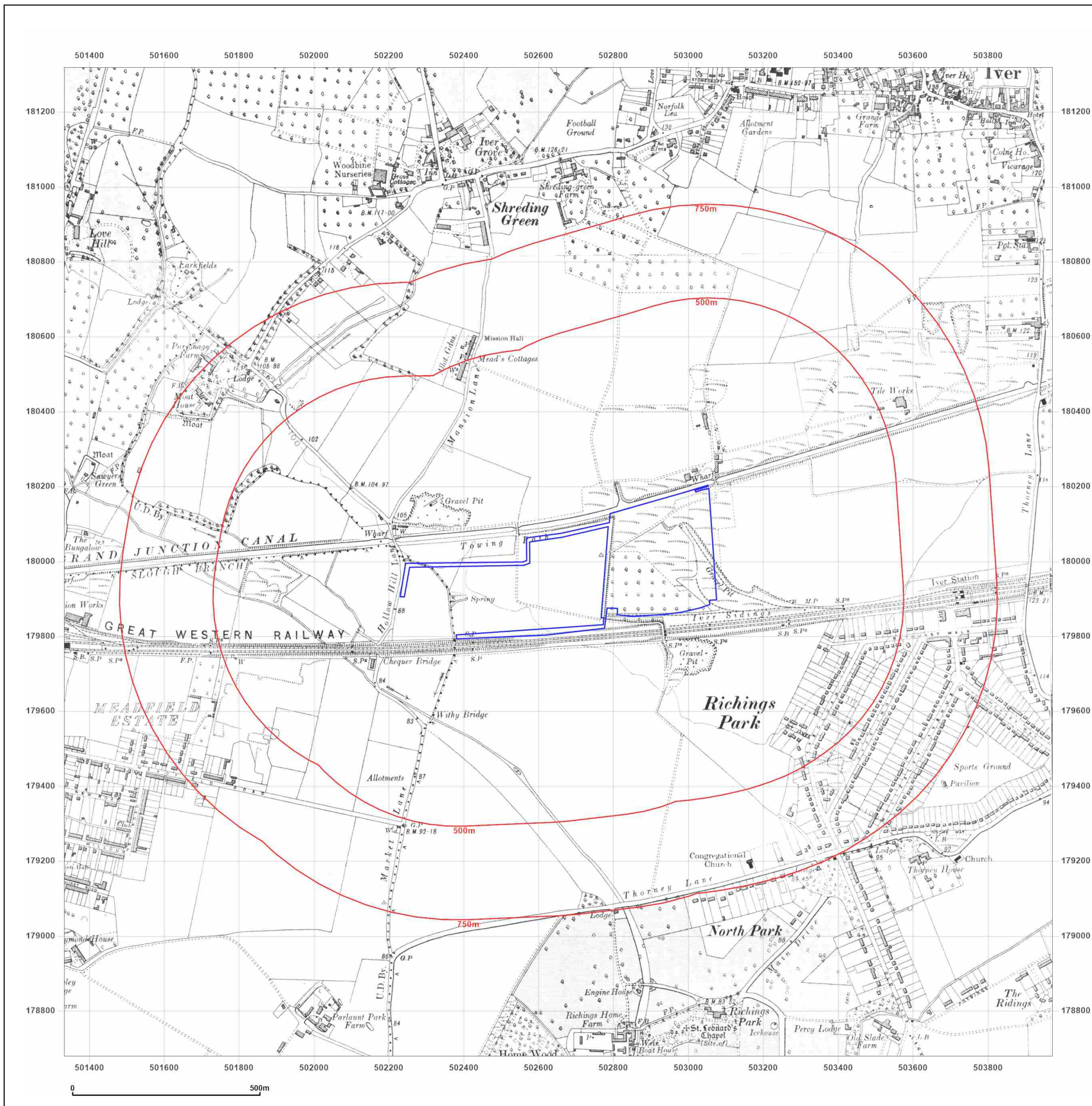


Produced by  
 Groundsure Insights  
 T: 08444 159000  
 E: [info@groundsure.com](mailto:info@groundsure.com)  
 W: [www.groundsure.com](http://www.groundsure.com)

© Crown copyright and database rights 2024 Ordnance Survey 100035207

Production date: 19 June 2025

Map legend available at:  
[www.groundsure.com/sites/default/files/groundsure\\_legend.pdf](http://www.groundsure.com/sites/default/files/groundsure_legend.pdf)



**Site Details:**

THORNEY BUSINESS PARK

**Client Ref:** TBC (PO number raised)  
**Report Ref:** GS-BRE-TW6-N69-2R5  
**Grid Ref:** 502652, 179998

**Map Name:** County Series

**Map date:** 1938

**Scale:** 1:10,560

**Printed at:** 1:10,560



Surveyed 1874  
 Revised 1938  
 Edition N/A  
 Copyright N/A  
 Levelled N/A

Surveyed 1874  
 Revised 1938  
 Edition N/A  
 Copyright N/A  
 Levelled N/A

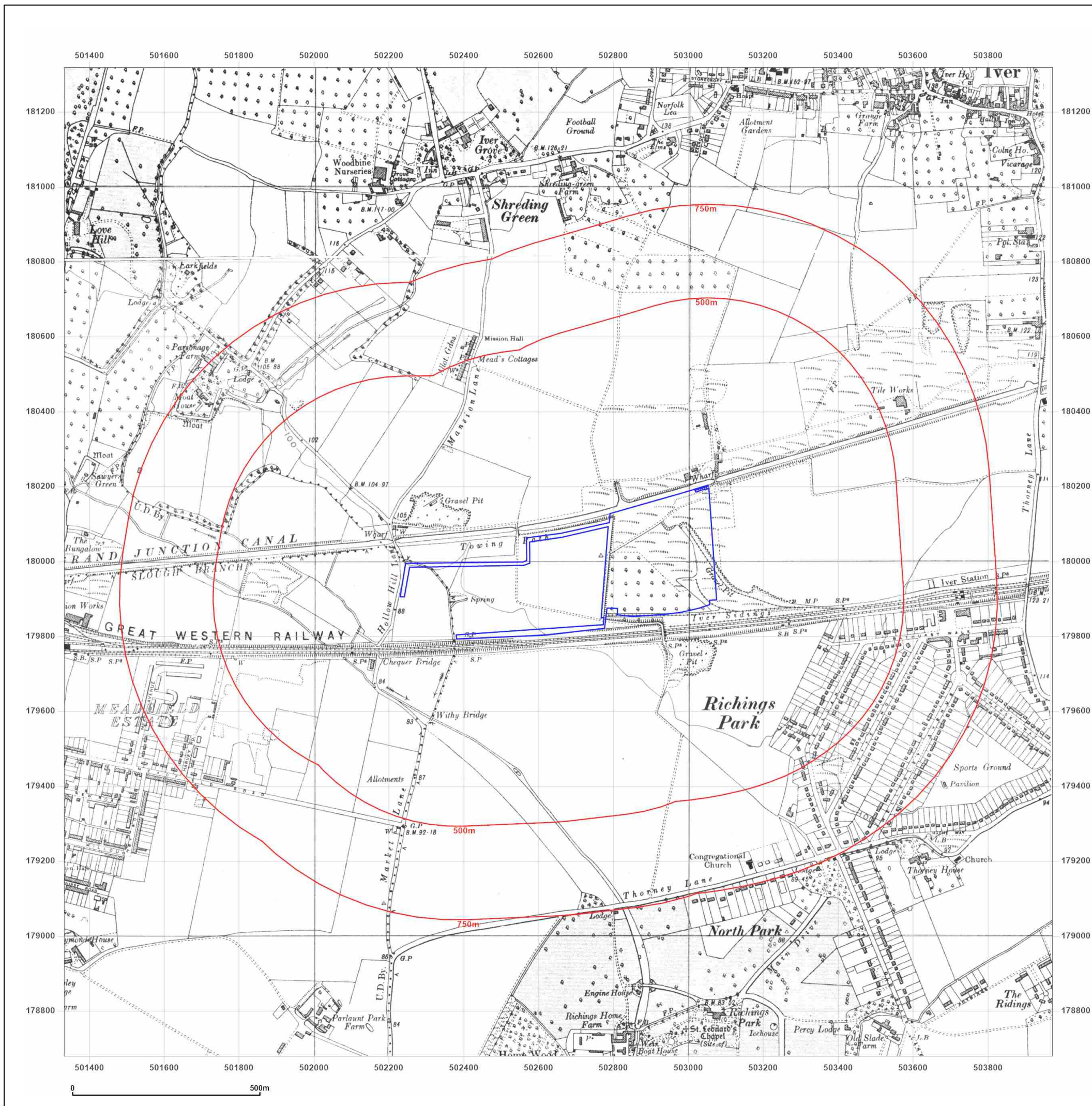


Produced by  
 Groundsure Insights  
 T: 08444 159000  
 E: [info@groundsure.com](mailto:info@groundsure.com)  
 W: [www.groundsure.com](http://www.groundsure.com)

© Crown copyright and database rights 2024 Ordnance Survey 100035207

Production date: 19 June 2025

Map legend available at:  
[www.groundsure.com/sites/default/files/groundsure\\_legend.pdf](http://www.groundsure.com/sites/default/files/groundsure_legend.pdf)



**Site Details:**

THORNEY BUSINESS PARK

**Client Ref:** TBC (PO number raised)  
**Report Ref:** GS-BRE-TW6-N69-2R5  
**Grid Ref:** 502652, 179998

**Map Name:** Provisional

**Map date:** 1960

**Scale:** 1:10,560

**Printed at:** 1:10,560



Surveyed N/A  
 Revised 1955  
 Edition N/A  
 Copyright 1960  
 Levelled N/A

Surveyed N/A  
 Revised 1959  
 Edition 1960  
 Copyright 1960  
 Levelled N/A

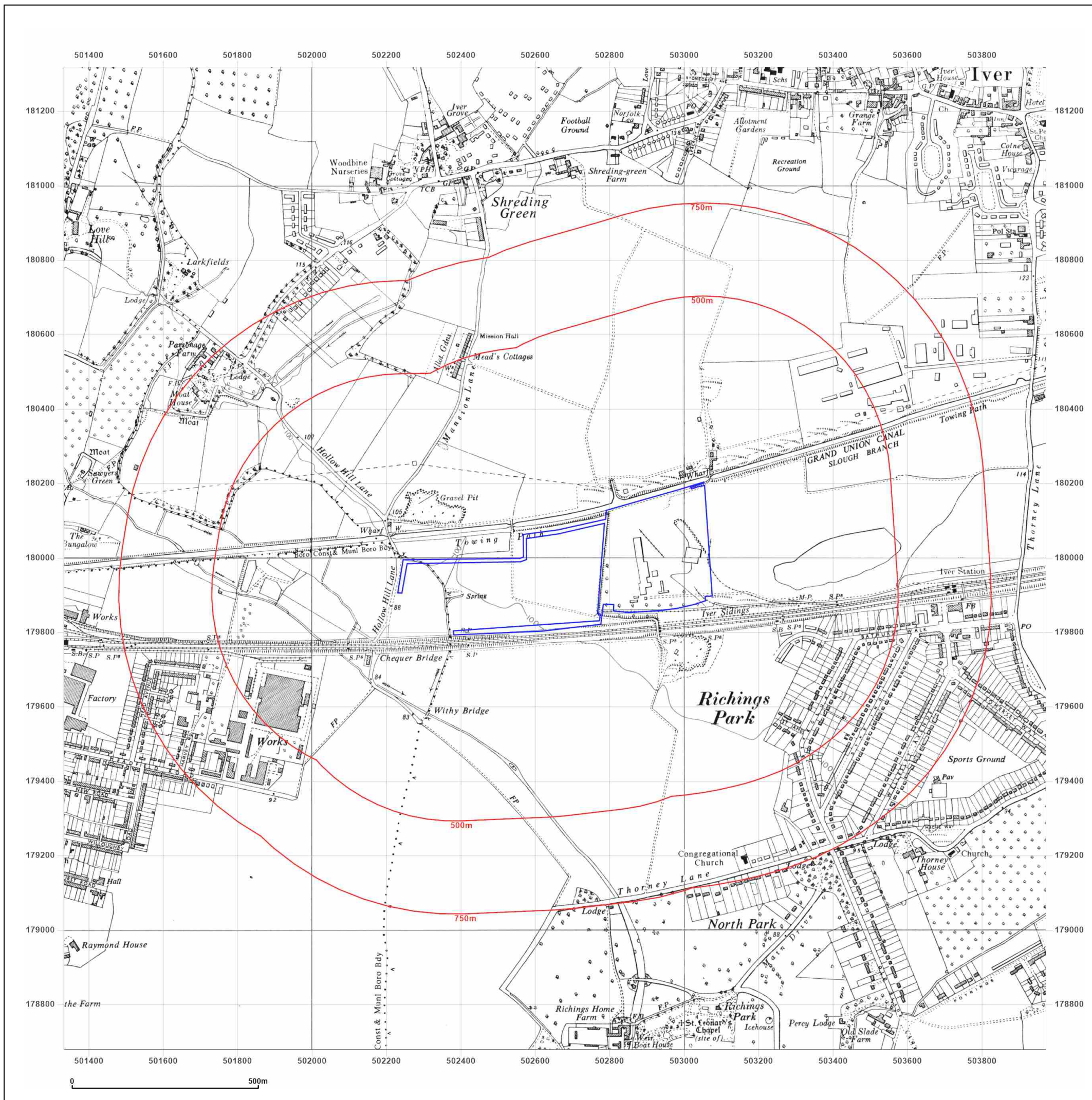


Produced by  
 Groundsure Insights  
 T: 08444 159000  
 E: [info@groundsure.com](mailto:info@groundsure.com)  
 W: [www.groundsure.com](http://www.groundsure.com)

© Crown copyright and database rights 2024 Ordnance Survey 100035207

Production date: 19 June 2025

Map legend available at:  
[www.groundsure.com/sites/default/files/groundsure\\_legend.pdf](http://www.groundsure.com/sites/default/files/groundsure_legend.pdf)



**Site Details:**

THORNEY BUSINESS PARK

**Client Ref:** TBC (PO number raised)  
**Report Ref:** GS-BRE-TW6-N69-2R5  
**Grid Ref:** 502652, 179998

**Map Name:** Provisional

**Map date:** 1965

**Scale:** 1:10,560

**Printed at:** 1:10,560



Surveyed N/A  
 Revised 1965  
 Edition 1960  
 Copyright 1960  
 Levelled N/A



Produced by  
 Groundsure Insights  
 T: 08444 159000  
 E: [info@groundsure.com](mailto:info@groundsure.com)  
 W: [www.groundsure.com](http://www.groundsure.com)

© Crown copyright and database rights 2024 Ordnance Survey 100035207

Production date: 19 June 2025

Map legend available at:  
[www.groundsure.com/sites/default/files/groundsure\\_legend.pdf](http://www.groundsure.com/sites/default/files/groundsure_legend.pdf)



**Site Details:**

THORNEY BUSINESS PARK

**Client Ref:** TBC (PO number raised)  
**Report Ref:** GS-BRE-TW6-N69-2R5  
**Grid Ref:** 502652, 179998

**Map Name:** National Grid

**Map date:** 1973-1974

**Scale:** 1:10,000

**Printed at:** 1:10,000



Surveyed 1974  
 Revised 1974  
 Edition N/A  
 Copyright 1974  
 Levelled 1972

Surveyed 1972  
 Revised 1973  
 Edition N/A  
 Copyright N/A  
 Levelled N/A

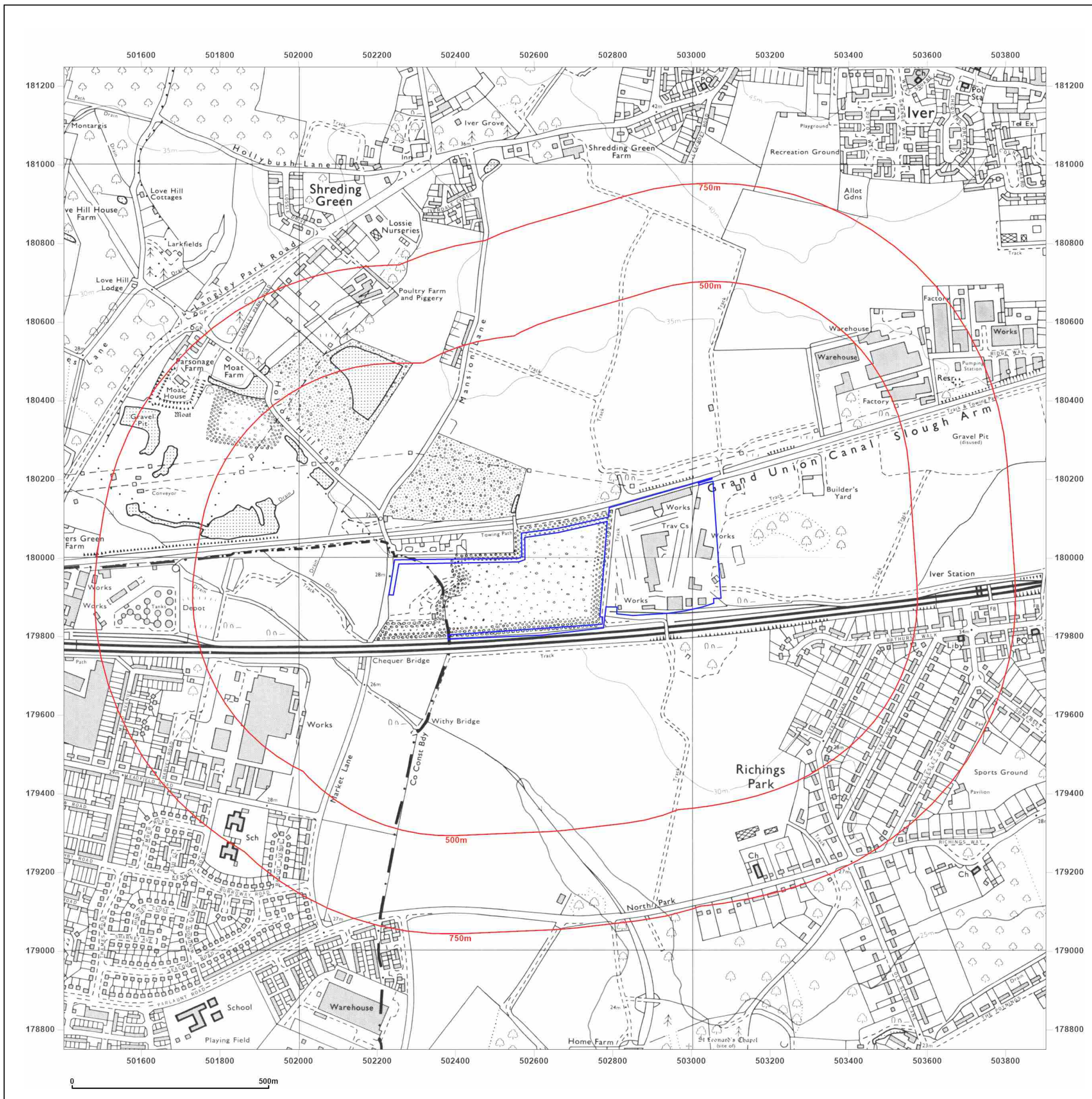


Produced by  
 Groundsure Insights  
 T: 08444 159000  
 E: [info@groundsure.com](mailto:info@groundsure.com)  
 W: [www.groundsure.com](http://www.groundsure.com)

© Crown copyright and database rights 2024 Ordnance Survey 100035207

Production date: 19 June 2025

Map legend available at:  
[www.groundsure.com/sites/default/files/groundsure\\_legend.pdf](http://www.groundsure.com/sites/default/files/groundsure_legend.pdf)



**Site Details:**

THORNEY BUSINESS PARK

**Client Ref:** TBC (PO number raised)  
**Report Ref:** GS-BRE-TW6-N69-2R5  
**Grid Ref:** 502652, 179998

**Map Name:** National Grid

**Map date:** 1987-1988

**Scale:** 1:10,000

**Printed at:** 1:10,000



Surveyed 1987  
 Revised 1987  
 Edition N/A  
 Copyright 1988  
 Levelled 1972

Surveyed 1978  
 Revised 1987  
 Edition N/A  
 Copyright N/A  
 Levelled N/A

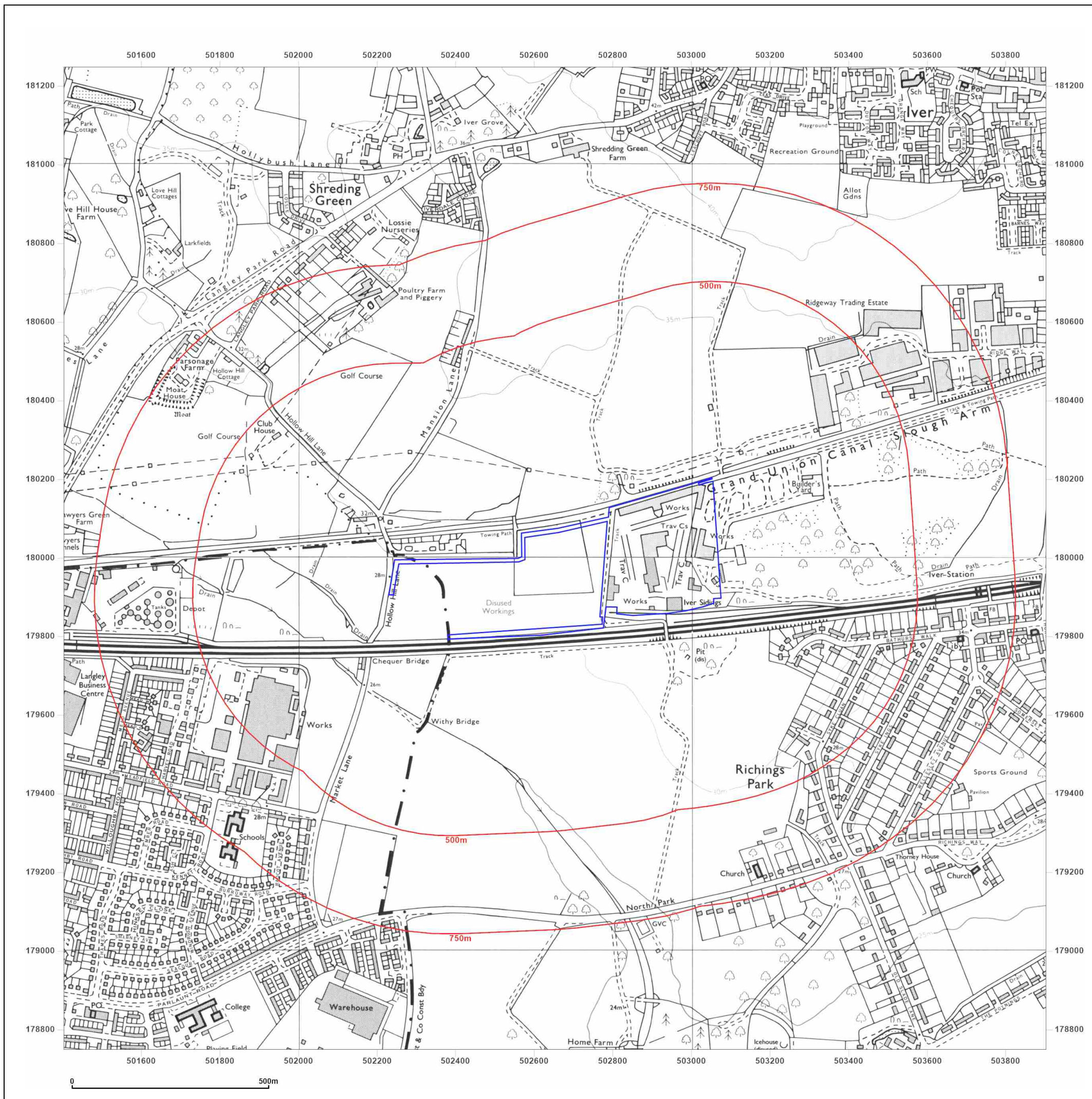


Produced by  
 Groundsure Insights  
 T: 08444 159000  
 E: [info@groundsure.com](mailto:info@groundsure.com)  
 W: [www.groundsure.com](http://www.groundsure.com)

© Crown copyright and database rights 2024 Ordnance Survey 100035207

Production date: 19 June 2025

Map legend available at:  
[www.groundsure.com/sites/default/files/groundsure\\_legend.pdf](http://www.groundsure.com/sites/default/files/groundsure_legend.pdf)



**Site Details:**

THORNEY BUSINESS PARK


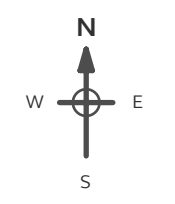
**Client Ref:** TBC (PO number raised)  
**Report Ref:** GS-BRE-TW6-N69-2R5  
**Grid Ref:** 502652, 179998

**Map Name:** National Grid

**Map date:** 2001

**Scale:** 1:10,000

**Printed at:** 1:10,000

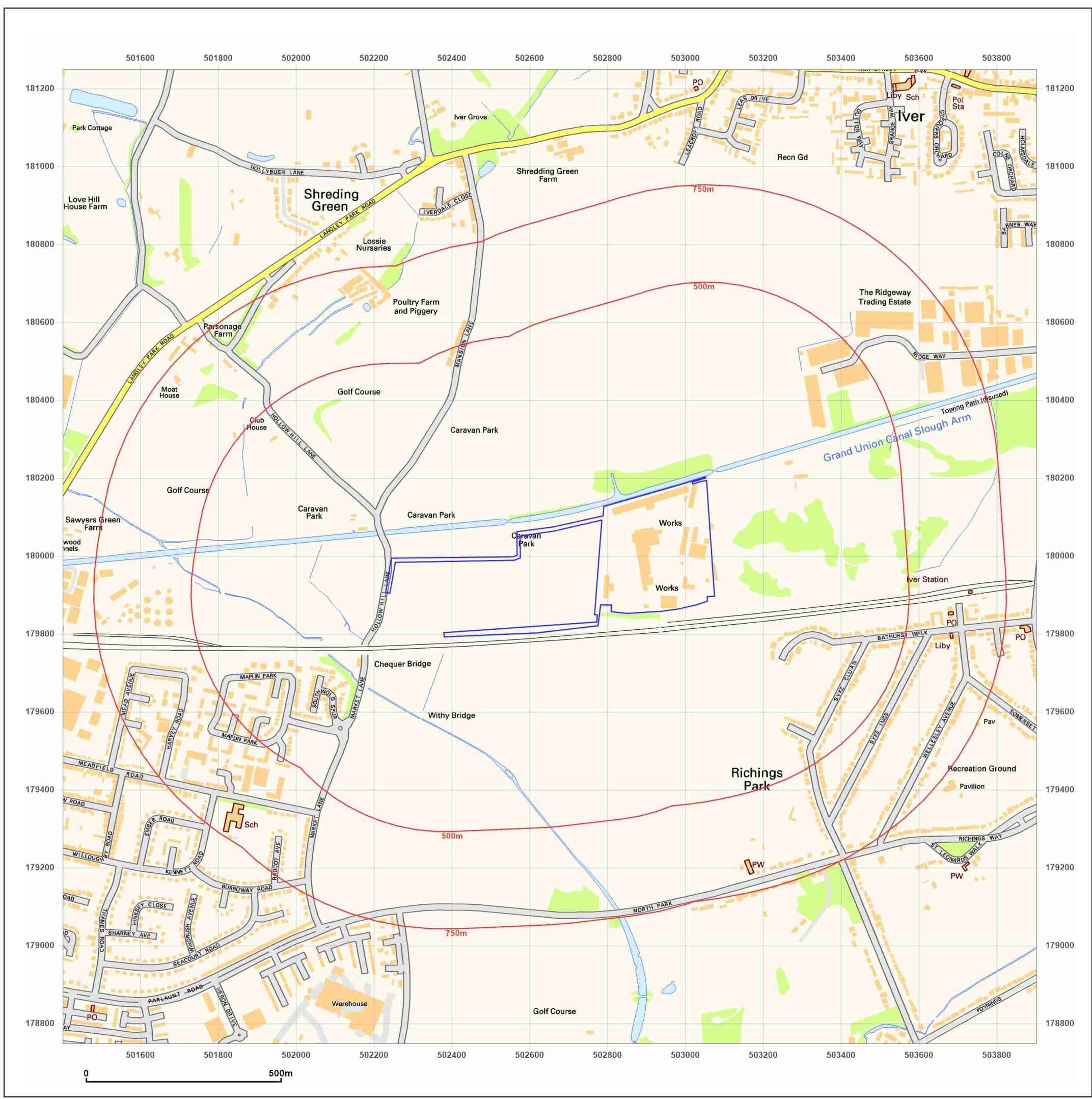


Produced by  
 Groundsure Insights  
 T: 08444 159000  
 E: [info@groundsure.com](mailto:info@groundsure.com)  
 W: [www.groundsure.com](http://www.groundsure.com)

© Crown copyright and database rights 2024 Ordnance Survey 100035207

Production date: 19 June 2025


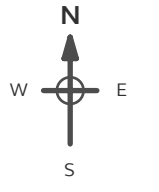
Map legend available at:  
[www.groundsure.com/sites/default/files/groundsure\\_legend.pdf](http://www.groundsure.com/sites/default/files/groundsure_legend.pdf)



**Site Details:**  
 THORNEY BUSINESS PARK

**Client Ref:** TBC (PO number raised)  
**Report Ref:** GS-BRE-TW6-N69-2R5  
**Grid Ref:** 502652, 179998

**Map Name:** National Grid  
**Map date:** 2010  
**Scale:** 1:10,000  
**Printed at:** 1:10,000



**Powered by**

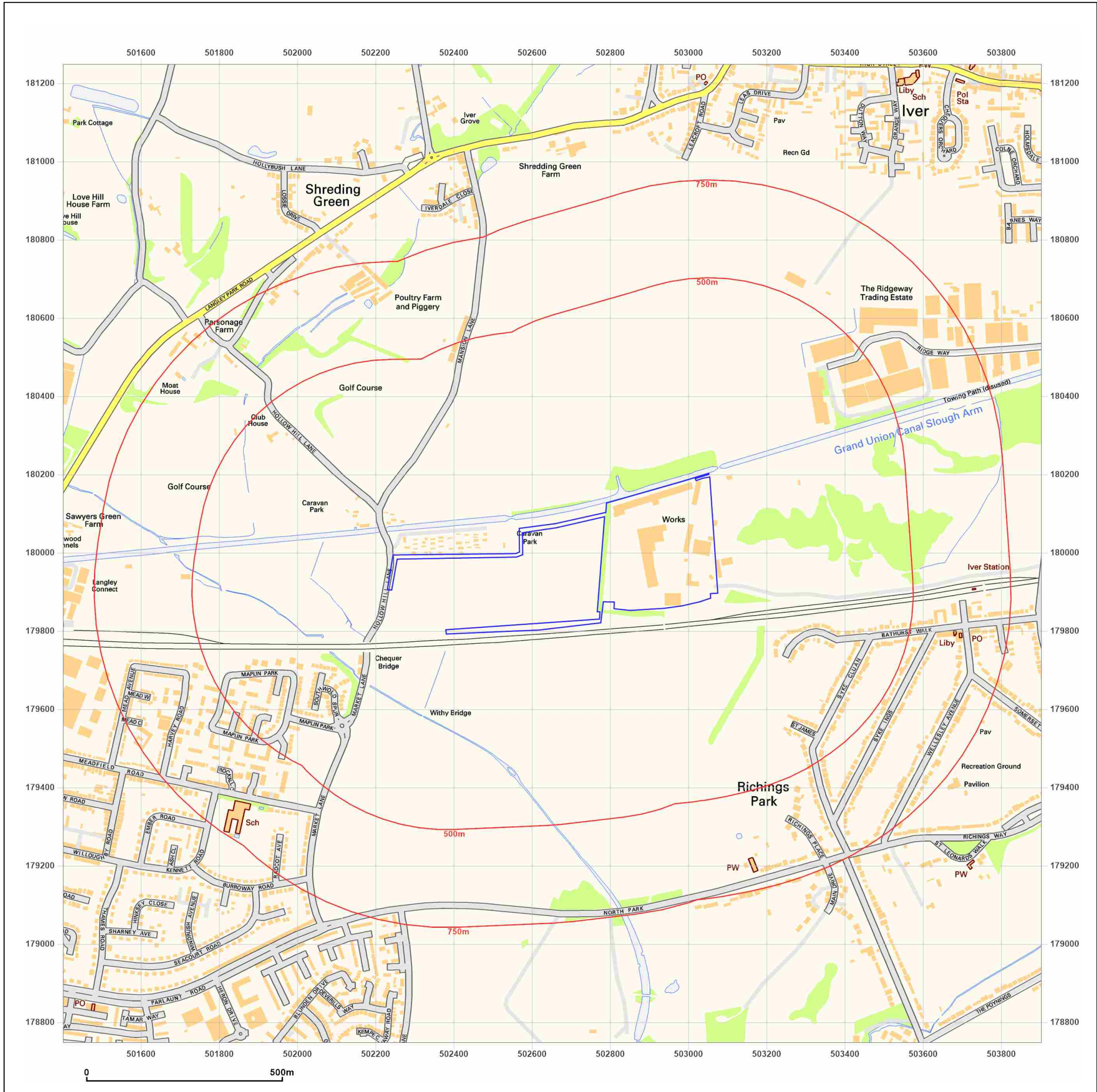


Produced by  
 Groundsure Insights  
 T: 08444 159000  
 E: [info@groundsure.com](mailto:info@groundsure.com)  
 W: [www.groundsure.com](http://www.groundsure.com)

© Crown copyright and database rights 2024 Ordnance Survey 100035207

Production date: 19 June 2025


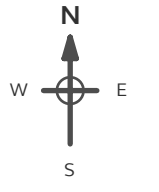
Map legend available at:  
[www.groundsure.com/sites/default/files/groundsure\\_legend.pdf](http://www.groundsure.com/sites/default/files/groundsure_legend.pdf)



**Site Details:**  
 THORNEY BUSINESS PARK

**Client Ref:** TBC (PO number raised)  
**Report Ref:** GS-BRE-TW6-N69-2R5  
**Grid Ref:** 502652, 179998

**Map Name:** National Grid  
**Map date:** 2025  
**Scale:** 1:10,000  
**Printed at:** 1:10,000



**Powered by**  

 Produced by  
 Groundsure Insights  
 T: 08444 159000  
 E: [info@groundsure.com](mailto:info@groundsure.com)  
 W: [www.groundsure.com](http://www.groundsure.com)

© Crown copyright and database rights 2024 Ordnance Survey 100035207

Production date: 19 June 2025

Map legend available at:  
[www.groundsure.com/sites/default/files/groundsure\\_legend.pdf](http://www.groundsure.com/sites/default/files/groundsure_legend.pdf)



0 500m