

Envirocheck[®] Report:

Datasheet

Order Details:

Order Number:

357437802_1_1

Customer Reference:

416.065394.00001

National Grid Reference:

534750, 241310

Slice:

A

Site Area (Ha):

0.27

Search Buffer (m):

1000

Site Details:

Johnson Matthey Plc, Orchard Road

ROYSTON

SG8 5HE

Client Details:

Ms L Brookes

SLR Consulting Ltd

5th Floor

35 Dale Street

Manchester

M1 2HF

Report Section	Page Number
Summary	-
Agency & Hydrological	1
Waste	35
Hazardous Substances	38
Geological	39
Industrial Land Use	41
Sensitive Land Use	66
Data Currency	67
Data Suppliers	73
Useful Contacts	74

Introduction

The Environment Act 1995 has made site sensitivity a key issue, as the legislation pays as much attention to the pathways by which contamination could spread, and to the vulnerable targets of contamination, as it does the potential sources of contamination. For this reason, Landmark's Site Sensitivity maps and Datasheet(s) place great emphasis on statutory data provided by the Environment Agency/Natural Resources Wales and the Scottish Environment Protection Agency; it also incorporates data from Natural England (and the Scottish and Welsh equivalents) and Local Authorities; and highlights hydrogeological features required by environmental and geotechnical consultants. It does not include any information concerning past uses of land. The datasheet is produced by querying the Landmark database to a distance defined by the client from a site boundary provided by the client. In this datasheet the National Grid References (NGRs) are rounded to the nearest 10m in accordance with Landmark's agreements with a number of Data Suppliers.

Copyright Notice

© Landmark Information Group Limited 2024. The Copyright on the information and data and its format as contained in this Envirocheck® Report ("Report") is the property of Landmark Information Group Limited ("Landmark") and several other Data Providers, including (but not limited to) Ordnance Survey, British Geological Survey, the Environment Agency/Natural Resources Wales and Natural England, and must not be reproduced in whole or in part by photocopying or any other method. The Report is supplied under Landmark's Terms and Conditions accepted by the Customer. A copy of Landmark's Terms and Conditions can be found with the Index Map for this report. Additional copies of the Report may be obtained from Landmark, subject to Landmark's charges in force from time to time. The Copyright, design rights and any other intellectual rights shall remain the exclusive property of Landmark and/or other Data providers, whose Copyright material has been included in this Report. © Environment Agency & United Kingdom Research and Innovation 2024. © Natural Resources Wales & United Kingdom Research and Innovation 2024.

Natural England Copyright Notice

Site of Special Scientific Interest, National Nature Reserve, Ramsar, Special Protection Area, Special Conservation Area, Marine Nature Reserve data (derived from Ordnance Survey 1:10000 raster) is provided by, and used with the permission of, Natural England who retain the copyright and Intellectual Property Rights for the data.

Scottish Natural Heritage Copyright

Contains SNH information licensed under the Open Government Licence v3.0.

Ove Arup Copyright Notice

The Mining Instability data was obtained on licence from Ove Arup & Partners Limited (for further information, contact mining.review@arup.com). No reproduction or further use of such Data is to be made without the prior written consent of Ove Arup & Partners Limited. The supplied Mining Instability data is derived from publicly available records and other third party sources and neither Ove Arup & Partners nor Landmark warrant the accuracy or completeness of such information or data.

Stantec Copyright Notice

The cavity data presented has been extracted from the PBA (now Stantec UK Ltd) enhanced version of the original DEFRA national cavity databases. Stantec UK Ltd retain the copyright & intellectual property rights in the data. Whilst all reasonable efforts are made to check that the information contained in the cavity databases is accurate we do not warrant that the data is complete or error free. The information is based upon our own researches and those collated from a number of external sources and is continually being augmented and updated by Stantec UK Ltd. In no event shall Stantec UK Ltd or Landmark be liable for any loss or damage including, without limitation, indirect or consequential loss or damage arising from the use of this data.

Radon Potential dataset Copyright Notice

Information supplied from a joint dataset compiled by The British Geological Survey and Public Health England.

Natural Resources Wales Copyright Notice

Contains Natural Resources Wales information © Natural Resources Wales and Database Right. All rights Reserved. Contains Ordnance Survey Data. Ordnance Survey Licence number 100019741. Crown Copyright and Database Right. Contains Natural Resources Wales information © Natural Resources Wales and Database Right. All rights Reserved. Some features of this information are based on digital spatial data licensed from the Centre for Ecology & Hydrology © NERC (CEH). Defra, Met Office and DARD Rivers Agency © Crown copyright. © Cranfield University. © James Hutton Institute. Contains OS data © Crown copyright and database right 2024. Land & Property Services © Crown copyright and database right.

Report Version v53.0

Data Type	Page Number	On Site	0 to 250m	251 to 500m	501 to 1000m (*up to 2000m)
Agency & Hydrological					
BGS Groundwater Flooding Susceptibility	pg 1	Yes	Yes	Yes	n/a
Contaminated Land Register Entries and Notices	pg 1				3
Discharge Consents	pg 1				1
Prosecutions Relating to Controlled Waters			n/a	n/a	n/a
Enforcement and Prohibition Notices					
Integrated Pollution Controls	pg 1		50		
Integrated Pollution Prevention And Control	pg 9		25		
Local Authority Integrated Pollution Prevention And Control					
Local Authority Pollution Prevention and Controls	pg 19		3		3
Local Authority Pollution Prevention and Control Enforcements					
Nearest Surface Water Feature	pg 20		Yes		
Pollution Incidents to Controlled Waters	pg 20				2
Prosecutions Relating to Authorised Processes	pg 21		1		
Registered Radioactive Substances	pg 21		8	1	
River Quality					
River Quality Biology Sampling Points					
River Quality Chemistry Sampling Points					
Substantiated Pollution Incident Register					
Water Abstractions	pg 22				12 (*29)
Water Industry Act Referrals					
Groundwater Vulnerability Map	pg 33	Yes	n/a	n/a	n/a
Groundwater Vulnerability - Soluble Rock Risk	pg 33	1	n/a	n/a	n/a
Groundwater Vulnerability - Local Information			n/a	n/a	n/a
Bedrock Aquifer Designations	pg 33	Yes	n/a	n/a	n/a
Superficial Aquifer Designations			n/a	n/a	n/a
Source Protection Zones	pg 33	1	2		
Extreme Flooding from Rivers or Sea without Defences				n/a	n/a
Flooding from Rivers or Sea without Defences				n/a	n/a
Areas Benefiting from Flood Defences				n/a	n/a
Flood Water Storage Areas				n/a	n/a
Flood Defences				n/a	n/a
OS Water Network Lines	pg 33		1	3	2

Data Type	Page Number	On Site	0 to 250m	251 to 500m	501 to 1000m (*up to 2000m)
Waste					
BGS Recorded Landfill Sites					
Historical Landfill Sites					
Integrated Pollution Control Registered Waste Sites					
Licensed Waste Management Facilities (Landfill Boundaries)					
Licensed Waste Management Facilities (Locations)	pg 35			2	
Local Authority Landfill Coverage	pg 35	2	n/a	n/a	n/a
Local Authority Recorded Landfill Sites					
Potentially Infilled Land (Non-Water)	pg 35			1	2
Potentially Infilled Land (Water)					
Registered Landfill Sites					
Registered Waste Transfer Sites	pg 36			3	
Registered Waste Treatment or Disposal Sites	pg 37		1		
Hazardous Substances					
Control of Major Accident Hazards Sites (COMAH)	pg 38		2		
Explosive Sites					
Notification of Installations Handling Hazardous Substances (NIHHS)	pg 38		1		
Planning Hazardous Substance Consents	pg 38		2		
Planning Hazardous Substance Enforcements	pg 38				1

Data Type	Page Number	On Site	0 to 250m	251 to 500m	501 to 1000m (*up to 2000m)
Geological					
BGS 1:625,000 Solid Geology	pg 39	Yes	n/a	n/a	n/a
BGS Estimated Soil Chemistry	pg 39	Yes			Yes
BGS Recorded Mineral Sites	pg 39			1	1
BGS Urban Soil Chemistry					
BGS Urban Soil Chemistry Averages					
CBSCB Compensation District			n/a	n/a	n/a
Coal Mining Affected Areas			n/a	n/a	n/a
Mining Instability			n/a	n/a	n/a
Man-Made Mining Cavities					
Natural Cavities					
Non Coal Mining Areas of Great Britain	pg 39	Yes	Yes	n/a	n/a
Potential for Collapsible Ground Stability Hazards	pg 39	Yes	Yes	n/a	n/a
Potential for Compressible Ground Stability Hazards				n/a	n/a
Potential for Ground Dissolution Stability Hazards				n/a	n/a
Potential for Landslide Ground Stability Hazards				n/a	n/a
Potential for Running Sand Ground Stability Hazards				n/a	n/a
Potential for Shrinking or Swelling Clay Ground Stability Hazards				n/a	n/a
Radon Potential - Radon Affected Areas			n/a	n/a	n/a
Radon Potential - Radon Protection Measures			n/a	n/a	n/a
Industrial Land Use					
Contemporary Trade Directory Entries	pg 41		61	20	60
Fuel Station Entries	pg 52				3
Points of Interest - Commercial Services	pg 53		23	5	16
Points of Interest - Education and Health					
Points of Interest - Manufacturing and Production	pg 56		56	8	14
Points of Interest - Public Infrastructure	pg 63			4	9
Points of Interest - Recreational and Environmental	pg 64			4	4
Gas Pipelines					
Underground Electrical Cables					

Data Type	Page Number	On Site	0 to 250m	251 to 500m	501 to 1000m (*up to 2000m)
Sensitive Land Use					
Ancient Woodland					
Areas of Adopted Green Belt					
Areas of Unadopted Green Belt					
Areas of Outstanding Natural Beauty					
Environmentally Sensitive Areas					
Forest Parks					
Local Nature Reserves					
Marine Nature Reserves					
National Nature Reserves					
National Parks					
Nitrate Sensitive Areas					
Nitrate Vulnerable Zones	pg 66	2			
Ramsar Sites					
Sites of Special Scientific Interest	pg 66				1
Special Areas of Conservation					
Special Protection Areas					
World Heritage Sites					

Map ID	Details	Quadrant Reference (Compass Direction)	Estimated Distance From Site	Contact	NGR
	BGS Groundwater Flooding Susceptibility Flooding Type: Limited Potential for Groundwater Flooding to Occur	A13SE (S)	0	1	534749 241314
	BGS Groundwater Flooding Susceptibility Flooding Type: Limited Potential for Groundwater Flooding to Occur	A13SE (E)	224	1	535000 241314
	BGS Groundwater Flooding Susceptibility Flooding Type: Limited Potential for Groundwater Flooding to Occur	A18SW (N)	470	1	534600 241800
1	Contaminated Land Register Entries and Notices Location: Lumen Road Royston Notice Type: Environmental Protection Act (1990) Part II A Section 78C(1)(b) Designated Special Site Reference: CLR/01590/05 Dated: 14th May 2009 Positional Accuracy: Positioned by the supplier Boundary Quality: Moderate	A14SE (E)	850	2	535615 241148
2	Contaminated Land Register Entries and Notices Location: Vacant Plots East Of Lumen Road, Royston, Hertfordshire Notice Type: Special Site Reference: 46151 Dated: 12th January 2011 Positional Accuracy: Located by supplier to within 10m Boundary Quality: Not Applicable	A14SE (E)	914	3	535681 241155
2	Contaminated Land Register Entries and Notices Location: Stamford House, Stamford Avenue, Royston, Hertfordshire Notice Type: Special Site Reference: 46150 Dated: 7th July 2011 Positional Accuracy: Located by supplier to within 10m Boundary Quality: Not Applicable	A14SE (E)	929	3	535698 241174
3	Discharge Consents Operator: Anglian Water Services Limited Property Type: PUMPING STATION ON SEWERAGE NETWORK (WATER COMPANY) Location: King James Way Ps King James Way, Royston, Herts, Sg8 7ef Authority: Environment Agency, Anglian Region Catchment Area: River Rhee / River Mel / River Shep Reference: Aw1nf1398 Permit Version: 1 Effective Date: 16th June 1983 Issued Date: 16th June 1983 Revocation Date: Not Supplied Discharge Type: Public Sewage: Storm Sewage Overflow Discharge: Freshwater Stream/River Environment: Receiving Water: Royston Town Ditch Status: Pre National Rivers Authority Legislation where issue date < 01/09/1989 Positional Accuracy: Located by supplier to within 100m	A14SE (E)	942	3	535700 241100
4	Integrated Pollution Controls Name: Johnson Matthey Plc Location: Orchard Road, ROYSTON, Hertfordshire, SG8 5HE Authority: Environment Agency, Anglian Region Permit Reference: Bi4870 Dated: 31st July 2000 Process Type: IPC new application Description: 4.5 A (F) Inorganic Chemical processes within the Chemical Industry Status: Revoked - Now IPPC Positional Accuracy: Manually positioned to the road within the address or location	A13SW (SW)	41	3	534709 241258
5	Integrated Pollution Controls Name: Johnson Matthey Plc Location: Orchard Road, ROYSTON, Hertfordshire, SG8 5HE Authority: Environment Agency, Anglian Region Permit Reference: Br5728 Dated: 27th September 2002 Process Type: IPC major (substantial) variation Description: 4.5 A (D) Inorganic Chemical processes within the Chemical Industry Status: Revoked - Now IPPC Positional Accuracy: Automatically positioned to the address	A13NE (E)	83	3	534848 241345

Map ID	Details	Quadrant Reference (Compass Direction)	Estimated Distance From Site	Contact	NGR
5	<p>Integrated Pollution Controls</p> <p>Name: Johnson Matthey Plc Location: Orchard Road, ROYSTON, Hertfordshire, SG8 5HE Authority: Environment Agency, Anglian Region Permit Reference: Bm1407 Dated: 1st October 2001 Process Type: IPC minor (non-substantial) variation to previous variation Description: 4.5 A (F) Inorganic Chemical processes within the Chemical Industry Status: Revoked - Now IPPC Positional Accuracy: Automatically positioned to the address</p>	A13NE (E)	83	3	534848 241345
5	<p>Integrated Pollution Controls</p> <p>Name: Johnson Matthey Plc Location: Orchard Road, ROYSTON, Hertfordshire, SG8 5HE Authority: Environment Agency, Anglian Region Permit Reference: BH5617 Dated: 19th April 2000 Process Type: IPC major (substantial) variation Description: 4.5 A (F) Inorganic Chemical processes within the Chemical Industry Status: Authorisation superseded by a substantial or non substantial variation Positional Accuracy: Automatically positioned to the address</p>	A13NE (E)	83	3	534848 241345
5	<p>Integrated Pollution Controls</p> <p>Name: Johnson Matthey Plc Location: Orchard Road, ROYSTON, Hertfordshire, SG8 5HE Authority: Environment Agency, Anglian Region Permit Reference: BE8750 Dated: 26th June 1999 Process Type: IPC minor (non-substantial) variation to previous variation Description: 4.5 A (D) Inorganic Chemical processes within the Chemical Industry Status: Authorisation superseded by a substantial or non substantial variation Positional Accuracy: Automatically positioned to the address</p>	A13NE (E)	83	3	534848 241345
5	<p>Integrated Pollution Controls</p> <p>Name: Johnson Matthey Plc Location: Orchard Road, ROYSTON, Hertfordshire, SG8 5HE Authority: Environment Agency, Anglian Region Permit Reference: BE0171 Dated: 24th November 1998 Process Type: IPC minor (non-substantial) variation to previous variation Description: 4.5 A (F) Inorganic Chemical processes within the Chemical Industry Status: Authorisation superseded by a substantial or non substantial variation Positional Accuracy: Automatically positioned to the address</p>	A13NE (E)	83	3	534848 241345
5	<p>Integrated Pollution Controls</p> <p>Name: Johnson Matthey Plc Location: Orchard Road, ROYSTON, Hertfordshire, SG8 5HE Authority: Environment Agency, Anglian Region Permit Reference: BE1348 Dated: 24th November 1998 Process Type: IPC minor (non-substantial) variation to previous variation Description: 4.5 A (D) Inorganic Chemical processes within the Chemical Industry Status: Authorisation superseded by a substantial or non substantial variation Positional Accuracy: Automatically positioned to the address</p>	A13NE (E)	83	3	534848 241345
5	<p>Integrated Pollution Controls</p> <p>Name: Johnson Matthey Plc Location: Orchard Road, ROYSTON, Hertfordshire, SG8 5HE Authority: Environment Agency, Anglian Region Permit Reference: AZ7866 Dated: 8th December 1997 Process Type: IPC minor (non-substantial) variation to previous variation Description: 4.5 A (D) Inorganic Chemical processes within the Chemical Industry Status: Authorisation superseded by a substantial or non substantial variation Positional Accuracy: Automatically positioned to the address</p>	A13NE (E)	83	3	534848 241345
5	<p>Integrated Pollution Controls</p> <p>Name: Johnson Matthey Plc Location: Orchard Road, ROYSTON, Hertfordshire, SG8 5HE Authority: Environment Agency, Anglian Region Permit Reference: AZ1078 Dated: 26th September 1997 Process Type: IPC major (substantial) variation Description: 4.5 A (F) Inorganic Chemical processes within the Chemical Industry Status: Authorisation superseded by a substantial or non substantial variation Positional Accuracy: Automatically positioned to the address</p>	A13NE (E)	83	3	534848 241345

Map ID	Details	Quadrant Reference (Compass Direction)	Estimated Distance From Site	Contact	NGR
5	<p>Integrated Pollution Controls</p> <p>Name: Johnson Matthey Plc Location: Orchard Road, ROYSTON, Hertfordshire, SG8 5HE Authority: Environment Agency, Anglian Region Permit Reference: AN8356 Dated: 14th November 1994 Process Type: IPC application for process that was regulated by HMIP for air releases under previous legislation Description: 4.5 A (F) Inorganic Chemical processes within the Chemical Industry Status: Authorisation superseded by a substantial or non substantial variation Positional Accuracy: Automatically positioned to the address</p>	A13NE (E)	83	3	534848 241345
5	<p>Integrated Pollution Controls</p> <p>Name: Johnson Matthey Plc Location: Orchard Road, ROYSTON, Hertfordshire, SG8 5HE Authority: Environment Agency, Anglian Region Permit Reference: AN6477 Dated: 21st October 1994 Process Type: IPC application for process that was regulated by HMIP for air releases under previous legislation Description: 4.5 A (D) Inorganic Chemical processes within the Chemical Industry Status: Authorisation superseded by a substantial or non substantial variation Positional Accuracy: Automatically positioned to the address</p>	A13NE (E)	83	3	534848 241345
5	<p>Integrated Pollution Controls</p> <p>Name: Johnson Matthey Plc Location: Orchard Road, ROYSTON, Hertfordshire, SG8 5HE Authority: Environment Agency, Anglian Region Permit Reference: Bu5020 Dated: Not Supplied Process Type: IPC minor (non-substantial) variation to previous variation Description: 4.2 A (H) Manufacture and use of Organic Chemicals within the Chemical Industry Status: Application has met the requirements for authorisation (but not yet authorised) Positional Accuracy: Automatically positioned to the address</p>	A13NE (E)	83	3	534848 241345
5	<p>Integrated Pollution Controls</p> <p>Name: Johnson Matthey Plc Location: Orchard Road, Royston, Hertfordshire, Sg8 5he Authority: Environment Agency, Anglian Region Permit Reference: Bt0987 Dated: 27th November 2002 Process Type: IPC major (substantial) variation Description: 4.5 A (D) Inorganic Chemical processes within the Chemical Industry Status: Revoked - Now IPPC Positional Accuracy: Manually positioned to the road within the address or location</p>	A13SE (E)	91	3	534867 241301
5	<p>Integrated Pollution Controls</p> <p>Name: Johnson Matthey Plc Location: Chemicals Business Unit, Orchard Road, ROYSTON, Hertfordshire, SG8 5HE Authority: Environment Agency, Anglian Region Permit Reference: BE5653 Dated: 24th November 1998 Process Type: IPC minor (non-substantial) variation to previous variation Description: 4.2 A (H) Manufacture and use of Organic Chemicals within the Chemical Industry Status: Authorisation superseded by a substantial or non substantial variation Positional Accuracy: Manually positioned to the address or location</p>	A13NE (NE)	92	3	534853 241360
5	<p>Integrated Pollution Controls</p> <p>Name: Johnson Matthey Plc Location: Chemicals Business Unit, Orchard Road, ROYSTON, Hertfordshire, SG8 5HE Authority: Environment Agency, Anglian Region Permit Reference: BE5262 Dated: 24th November 1998 Process Type: IPC minor (non-substantial) variation to previous variation Description: 4.5 A (D) Inorganic Chemical processes within the Chemical Industry Status: Authorisation superseded by a substantial or non substantial variation Positional Accuracy: Manually positioned to the address or location</p>	A13NE (NE)	94	3	534853 241365
5	<p>Integrated Pollution Controls</p> <p>Name: Johnson Matthey Plc Location: Chemicals Business Unit, Orchard Road, ROYSTON, Hertfordshire, SG8 5HE Authority: Environment Agency, Anglian Region Permit Reference: AY3946 Dated: 25th June 1997 Process Type: Part B process minor variation to previous variation, transferred from local authority to the EA for regulation Description: Part B process, 6.5 Coating processes and Printing within Miscellaneous Industries Status: Authorisation revoked Positional Accuracy: Manually positioned to the address or location</p>	A13NE (E)	95	3	534858 241355

Map ID	Details	Quadrant Reference (Compass Direction)	Estimated Distance From Site	Contact	NGR
5	<p>Integrated Pollution Controls</p> <p>Name: Johnson Matthey Plc Location: Orchard Road, ROYSTON, Hertfordshire, SG8 5HE Authority: Environment Agency, Anglian Region Permit Reference: AJ8320 Dated: 6th December 1993 Process Type: IPC new application Description: 2.2 A (A) Non-ferrous Metal processes within the Metal Industry Status: Authorisation superseded by a substantial or non substantial variation Positional Accuracy: Manually positioned to the road within the address or location</p>	A13SE (E)	95	3	534871 241306
5	<p>Integrated Pollution Controls</p> <p>Name: Johnson Matthey Plc Location: Chemicals Business Unit, Orchard Road, ROYSTON, Hertfordshire, SG8 5HE Authority: Environment Agency, Anglian Region Permit Reference: AN1793 Dated: 17th November 1994 Process Type: Part B process application (previously registered under Alkali Act 1906), transferred from local authority to the EA for regulation Description: Part B process, 6.5 Coating processes and Printing within Miscellaneous Industries Status: Authorisation superseded by a substantial or non substantial variation Positional Accuracy: Manually positioned to the address or location</p>	A13NE (NE)	99	3	534858 241365
5	<p>Integrated Pollution Controls</p> <p>Name: Johnson Matthey Plc Location: Orchard Road, ROYSTON, Hertfordshire, SG8 5HE Authority: Environment Agency, Anglian Region Permit Reference: Bi2010 Dated: 31st July 2000 Process Type: IPC major (substantial) variation Description: 2.2 A (I) Non-ferrous Metal processes within the Metal Industry Status: Revoked - Now IPPC Positional Accuracy: Manually positioned to the road within the address or location</p>	A13SE (E)	100	3	534876 241306
5	<p>Integrated Pollution Controls</p> <p>Name: Johnson Matthey Plc Location: Orchard Road, ROYSTON, Hertfordshire, SG8 5HE Authority: Environment Agency, Thames Region Permit Reference: AO1101 Dated: 19th July 1994 Process Type: Application since found to be exempt from IPC Description: Not Given Status: Application since found to be exempt from IPC Positional Accuracy: Manually positioned to the road within the address or location</p>	A13SE (E)	100	3	534876 241306
5	<p>Integrated Pollution Controls</p> <p>Name: Johnson Matthey Plc Location: Chemicals Business Unit, Orchard Road, ROYSTON, Hertfordshire, SG8 5HE Authority: Environment Agency, Anglian Region Permit Reference: AK2343 Dated: 1st February 1994 Process Type: IPC application for process that was regulated by HMIP for air releases under previous legislation Description: 4.2 A (H) Manufacture and use of Organic Chemicals within the Chemical Industry Status: Authorisation superseded by a substantial or non substantial variation Positional Accuracy: Manually positioned to the address or location</p>	A13NE (E)	100	3	534863 241355
5	<p>Integrated Pollution Controls</p> <p>Name: Johnson Matthey Plc Location: Orchard Road, ROYSTON, Hertfordshire, SG8 5HE Authority: Environment Agency, Anglian Region Permit Reference: BF7244 Dated: 26th March 1999 Process Type: IPC minor (non-substantial) variation to previous variation Description: 4.2 A (H) Manufacture and use of Organic Chemicals within the Chemical Industry Status: Revoked - Now IPPC Positional Accuracy: Manually positioned to the address or location</p>	A13NE (E)	102	3	534863 241360
5	<p>Integrated Pollution Controls</p> <p>Name: Johnson Matthey Plc Location: Orchard Road, ROYSTON, Hertfordshire, SG8 5HE Authority: Environment Agency, Anglian Region Permit Reference: AZ5367 Dated: 5th December 1997 Process Type: IPC major (substantial) variation Description: 4.5 A (D) Inorganic Chemical processes within the Chemical Industry Status: Authorisation superseded by a substantial or non substantial variation Positional Accuracy: Manually positioned to the address or location</p>	A13NE (E)	103	3	534868 241350

Map ID	Details	Quadrant Reference (Compass Direction)	Estimated Distance From Site	Contact	NGR
5	<p>Integrated Pollution Controls</p> <p>Name: Johnson Matthey Plc Location: Alfa Catalogue, Orchard Road, ROYSTON, Hertfordshire, SG8 5HE Authority: Environment Agency, Anglian Region Permit Reference: BC8830 Dated: 24th November 1998 Process Type: IPC minor (non-substantial) variation to previous variation Description: 4.5 A (D) Inorganic Chemical processes within the Chemical Industry Status: Revoked - Now IPPC Positional Accuracy: Manually positioned to the address or location</p>	A13NE (NE)	105	3	534863 241370
5	<p>Integrated Pollution Controls</p> <p>Name: Johnson Matthey Plc Location: Alfa Catalogue, Orchard Road, ROYSTON, Hertfordshire, SG8 5HE Authority: Environment Agency, Anglian Region Permit Reference: AN7040 Dated: 28th October 1994 Process Type: IPC application for process that was regulated by HMIP for air releases under previous legislation Description: 4.5 A (D) Inorganic Chemical processes within the Chemical Industry Status: Authorisation superseded by a substantial or non substantial variation Positional Accuracy: Manually positioned to the address or location</p>	A13NE (E)	107	3	534868 241360
5	<p>Integrated Pollution Controls</p> <p>Name: Johnson Matthey Plc Location: Orchard Road, ROYSTON, Hertfordshire, SG8 5HE Authority: Environment Agency, Thames Region Permit Reference: BB6491 Dated: 14th July 1998 Process Type: IPC minor (non-substantial) variation to previous variation Description: 2.2 A (I) Non-ferrous Metal processes within the Metal Industry Status: Application has met the requirements for authorisation (but not yet authorised) Positional Accuracy: Manually positioned to the address or location</p>	A13NE (E)	108	3	534873 241350
5	<p>Integrated Pollution Controls</p> <p>Name: Johnson Matthey Plc Location: Chemicals Business Unit, Orchard Road, ROYSTON, Hertfordshire, SG8 5HE Authority: Environment Agency, Anglian Region Permit Reference: BB5380 Dated: 23rd July 1998 Process Type: IPC minor (non-substantial) variation to previous variation Description: 4.5 A (D) Inorganic Chemical processes within the Chemical Industry Status: Authorisation superseded by a substantial or non substantial variation Positional Accuracy: Manually positioned to the address or location</p>	A13NE (E)	110	3	534873 241355
5	<p>Integrated Pollution Controls</p> <p>Name: Johnson Matthey Plc Location: Orchard Road, ROYSTON, Hertfordshire, SG8 5HE Authority: Environment Agency, Anglian Region Permit Reference: BB7021 Dated: 27th October 1998 Process Type: IPC major (substantial) variation Description: 4.2 A (H) Manufacture and use of Organic Chemicals within the Chemical Industry Status: Authorisation superseded by a substantial or non substantial variation Positional Accuracy: Manually positioned to the address or location</p>	A13NE (E)	111	3	534873 241360
5	<p>Integrated Pollution Controls</p> <p>Name: Johnson Matthey Plc Location: Materials Technology Division, Orchard Road, ROYSTON, Hertfordshire, SG8 5HE Authority: Environment Agency, Anglian Region Permit Reference: BD1792 Dated: 24th November 1998 Process Type: IPC minor (non-substantial) variation to previous variation Description: 2.2 A (A) Non-ferrous Metal processes within the Metal Industry Status: Revoked - Now IPPC Positional Accuracy: Manually positioned to the address or location</p>	A13NE (NE)	114	3	534873 241370
6	<p>Integrated Pollution Controls</p> <p>Name: Johnson Matthey Plc Location: Chemicals Business Unit, Orchard Road, ROYSTON, Hertfordshire, SG8 5HE Authority: Environment Agency, Anglian Region Permit Reference: AV4172 Dated: 20th August 1996 Process Type: IPC major (substantial) variation Description: 4.2 A (H) Manufacture and use of Organic Chemicals within the Chemical Industry Status: Authorisation superseded by a substantial or non substantial variation Positional Accuracy: Manually positioned to the address or location</p>	A13NE (NE)	91	3	534826 241404

Map ID	Details	Quadrant Reference (Compass Direction)	Estimated Distance From Site	Contact	NGR
6	<p>Integrated Pollution Controls</p> <p>Name: Johnson Matthey Plc Location: Chemicals Business Unit, Orchard Road, ROYSTON, Hertfordshire, SG8 5HE Authority: Environment Agency, Anglian Region Permit Reference: AN8364 Dated: 15th November 1994 Process Type: IPC application for process that was regulated by HMIP for air releases under previous legislation Description: 4.5 A (D) Inorganic Chemical processes within the Chemical Industry Status: Authorisation superseded by a substantial or non substantial variation Positional Accuracy: Manually positioned to the address or location</p>	A13NE (NE)	91	3	534826 241404
6	<p>Integrated Pollution Controls</p> <p>Name: Johnson Matthey Plc Location: Orchard Road, ROYSTON, Hertfordshire, SG8 5HE Authority: Environment Agency, Anglian Region Permit Reference: BH0631 Dated: 31st July 2000 Process Type: IPC major (substantial) variation Description: 4.2 A (H) Manufacture and use of Organic Chemicals within the Chemical Industry Status: Authorisation superseded by a substantial or non substantial variation Positional Accuracy: Manually positioned to the address or location</p>	A13NE (NE)	93	3	534822 241412
6	<p>Integrated Pollution Controls</p> <p>Name: Johnson Matthey Plc Location: Orchard Road, ROYSTON, Hertfordshire, SG8 5HE Authority: Environment Agency, Anglian Region Permit Reference: BF5241 Dated: 7th October 1999 Process Type: IPC minor (non-substantial) variation to previous variation Description: 2.2 A (I) Non-ferrous Metal processes within the Metal Industry Status: Authorisation superseded by a substantial or non substantial variation Positional Accuracy: Manually positioned to the address or location</p>	A13NE (NE)	93	3	534822 241412
6	<p>Integrated Pollution Controls</p> <p>Name: Johnson Matthey Plc Location: Orchard Road, ROYSTON, Hertfordshire, SG8 5HE Authority: Environment Agency, Anglian Region Permit Reference: BE8806 Dated: 26th March 1999 Process Type: IPC minor (non-substantial) variation to previous variation Description: 4.4 A (B) processes involving Halogens within the Chemical Industry Status: Authorisation superseded by a substantial or non substantial variation Positional Accuracy: Manually positioned to the address or location</p>	A13NE (NE)	93	3	534822 241412
6	<p>Integrated Pollution Controls</p> <p>Name: Johnson Matthey Plc Location: Orchard Road, ROYSTON, Hertfordshire, SG8 5HE Authority: Environment Agency, Anglian Region Permit Reference: BC0782 Dated: 29th December 1998 Process Type: IPC major (substantial) variation Description: 2.2 A (I) Non-ferrous Metal processes within the Metal Industry Status: Authorisation superseded by a substantial or non substantial variation Positional Accuracy: Manually positioned to the address or location</p>	A13NE (NE)	93	3	534822 241412
6	<p>Integrated Pollution Controls</p> <p>Name: Johnson Matthey Plc Location: Orchard Road, ROYSTON, Hertfordshire, SG8 5HE Authority: Environment Agency, Anglian Region Permit Reference: BC6055 Dated: 24th November 1998 Process Type: IPC minor (non-substantial) variation to previous variation Description: 4.2 A (H) Manufacture and use of Organic Chemicals within the Chemical Industry Status: Authorisation superseded by a substantial or non substantial variation Positional Accuracy: Manually positioned to the address or location</p>	A13NE (NE)	93	3	534822 241412
6	<p>Integrated Pollution Controls</p> <p>Name: Johnson Matthey Plc Location: Orchard Road, ROYSTON, Hertfordshire, SG8 5HE Authority: Environment Agency, Anglian Region Permit Reference: BE0155 Dated: 24th November 1998 Process Type: IPC minor (non-substantial) variation to previous variation Description: 4.4 A (B) processes involving Halogens within the Chemical Industry Status: Authorisation superseded by a substantial or non substantial variation Positional Accuracy: Manually positioned to the address or location</p>	A13NE (NE)	93	3	534822 241412

Map ID	Details	Quadrant Reference (Compass Direction)	Estimated Distance From Site	Contact	NGR
6	<p>Integrated Pollution Controls</p> <p>Name: Johnson Matthey Plc Location: Orchard Road, ROYSTON, Hertfordshire, SG8 5HE Authority: Environment Agency, Anglian Region Permit Reference: BE1755 Dated: 24th November 1998 Process Type: IPC minor (non-substantial) variation to previous variation Description: 2.2 A (I) Non-ferrous Metal processes within the Metal Industry Status: Authorisation superseded by a substantial or non substantial variation Positional Accuracy: Manually positioned to the address or location</p>	A13NE (NE)	93	3	534822 241412
6	<p>Integrated Pollution Controls</p> <p>Name: Johnson Matthey Plc Location: Orchard Road, ROYSTON, Hertfordshire, SG8 5HE Authority: Environment Agency, Anglian Region Permit Reference: BA0137 Dated: 19th December 1997 Process Type: IPC major (substantial) variation Description: 2.2 A (I) Non-ferrous Metal processes within the Metal Industry Status: Authorisation superseded by a substantial or non substantial variation Positional Accuracy: Manually positioned to the address or location</p>	A13NE (NE)	93	3	534822 241412
6	<p>Integrated Pollution Controls</p> <p>Name: Johnson Matthey Plc Location: Orchard Road, ROYSTON, Hertfordshire, SG8 5HE Authority: Environment Agency, Anglian Region Permit Reference: AZ1019 Dated: 19th December 1997 Process Type: IPC minor (non-substantial) variation to previous variation Description: 4.4 A (B) processes involving Halogens within the Chemical Industry Status: Authorisation superseded by a substantial or non substantial variation Positional Accuracy: Manually positioned to the address or location</p>	A13NE (NE)	93	3	534822 241412
6	<p>Integrated Pollution Controls</p> <p>Name: Johnson Matthey Plc Location: Orchard Road, ROYSTON, Hertfordshire, SG8 5HE Authority: Environment Agency, Anglian Region Permit Reference: AY3393 Dated: 16th May 1997 Process Type: IPC minor (non-substantial) variation to previous variation Description: 2.2 A (I) Non-ferrous Metal processes within the Metal Industry Status: Authorisation superseded by a substantial or non substantial variation Positional Accuracy: Manually positioned to the address or location</p>	A13NE (NE)	93	3	534822 241412
6	<p>Integrated Pollution Controls</p> <p>Name: Johnson Matthey Plc Location: Orchard Road, ROYSTON, Hertfordshire, SG8 5HE Authority: Environment Agency, Anglian Region Permit Reference: AS7264 Dated: 16th November 1995 Process Type: IPC application for process that was regulated by HMIP for air releases under previous legislation Description: 2.2 A (I) Non-ferrous Metal processes within the Metal Industry Status: Authorisation superseded by a substantial or non substantial variation Positional Accuracy: Manually positioned to the address or location</p>	A13NE (NE)	93	3	534822 241412
6	<p>Integrated Pollution Controls</p> <p>Name: Johnson Matthey Plc Location: Orchard Road, ROYSTON, Hertfordshire, SG8 5HE Authority: Environment Agency, Anglian Region Permit Reference: AO7169 Dated: 7th February 1995 Process Type: IPC minor (non-substantial) variation to previous variation Description: 4.4 A (B) processes involving Halogens within the Chemical Industry Status: Authorisation superseded by a substantial or non substantial variation Positional Accuracy: Manually positioned to the address or location</p>	A13NE (NE)	93	3	534822 241412
6	<p>Integrated Pollution Controls</p> <p>Name: Johnson Matthey Plc Location: Orchard Road, ROYSTON, Hertfordshire, SG8 5HE Authority: Environment Agency, Anglian Region Permit Reference: AL8347 Dated: 20th May 1994 Process Type: IPC application for process that was regulated by HMIP for air releases under previous legislation Description: 4.4 A (B) processes involving Halogens within the Chemical Industry Status: Authorisation superseded by a substantial or non substantial variation Positional Accuracy: Manually positioned to the address or location</p>	A13NE (NE)	93	3	534822 241412

Map ID	Details	Quadrant Reference (Compass Direction)	Estimated Distance From Site	Contact	NGR
6	<p>Integrated Pollution Controls</p> <p>Name: Johnson Matthey Plc Location: Orchard Road, ROYSTON, Hertfordshire, SG8 5HE Authority: Environment Agency, Anglian Region Permit Reference: AJ3344 Dated: 9th November 1993 Process Type: IPC application for process that was regulated by HMIP for air releases under previous legislation Description: 4.2 A (H) Manufacture and use of Organic Chemicals within the Chemical Industry Status: Authorisation superseded by a substantial or non substantial variation Positional Accuracy: Manually positioned to the address or location</p>	A13NE (NE)	93	3	534822 241412
6	<p>Integrated Pollution Controls</p> <p>Name: Johnson Matthey Plc Location: Orchard Road, ROYSTON, Hertfordshire, SG8 5HE Authority: Environment Agency, Anglian Region Permit Reference: Bk5614 Dated: 4th June 2001 Process Type: IPC minor (non-substantial) variation to previous variation Description: 4.2 A (H) Manufacture and use of Organic Chemicals within the Chemical Industry Status: Revoked - Now IPPC Positional Accuracy: Manually positioned to the address or location</p>	A13NE (NE)	104	3	534814 241436
6	<p>Integrated Pollution Controls</p> <p>Name: Johnson Matthey Plc Location: Orchard Road, ROYSTON, Hertfordshire, SG8 5HE Authority: Environment Agency, Anglian Region Permit Reference: Bk3174 Dated: 6th February 2001 Process Type: IPC minor (non-substantial) variation to previous variation Description: 4.4 A (B) processes involving Halogens within the Chemical Industry Status: Revoked - Now IPPC Positional Accuracy: Manually positioned to the address or location</p>	A13NE (NE)	104	3	534814 241436
7	<p>Integrated Pollution Controls</p> <p>Name: Johnson Matthey Plc Location: Orchard Road, ROYSTON, Hertfordshire, SG8 5HE Authority: Environment Agency, Anglian Region Permit Reference: AR0829 Dated: 9th June 1995 Process Type: IPC minor (non-substantial) variation to previous variation Description: 4.2 A (H) Manufacture and use of Organic Chemicals within the Chemical Industry Status: Authorisation superseded by a substantial or non substantial variation Positional Accuracy: Manually positioned to the road within the address or location</p>	A13SE (E)	100	3	534876 241301
7	<p>Integrated Pollution Controls</p> <p>Name: Johnson Matthey Plc Location: Orchard Road, ROYSTON, Hertfordshire, SG8 5HE Authority: Environment Agency, Anglian Region Permit Reference: AS1282 Dated: 20th February 1996 Process Type: IPC major (substantial) variation Description: 2.2 A (A) Non-ferrous Metal processes within the Metal Industry Status: Authorisation superseded by a substantial or non substantial variation Positional Accuracy: Manually positioned to the road within the address or location</p>	A13SE (E)	105	3	534881 241301
7	<p>Integrated Pollution Controls</p> <p>Name: Johnson Matthey Plc Location: Orchard Road, ROYSTON, Hertfordshire, SG8 5HE Authority: Environment Agency, Anglian Region Permit Reference: AH5817 Dated: 24th March 1993 Process Type: IPC new application Description: 4.5 A (M) Inorganic Chemical processes within the Chemical Industry Status: Authorisation revoked Positional Accuracy: Manually positioned to the road within the address or location</p>	A13SE (E)	105	3	534881 241306

Map ID	Details	Quadrant Reference (Compass Direction)	Estimated Distance From Site	Contact	NGR
8	<p>Integrated Pollution Prevention And Control</p> <p>Name: Johnson Matthey Plc Location: Royston Site - Epr/Bt7086ij, Orchard Road, ROYSTON, Hertfordshire, SG8 5HE Authority: Environment Agency, Anglian Region Permit Reference: AP3905BH Original Permit Ref: Bt7086ij Effective Date: 10th March 2021 Status: Effective Application Type: Variation App. Sub Type: Substantial Positional Accuracy: Located by supplier to within 10m Activity Code: 5.4 A(1) (a) (ii) Activity Description: DISPOSAL OF > 50 T/D NON-HAZARDOUS WASTE (> 100 T/D IF ONLY AD) INVOLVING PHYSICO-CHEMICAL TREATMENT</p> <p>Primary Activity: N Activity Code: 4.2 A(1) (D) Activity Description: Inorganic Chemicals; Using Etc Of Antimony Etc (Unless Otherwise Prescrined) (Unless Glazing Etc)</p> <p>Primary Activity: Y Activity Code: 4.1 A(1) (A) (VII) Activity Description: Organic Chemicals; Organometallic Compounds Eg Lead Alkyls</p> <p>Primary Activity: N Activity Code: 4.2 A(1) (A) (IV) Activity Description: Inorganic Chemicals; Salts Eg Ammonium Chloride</p> <p>Primary Activity: N Activity Code: 6.4 B (A) (IV) Activity Description: Coating, Printing And Textiles; Using Solvents Greater Than 5T/12 Months (Unless 6.4 B (A) (III))</p> <p>Primary Activity: N Activity Code: 0.0 Associated Process Activity Description: Associated Process Primary Activity: N</p>	A13NE (E)	73	3	534840 241340

Map ID	Details	Quadrant Reference (Compass Direction)	Estimated Distance From Site	Contact	NGR
8	<p>Integrated Pollution Prevention And Control</p> <p>Name: Johnson Matthey Plc Location: Royston Site, Orchard Road, Royston Site, ROYSTON, Hertfordshire, SG8 5HE Authority: Environment Agency, Anglian Region Permit Reference: Bt7086ij Original Permit Ref: Bt7086ij Effective Date: 10th March 2021 Status: Effective Application Type: Variation (Substantial) App. Sub Type: Not Supplied Positional Accuracy: Automatically positioned to the address Activity Code: AR14 Activity Description: Directly Associated Activity (Included) Primary Activity: N Activity Code: AR16 Activity Description: Directly Associated Activity (Included) Primary Activity: N Activity Code: 4.1 A(1) (A) (VII) Activity Description: Organic Chemicals; Organometallic Compounds Eg Lead Alkyls Primary Activity: N Activity Code: 0.0 Associated Process Activity Description: Directly Associated Activity (Included) Primary Activity: N Activity Code: AR15 Activity Description: Directly Associated Activity (Included) Primary Activity: N Activity Code: AR5 Activity Description: Recovering Any Compound of Cadmium or Mercury Primary Activity: N Activity Code: AR4 Activity Description: Unless falling within any other section, any manufacturing activity (other than the application of a glaze or vitreous enamel) involving the use of, or the use or recovery of, any compound Primary Activity: N Activity Code: AR13 Activity Description: Directly Associated Activity (Included) Primary Activity: N Activity Code: AR12 Activity Description: Directly Associated Activity (Included) Primary Activity: N Activity Code: AR11 Activity Description: Directly Associated Activity (Included) Primary Activity: N Activity Code: AR10 Activity Description: Directly Associated Activity (Included) Primary Activity: N Activity Code: 6.4 B (A) (IV) Activity Description: Coating, Printing And Textiles; Using Solvents Greater Than 5T/12 Months (Unless 6.4 B (A) (III)) Primary Activity: N Activity Code: 5.4 A(1) (a) (ii) Activity Description: DISPOSAL OF > 50 T/D NON-HAZARDOUS WASTE (> 100 T/D IF ONLY AD) INVOLVING PHYSICO-CHEMICAL TREATMENT Primary Activity: N Activity Code: 4.2 A(1) (D) Activity Description: Inorganic Chemicals; Using Etc Of Antimony Etc (Unless Otherwise Prescribed) (Unless Glazing Etc) Primary Activity: Y Activity Code: 4.2 A(1) (A) (IV) Activity Description: Inorganic Chemicals; Salts Eg Ammonium Chloride Primary Activity: N Activity Code: AR9 Activity Description: Directly Associated Activity (Included) Primary Activity: N</p>	A13NE (E)	83	3	534848 241345

Map ID	Details	Quadrant Reference (Compass Direction)	Estimated Distance From Site	Contact	NGR
8	<p>Integrated Pollution Prevention And Control</p> <p>Name: Johnson Matthey Plc Location: Royston Site - Epr/Bt7086ij, Orchard Road, ROYSTON, Hertfordshire, SG8 5HE Authority: Environment Agency, Anglian Region Permit Reference: GP3631YM Original Permit Ref: Bt7086ij Effective Date: 25th October 2017 Status: Superseded By Variation Application Type: Variation App. Sub Type: Simple Standard Variation Positional Accuracy: Automatically positioned to the address Activity Code: 5.4 A(1) (a) (ii) Activity Description: DISPOSAL OF > 50 T/D NON-HAZARDOUS WASTE (> 100 T/D IF ONLY AD) INVOLVING PHYSICO-CHEMICAL TREATMENT</p> <p>Primary Activity: N Activity Code: 0.0 Associated Process Activity Description: Associated Process</p> <p>Primary Activity: N Activity Code: 4.2 A(1) (A) (IV) Activity Description: Inorganic Chemicals; Salts Eg Ammonium Chloride</p> <p>Primary Activity: N Activity Code: 4.1 A(1) (A) (VII) Activity Description: Organic Chemicals; Organometallic Compounds Eg Lead Alkyls</p> <p>Primary Activity: N Activity Code: 4.2 A(1) (D) Activity Description: Inorganic Chemicals; Using Etc Of Antimony Etc (Unless Otherwise Prescribed) (Unless Glazing Etc)</p> <p>Primary Activity: Y</p>	A13NE (E)	83	3	534848 241345
8	<p>Integrated Pollution Prevention And Control</p> <p>Name: Johnson Matthey Plc Location: Royston Site, ORCHARD ROAD,, , ROYSTON, HERTFORDSHIRE, SG8 5HE Authority: Environment Agency, Anglian Region Permit Reference: XP3836YF Original Permit Ref: Bt7086ij Effective Date: 23rd October 2017 Status: Superseded By Variation Application Type: Variation App. Sub Type: Simple Standard Variation Positional Accuracy: Automatically positioned to the address Activity Code: 5.4 A(1) (a) (ii) Activity Description: DISPOSAL OF > 50 T/D NON-HAZARDOUS WASTE (> 100 T/D IF ONLY AD) INVOLVING PHYSICO-CHEMICAL TREATMENT</p> <p>Primary Activity: N Activity Code: 4.2 A(1) (D) Activity Description: Inorganic Chemicals; Using Etc Of Antimony Etc (Unless Otherwise Prescribed) (Unless Glazing Etc)</p> <p>Primary Activity: Y Activity Code: 6.4 B (A) (IV) Activity Description: Coating, Printing And Textiles; Using Solvents Greater Than 5T/12 Months (Unless 6.4 B (A) (III))</p> <p>Primary Activity: N Activity Code: 0.0 Associated Process Activity Description: Associated Process</p> <p>Primary Activity: N Activity Code: 4.2 A(1) (A) (IV) Activity Description: Inorganic Chemicals; Salts Eg Ammonium Chloride</p> <p>Primary Activity: N Activity Code: 4.1 A(1) (A) (VII) Activity Description: Organic Chemicals; Organometallic Compounds Eg Lead Alkyls</p> <p>Primary Activity: N</p>	A13NE (E)	83	3	534848 241345

Map ID	Details	Quadrant Reference (Compass Direction)	Estimated Distance From Site	Contact	NGR
8	<p>Integrated Pollution Prevention And Control</p> <p>Name: Johnson Matthey Plc Location: Royston Site, Orchard Road, ROYSTON, Hertfordshire, SG8 5HE Authority: Environment Agency - South East Region, North East Thames Area Permit Reference: NP3131RA Original Permit Ref: Bt7086ij Effective Date: 6th September 2016 Status: Effective Application Type: Variation App. Sub Type: Substantial Positional Accuracy: Automatically positioned to the address Activity Code: 4.1 A(1) (A) (VII) Activity Description: Organic Chemicals; Organometallic Compounds Eg Lead Alkyls Primary Activity: N Activity Code: 6.4 B (A) (IV) Activity Description: Coating, Printing And Textiles; Using Solvents Greater Than 5T/12 Months (Unless 6.4 B (A) (III)) Primary Activity: N Activity Code: 5.4 A(1) a) (ii) Activity Description: DISPOSAL OF > 50 T/D NON-HAZARDOUS WASTE (> 100 T/D IF ONLY AD) INVOLVING PHYSICO-CHEMICAL TREATMENT Primary Activity: N Activity Code: 0.0 Associated Process Activity Description: Associated Process Primary Activity: N Activity Code: 4.2 A(1) (A) (IV) Activity Description: Inorganic Chemicals; Salts Eg Ammonium Chloride Primary Activity: N Activity Code: 4.2 A(1) (D) Activity Description: Inorganic Chemicals; Using Etc Of Antimony Etc (Unless Otherwise Prescribed) (Unless Glazing Etc) Primary Activity: Y</p>	A13NE (E)	83	3	534848 241345
8	<p>Integrated Pollution Prevention And Control</p> <p>Name: Johnson Matthey Plc Location: Royston Site, ORCHARD ROAD,, , ROYSTON, HERTFORDSHIRE, SG8 5HE Authority: Environment Agency, Anglian Region Permit Reference: NP3131RA Original Permit Ref: Bt7086ij Effective Date: 6th September 2016 Status: Superseded By Variation Application Type: Variation App. Sub Type: Substantial Positional Accuracy: Automatically positioned to the address Activity Code: 6.4 B (A) (IV) Activity Description: Coating, Printing And Textiles; Using Solvents Greater Than 5T/12 Months (Unless 6.4 B (A) (III)) Primary Activity: N Activity Code: 5.4 A(1) (a) (ii) Activity Description: DISPOSAL OF > 50 T/D NON-HAZARDOUS WASTE (> 100 T/D IF ONLY AD) INVOLVING PHYSICO-CHEMICAL TREATMENT Primary Activity: N Activity Code: 1.2 Part A (1) c) 2017 Activity Description: Gasification or liquefaction of (i) coal, or (ii) other fuels > 20 megawatts or more Primary Activity: N Activity Code: 0.0 Associated Process Activity Description: Associated Process Primary Activity: N Activity Code: 4.2 A(1) (A) (IV) Activity Description: Inorganic Chemicals; Salts Eg Ammonium Chloride Primary Activity: N Activity Code: 4.2 A(1) (D) Activity Description: Inorganic Chemicals; Using Etc Of Antimony Etc (Unless Otherwise Prescribed) (Unless Glazing Etc) Primary Activity: Y Activity Code: 4.1 A(1) (A) (VII) Activity Description: Organic Chemicals; Organometallic Compounds Eg Lead Alkyls Primary Activity: N</p>	A13NE (E)	83	3	534848 241345

Map ID	Details	Quadrant Reference (Compass Direction)	Estimated Distance From Site	Contact	NGR
8	<p>Integrated Pollution Prevention And Control</p> <p>Name: Johnson Matthey Plc Location: Royston Site, ORCHARD ROAD,, , ROYSTON, HERTFORDSHIRE, SG8 5HE Authority: Environment Agency, Anglian Region Permit Reference: JP3738WY Original Permit Ref: Bt7086ij Effective Date: 11th February 2015 Status: Superseded By Variation Application Type: Variation App. Sub Type: Standard Positional Accuracy: Automatically positioned to the address Activity Code: 5.4 A(1) (a) (ii) Activity Description: DISPOSAL OF > 50 T/D NON-HAZARDOUS WASTE (> 100 T/D IF ONLY AD) INVOLVING PHYSICO-CHEMICAL TREATMENT Primary Activity: N Activity Code: 0.0 Associated Process Activity Description: Associated Process Primary Activity: N Activity Code: 6.4 B (A) (IV) Activity Description: Coating, Printing And Textiles; Using Solvents Greater Than 5T/12 Months (Unless 6.4 B (A) (III)) Primary Activity: N Activity Code: 4.2 A(1) (A) (IV) Activity Description: Inorganic Chemicals; Salts Eg Ammonium Chloride Primary Activity: N Activity Code: 4.1 A(1) (A) (VII) Activity Description: Organic Chemicals; Organometallic Compounds Eg Lead Alkyls Primary Activity: N Activity Code: 4.2 A(1) (D) Activity Description: Inorganic Chemicals; Using Etc Of Antimony Etc (Unless Otherwise Prescribed) (Unless Glazing Etc) Primary Activity: Y</p>	A13NE (E)	83	3	534848 241345
8	<p>Integrated Pollution Prevention And Control</p> <p>Name: Johnson Matthey Plc Location: Royston Site, ORCHARD ROAD,, , ROYSTON, HERTFORDSHIRE, SG8 5HE Authority: Environment Agency, Anglian Region Permit Reference: AP3739ED Original Permit Ref: Bt7086ij Effective Date: 9th December 2013 Status: Superseded By Variation Application Type: Variation App. Sub Type: Simple Standard Variation Positional Accuracy: Automatically positioned to the address Activity Code: 0.0 Associated Process Activity Description: Associated Process Primary Activity: N Activity Code: 6.4 B (A) (IV) Activity Description: Coating, Printing And Textiles; Using Solvents Greater Than 5T/12 Months (Unless 6.4 B (A) (III)) Primary Activity: N Activity Code: 5.4 A(1) (a) (ii) Activity Description: DISPOSAL OF > 50 T/D NON-HAZARDOUS WASTE (> 100 T/D IF ONLY AD) INVOLVING PHYSICO-CHEMICAL TREATMENT Primary Activity: N Activity Code: 4.1 A(1) (A) (VII) Activity Description: Organic Chemicals; Organometallic Compounds Eg Lead Alkyls Primary Activity: N Activity Code: 4.2 A(1) (D) Activity Description: Inorganic Chemicals; Using Etc Of Antimony Etc (Unless Otherwise Prescribed) (Unless Glazing Etc) Primary Activity: Y Activity Code: 4.2 A(1) (A) (IV) Activity Description: Inorganic Chemicals; Salts Eg Ammonium Chloride Primary Activity: N</p>	A13NE (E)	83	3	534848 241345

Map ID	Details	Quadrant Reference (Compass Direction)	Estimated Distance From Site	Contact	NGR
8	<p>Integrated Pollution Prevention And Control</p> <p>Name: Johnson Matthey Plc Location: Royston Site Epr/Bt7086ij/V008, Orchard Road, ROYSTON, Hertfordshire, SG8 5HE Authority: Environment Agency, Anglian Region Permit Reference: SP3239NZ Original Permit Ref: Bt7086ij Effective Date: 28th May 2013 Status: Superseded By Variation Application Type: Variation App. Sub Type: Minor Positional Accuracy: Automatically positioned to the address Activity Code: 4.2 A(1) (A) (IV) Activity Description: Inorganic Chemicals; Salts Eg Ammonium Chloride Primary Activity: N Activity Code: 4.1 A(1) (A) (VII) Activity Description: Organic Chemicals; Organometallic Compounds Eg Lead Alkyls Primary Activity: N Activity Code: 0.0 Associated Process Activity Description: Associated Process Primary Activity: N Activity Code: 6.4 B (A) (IV) Activity Description: Coating, Printing And Textiles; Using Solvents Greater Than 5T/12 Months (Unless 6.4 B (A) (III)) Primary Activity: N Activity Code: 5.4 A(1) (a) (ii) Activity Description: DISPOSAL OF > 50 T/D NON-HAZARDOUS WASTE (> 100 T/D IF ONLY AD) INVOLVING PHYSICO-CHEMICAL TREATMENT Primary Activity: N Activity Code: 4.2 A(1) (D) Activity Description: Inorganic Chemicals; Using Etc Of Antimony Etc (Unless Otherwise Prescribed) (Unless Glazing Etc) Primary Activity: Y</p>	A13NE (E)	83	3	534848 241345
8	<p>Integrated Pollution Prevention And Control</p> <p>Name: Johnson Matthey Plc Location: Royston Site Epr/Bt7086ij/V007, Orchard Road, ROYSTON, Hertfordshire, SG8 5HE Authority: Environment Agency, Anglian Region Permit Reference: KP3236FE Original Permit Ref: Bt7086ij Effective Date: 9th December 2011 Status: Superseded By Variation Application Type: Variation App. Sub Type: Standard Positional Accuracy: Automatically positioned to the address Activity Code: 1.2 B (A) Activity Description: Gasification, Liquifac. & Refining; Odourising Natural Gas/Lpg (Unless Related To 1.2 Part A) Primary Activity: N Activity Code: 2.2 A(1) (C) Activity Description: Non-Ferrous Metals; Refining (Not Electolytic Copper) (Unless 2.2 A (2) (A) Or 2.2 B (A), (D) Or (E)) Primary Activity: N Activity Code: 4.1 A(1) (A) (III) Activity Description: Organic Chemicals; Sulphur Containing Compounds Eg Sulphides Primary Activity: N Activity Code: 4.1 A(1) (A) (VII) Activity Description: Organic Chemicals; Organometallic Compounds Eg Lead Alkyls Primary Activity: N Activity Code: 4.2 A(1) (A) (IV) Activity Description: Inorganic Chemicals; Salts Eg Ammonium Chloride Primary Activity: N Activity Code: 4.2 A(1) (D) Activity Description: Inorganic Chemicals; Using Etc Of Antimony Etc (Unless Otherwise Prescribed) (Unless Glazing Etc) Primary Activity: Y Activity Code: 6.4 B (A) (IV) Activity Description: Coating, Printing And Textiles; Using Solvents Greater Than 5T/12 Months (Unless 6.4 B (A) (III)) Primary Activity: N</p>	A13NE (E)	83	3	534848 241345

Map ID	Details	Quadrant Reference (Compass Direction)	Estimated Distance From Site	Contact	NGR
8	<p>Integrated Pollution Prevention And Control</p> <p>Name: Johnson Matthey Plc Location: Royston Site Epr/Bt7086ij/V007, Orchard Road, ROYSTON, Hertfordshire, SG8 5HE Authority: Environment Agency, Anglian Region Permit Reference: JP3433FC Original Permit Ref: Bt7086ij Effective Date: 18th July 2011 Status: Superseded By Variation Application Type: Variation App. Sub Type: Simple Standard Variation Positional Accuracy: Automatically positioned to the address Activity Code: 4.1 A(1) (A) (III) Activity Description: Organic Chemicals; Sulphur Containing Compounds Eg Sulphides Primary Activity: N Activity Code: 1.2 B (A) Activity Description: Gasification, Liquifac. & Refining; Odourising Natural Gas/Lpg (Unless Related To 1.2 Part A) Primary Activity: N Activity Code: 4.1 A(1) (A) (VII) Activity Description: Organic Chemicals; Organometallic Compounds Eg Lead Alkyls Primary Activity: N Activity Code: 6.4 B (A) (IV) Activity Description: Coating, Printing And Textiles; Using Solvents Greater Than 5T/12 Months (Unless 6.4 B (A) (III)) Primary Activity: N Activity Code: 4.2 A(1) (D) Activity Description: Inorganic Chemicals; Using Etc Of Antimony Etc (Unless Otherwise Prescribed) (Unless Glazing Etc) Primary Activity: Y Activity Code: 2.2 A(1) (C) Activity Description: Non-Ferrous Metals; Refining (Not Electolytic Copper) (Unless 2.2 A (2) (A) Or 2.2 B (A), (D) Or (E)) Primary Activity: N Activity Code: 4.2 A(1) (A) (IV) Activity Description: Inorganic Chemicals; Salts Eg Ammonium Chloride Primary Activity: N</p>	A13NE (E)	83	3	534848 241345
8	<p>Integrated Pollution Prevention And Control</p> <p>Name: Johnson Matthey Plc Location: ROYSTON, ORCHARD ROAD,, , ROYSTON, HERTFORDSHIRE, SG8 5HE Authority: Environment Agency, Anglian Region Permit Reference: WP3732HG Original Permit Ref: Bt7086ij Effective Date: 3rd March 2011 Status: Superseded By Variation Application Type: Variation App. Sub Type: Simple Standard Variation Positional Accuracy: Automatically positioned to the address Activity Code: 4.1 A(1) (A) (VII) Activity Description: Organic Chemicals; Organometallic Compounds Eg Lead Alkyls Primary Activity: N Activity Code: 2.2 A(1) (C) Activity Description: Non-Ferrous Metals; Refining (Not Electolytic Copper) (Unless 2.2 A (2) (A) Or 2.2 B (A), (D) Or (E)) Primary Activity: N Activity Code: 4.1 A(1) (A) (III) Activity Description: Organic Chemicals; Sulphur Containing Compounds Eg Sulphides Primary Activity: N Activity Code: 1.2 B (A) Activity Description: Gasification, Liquifac. & Refining; Odourising Natural Gas/Lpg (Unless Related To 1.2 Part A) Primary Activity: N Activity Code: 4.2 A(1) (D) Activity Description: Inorganic Chemicals; Using Etc Of Antimony Etc (Unless Otherwise Prescribed) (Unless Glazing Etc) Primary Activity: Y Activity Code: 4.2 A(1) (A) (IV) Activity Description: Inorganic Chemicals; Salts Eg Ammonium Chloride Primary Activity: N Activity Code: 6.4 B (A) (IV) Activity Description: Coating, Printing And Textiles; Using Solvents Greater Than 5T/12 Months (Unless 6.4 B (A) (III)) Primary Activity: N</p>	A13NE (E)	83	3	534848 241345

Map ID	Details	Quadrant Reference (Compass Direction)	Estimated Distance From Site	Contact	NGR
8	<p>Integrated Pollution Prevention And Control</p> <p>Name: Johnson Matthey Plc Location: ROYSTON, ORCHARD ROAD,, , ROYSTON, HERTFORDSHIRE, SG8 5HE Authority: Environment Agency, Anglian Region Permit Reference: KP3033XQ Original Permit Ref: Bt7086ij Effective Date: 7th November 2007 Status: Superseded By Variation Application Type: Variation App. Sub Type: Simple Standard Variation Positional Accuracy: Automatically positioned to the address Activity Code: 6.4 B (A) (IV) Activity Description: Coating, Printing And Textiles; Using Solvents Greater Than 5T/12 Months (Unless 6.4 B (A) (III))</p> <p>Primary Activity: N Activity Code: 4.1 A(1) (A) (III) Activity Description: Organic Chemicals; Sulphur Containing Compounds Eg Sulphides Primary Activity: N Activity Code: 4.1 A(1) (A) (VII) Activity Description: Organic Chemicals; Organometallic Compounds Eg Lead Alkyls Primary Activity: N Activity Code: 1.2 B (A) Activity Description: Gasification, Liquifac. & Refining; Odouring Natural Gas/Lpg (Unless Related To 1.2 Part A)</p> <p>Primary Activity: N Activity Code: 4.2 A(1) (D) Activity Description: Inorganic Chemicals; Using Etc Of Antimony Etc (Unless Otherwise Prescribed) (Unless Glazing Etc)</p> <p>Primary Activity: Y Activity Code: 4.2 A(1) (A) (IV) Activity Description: Inorganic Chemicals; Salts Eg Ammonium Chloride Primary Activity: N Activity Code: 2.2 A(1) (C) Activity Description: Non-Ferrous Metals; Refining (Not Electolytic Copper) (Unless 2.2 A (2) (A) Or 2.2 B (A), (D) Or (E)) Primary Activity: N</p>	A13NE (E)	83	3	534848 241345
8	<p>Integrated Pollution Prevention And Control</p> <p>Name: Johnson Matthey Plc Location: ROYSTON, ORCHARD ROAD,, , ROYSTON, HERTFORDSHIRE, SG8 5HE Authority: Environment Agency, Anglian Region Permit Reference: NP3136LJ Original Permit Ref: Bt7086ij Effective Date: 29th June 2007 Status: Superseded By Variation Application Type: Variation App. Sub Type: Substantial Positional Accuracy: Automatically positioned to the address Activity Code: 4.1 A(1) (A) (III) Activity Description: Organic Chemicals; Sulphur Containing Compounds Eg Sulphides Primary Activity: N Activity Code: 2.2 A(1) (C) Activity Description: Non-Ferrous Metals; Refining (Not Electolytic Copper) (Unless 2.2 A (2) (A) Or 2.2 B (A), (D) Or (E))</p> <p>Primary Activity: N Activity Code: 4.1 A(1) (A) (VII) Activity Description: Organic Chemicals; Organometallic Compounds Eg Lead Alkyls Primary Activity: N Activity Code: 4.2 A(1) (A) (IV) Activity Description: Inorganic Chemicals; Salts Eg Ammonium Chloride Primary Activity: N Activity Code: 4.2 A(1) (D) Activity Description: Inorganic Chemicals; Using Etc Of Antimony Etc (Unless Otherwise Prescribed) (Unless Glazing Etc)</p> <p>Primary Activity: Y Activity Code: 6.4 B (A) (IV) Activity Description: Coating, Printing And Textiles; Using Solvents Greater Than 5T/12 Months (Unless 6.4 B (A) (III))</p> <p>Primary Activity: N Activity Code: 1.2 B (A) Activity Description: Gasification, Liquifac. & Refining; Odouring Natural Gas/Lpg (Unless Related To 1.2 Part A) Primary Activity: N</p>	A13NE (E)	83	3	534848 241345

Map ID	Details	Quadrant Reference (Compass Direction)	Estimated Distance From Site	Contact	NGR
8	<p>Integrated Pollution Prevention And Control</p> <p>Name: Johnson Matthey Plc Location: ROYSTON, ORCHARD ROAD,, , ROYSTON, HERTFORDSHIRE, SG8 5HE Authority: Environment Agency, Anglian Region Permit Reference: Dp3834su Original Permit Ref: Bt7086ij Effective Date: 17th August 2005 Status: Superseded By Variation Application Type: Variation App. Sub Type: Substantial Positional Accuracy: Automatically positioned to the address Activity Code: 4.2 A(1) (D) Activity Description: Inorganic Chemicals; Using Etc Of Antimony Etc (Unless Otherwise Prescribed) (Unless Glazing Etc) Primary Activity: Y Activity Code: 4.1 A(1) (A) (VII) Activity Description: Organic Chemicals; Organometallic Compounds Eg Lead Alkyls Primary Activity: N Activity Code: 6.4 B (A) (IV) Activity Description: Coating, Printing And Textiles; Using Solvents Greater Than 5T/12 Months (Unless 6.4 B (A) (III)) Primary Activity: N Activity Code: 4.2 A(1) (A) (IV) Activity Description: Inorganic Chemicals; Salts Eg Ammonium Chloride Primary Activity: N Activity Code: 4.1 A(1) (A) (III) Activity Description: Organic Chemicals; Sulphur Containing Compounds Eg Sulphides Primary Activity: N Activity Code: 2.2 A(1) (C) Activity Description: Non-Ferrous Metals; Refining (Not Electolytic Copper) (Unless 2.2 A (2) (A) Or 2.2 B (A), (D) Or (E)) Primary Activity: N Activity Code: 1.2 B (A) Activity Description: Gasification, Liquifac. & Refining; Odourising Natural Gas/Lpg (Unless Related To 1.2 Part A) Primary Activity: N</p>	A13NE (E)	83	3	534848 241345
8	<p>Integrated Pollution Prevention And Control</p> <p>Name: Johnson Matthey Plc Location: ROYSTON, ORCHARD ROAD,, , ROYSTON, HERTFORDSHIRE, SG8 5HE Authority: Environment Agency, Anglian Region Permit Reference: Np3733ba Original Permit Ref: Bt7086ij Effective Date: 27th July 2004 Status: Superseded By Variation Application Type: Variation App. Sub Type: Standard Positional Accuracy: Automatically positioned to the address Activity Code: 6.4 B (A) (IV) Activity Description: Coating, Printing And Textiles; Using Solvents Greater Than 5T/12 Months (Unless 6.4 B (A) (III)) Primary Activity: N Activity Code: 4.2 A(1) (A) (IV) Activity Description: Inorganic Chemicals; Salts Eg Ammonium Chloride Primary Activity: N Activity Code: 2.2 A(1) (C) Activity Description: Non-Ferrous Metals; Refining (Not Electolytic Copper) (Unless 2.2 A (2) (A) Or 2.2 B (A), (D) Or (E)) Primary Activity: N Activity Code: 4.1 A(1) (A) (III) Activity Description: Organic Chemicals; Sulphur Containing Compounds Eg Sulphides Primary Activity: N Activity Code: 4.1 A(1) (A) (VII) Activity Description: Organic Chemicals; Organometallic Compounds Eg Lead Alkyls Primary Activity: N Activity Code: 1.2 B (A) Activity Description: Gasification, Liquifac. & Refining; Odourising Natural Gas/Lpg (Unless Related To 1.2 Part A) Primary Activity: N Activity Code: 4.2 A(1) (D) Activity Description: Inorganic Chemicals; Using Etc Of Antimony Etc (Unless Otherwise Prescribed) (Unless Glazing Etc) Primary Activity: Y</p>	A13NE (E)	83	3	534848 241345

Map ID	Details	Quadrant Reference (Compass Direction)	Estimated Distance From Site	Contact	NGR
8	<p>Integrated Pollution Prevention And Control</p> <p>Name: Johnson Matthey Plc Location: Royston, Orchard Road,Royston, ROYSTON, Hertfordshire, SG8 5HE Authority: Environment Agency, Anglian Region Permit Reference: Bj9959ib Original Permit Ref: Bj9959ib Effective Date: 21st June 2004 Status: Revoked Application Type: Variation (Minor Technical) App. Sub Type: Not Supplied Positional Accuracy: Automatically positioned to the address Activity Code: 4.2 A(1) (D) Activity Description: Inorganic Chemicals; Using Etc Of Antimony Etc (Unless Otherwise Prescribed) (Unless Glazing Etc) Primary Activity: Y</p>	A13NE (E)	83	3	534848 241345
8	<p>Integrated Pollution Prevention And Control</p> <p>Name: Johnson Matthey Plc Location: Johnson Matthey Royston, Orchard Road,Johnson Matthey Royston, ROYSTON, Hertfordshire, SG8 5HE Authority: Environment Agency, Anglian Region Permit Reference: Bj9967ij Original Permit Ref: Bj9967ij Effective Date: 21st June 2004 Status: Revoked Application Type: New App. Sub Type: Not Supplied Positional Accuracy: Automatically positioned to the address Activity Code: 4.2 A(1) (D) Activity Description: Inorganic Chemicals; Using Etc Of Antimony Etc (Unless Otherwise Prescribed) (Unless Glazing Etc) Primary Activity: N Activity Code: 4.1 A(1) (A) (VII) Activity Description: Organic Chemicals; Organometallic Compounds Eg Lead Alkyls Primary Activity: Y</p>	A13NE (E)	83	3	534848 241345
8	<p>Integrated Pollution Prevention And Control</p> <p>Name: Johnson Matthey Plc Location: ROYSTON, ORCHARD ROAD,, , ROYSTON, HERTFORDSHIRE, SG8 5HE Authority: Environment Agency, Anglian Region Permit Reference: Bx0270in Original Permit Ref: Bj9959ib Effective Date: 21st June 2004 Status: Revoked Application Type: Variation App. Sub Type: Minor Positional Accuracy: Automatically positioned to the address Activity Code: 4.2 A(1) (D) Activity Description: Inorganic Chemicals; Using Etc Of Antimony Etc (Unless Otherwise Prescribed) (Unless Glazing Etc) Primary Activity: Y</p>	A13NE (E)	83	3	534848 241345
8	<p>Integrated Pollution Prevention And Control</p> <p>Name: Johnson Matthey Plc Location: Orchard Road, ROYSTON, Hertfordshire, SG8 5HE Authority: Environment Agency, Anglian Region Permit Reference: Bx0270 Original Permit Ref: Bj9959 Effective Date: 1st December 2003 Status: Revoked Application Type: Not Supplied App. Sub Type: Not Supplied Positional Accuracy: Automatically positioned to the address Activity Code: 4.2 A(1) (D) Activity Description: Inorganic Chemicals; Using Etc Of Antimony Etc (Unless Otherwise Prescribed) (Unless Glazing Etc) Primary Activity: Not Supplied</p>	A13NE (E)	83	3	534848 241345
8	<p>Integrated Pollution Prevention And Control</p> <p>Name: Johnson Matthey Ltd Location: Orchard Road, ROYSTON, Hertfordshire, SG8 5HE Authority: Environment Agency, Anglian Region Permit Reference: Bu6786 Original Permit Ref: Bj9959 Effective Date: 2nd May 2003 Status: Superseded By Variation Application Type: PPC MINOR VARIATION App. Sub Type: Not Supplied Positional Accuracy: Automatically positioned to the address Activity Code: 4.2 A(1) (D) Activity Description: Inorganic Chemicals; Using Etc Of Antimony Etc (Unless Otherwise Prescribed) (Unless Glazing Etc) Primary Activity: Not Supplied</p>	A13NE (E)	83	3	534848 241345

Map ID	Details	Quadrant Reference (Compass Direction)	Estimated Distance From Site	Contact	NGR
8	<p>Integrated Pollution Prevention And Control</p> <p>Name: Johnson Matthey Plc Location: ROYSTON, ORCHARD ROAD,, , ROYSTON, HERTFORDSHIRE, SG8 5HE Authority: Environment Agency, Anglian Region Permit Reference: Bu6786iz Original Permit Ref: Bj9959ib Effective Date: 2nd May 2003 Status: Superseded By Variation Application Type: Variation App. Sub Type: Minor Positional Accuracy: Automatically positioned to the address Activity Code: 4.2 A(1) (D) Activity Description: Inorganic Chemicals; Using Etc Of Antimony Etc (Unless Otherwise Prescribed) (Unless Glazing Etc) Primary Activity: Y</p>	A13NE (E)	83	3	534848 241345
8	<p>Integrated Pollution Prevention And Control</p> <p>Name: Johnson Matthey Ltd Location: Orchard Road, Royston, Hertfordshire, Sg8 5he Authority: Environment Agency, Anglian Region Permit Reference: Bj9959 Original Permit Ref: Bj9959 Effective Date: 4th January 2002 Status: Superseded By Variation Application Type: TRANSITION TO PPC App. Sub Type: Not Supplied Positional Accuracy: Automatically positioned to the address Activity Code: 4.2 A(1) (D) Activity Description: Inorganic Chemicals; Using Etc Of Antimony Etc (Unless Otherwise Prescribed) (Unless Glazing Etc) Primary Activity: Not Supplied</p>	A13NE (E)	83	3	534848 241345
8	<p>Integrated Pollution Prevention And Control</p> <p>Name: Johnson Matthey Plc Location: Chemicals Business Unit, Orchard Road, Royston, Hertfordshire, Sg8 5he Authority: Environment Agency, Anglian Region Permit Reference: Bj9967 Original Permit Ref: Bj9967 Effective Date: 1st October 2001 Status: Revoked Application Type: Not Supplied App. Sub Type: Not Supplied Positional Accuracy: Automatically positioned to the address Activity Code: 4.2 A(1) (D) Activity Description: Inorganic Chemicals; Using Etc Of Antimony Etc (Unless Otherwise Prescribed) (Unless Glazing Etc) Primary Activity: Not Supplied Activity Code: 4.1 A(1) (A) (VII) Activity Description: Organic Chemicals; Organometallic Compounds Eg Lead Alkyls Primary Activity: Not Supplied</p>	A13NE (E)	83	3	534848 241345
9	<p>Integrated Pollution Prevention And Control</p> <p>Name: Urban Reserve (Assetco) Limited Location: Orchard Power, Land At South Close, Orchard Power, Orchard Road Industrial Estate, Royston,, Hertfordshire, SG8 5UH Authority: Environment Agency, Anglian Region Permit Reference: XP3402SH Original Permit Ref: Xp3402sh Effective Date: 13th April 2021 Status: Effective Application Type: New App. Sub Type: Not Supplied Positional Accuracy: Manually positioned within the geographical locality Activity Code: 25A (a) Activity Description: New Medium Combustion Plant Before 20Th December 2018 - 25A(A) & 12(1A)(A) Primary Activity: Y</p>	A13SE (SE)	122	3	534848 241184
10	<p>Local Authority Pollution Prevention and Controls</p> <p>Name: Windmill Car And Commercials Ltd Location: Unit 7 Orchard Road, Royston, SG8 5HD Authority: North Hertfordshire District Council, Environmental Health Department Permit Reference: EPA/01493/11 Dated: Not Supplied Process Type: Local Authority Pollution Prevention and Control Description: PG1/1Waste oil burners, less than 0.4MW net rated thermal input Status: Permitted Positional Accuracy: Manually positioned to the address or location</p>	A13NW (NW)	84	2	534643 241379

Map ID	Details	Quadrant Reference (Compass Direction)	Estimated Distance From Site	Contact	NGR
11	<p>Local Authority Pollution Prevention and Controls</p> <p>Name: Cemex Location: South Close, Orchard Road Industrial Estate, Orchard Road, ROYSTON, Hertfordshire, SG8 5HA Authority: North Hertfordshire District Council, Environmental Health Department Permit Reference: EPA/00860/03/P3 Dated: 5th December 2018 Process Type: Local Authority Pollution Prevention and Control Description: PG3/1Blending, packing, loading and use of bulk cement Status: Permitted Positional Accuracy: Manually positioned to the address or location</p>	A13SE (SE)	123	2	534856 241189
11	<p>Local Authority Pollution Prevention and Controls</p> <p>Name: Conqueror Industries Ltd Location: Unit 3 & 4 South Close Estate, Off Orchard Road, Royston, Hertfordshire, SG8 5UH Authority: North Hertfordshire District Council, Environmental Health Department Permit Reference: EPA/00712/03/P3 Dated: 1st April 1994 Process Type: Local Authority Pollution Prevention and Control Description: PG6/31 Powder coating processes (including sheradizing) Status: Permitted Positional Accuracy: Manually positioned to the address or location</p>	A13SE (SE)	144	2	534829 241149
12	<p>Local Authority Pollution Prevention and Controls</p> <p>Name: Murketts Location: Old North Road, ROYSTON, Hertfordshire, SG8 5DQ Authority: North Hertfordshire District Council, Environmental Health Department Permit Reference: EPA/10956/05/P2 Dated: 19th March 1999 Process Type: Local Authority Pollution Prevention and Control Description: PG1/14 Petrol filling station Status: Permitted Positional Accuracy: Manually positioned to the address or location</p>	A19SW (NE)	733	2	535202 241931
13	<p>Local Authority Pollution Prevention and Controls</p> <p>Name: Tesco Stores Ltd Location: Old North Road, ROYSTON, Hertfordshire, SG8 5AU Authority: North Hertfordshire District Council, Environmental Health Department Permit Reference: EPA/10937/05/P3 Dated: 10th February 1999 Process Type: Local Authority Pollution Prevention and Control Description: PG1/14 Petrol filling station Status: Permitted Positional Accuracy: Manually positioned to the address or location</p>	A19NW (NE)	805	2	535145 242055
14	<p>Local Authority Pollution Prevention and Controls</p> <p>Name: Collins Motor Engineers Location: Lower Gower Road, Royston, SG8 5AE Authority: North Hertfordshire District Council, Environmental Health Department Permit Reference: EPA/24287/07 Dated: Not Supplied Process Type: Local Authority Pollution Prevention and Control Description: PG1/1Waste oil burners, less than 0.4MW net rated thermal input Status: Permitted Positional Accuracy: Manually positioned to the road within the address or location</p>	A14NE (E)	839	2	535577 241552
	<p>Nearest Surface Water Feature</p>	A13SE (E)	200	-	534975 241271
15	<p>Pollution Incidents to Controlled Waters</p> <p>Property Type: Engineering Location: Ely District Authority: Environment Agency, Anglian Region Pollutant: Miscellaneous - Colour Note: Royston Drain Incident Date: 13th January 1994 Incident Reference: 2495 Catchment Area: Not Given Receiving Water: Freshwater Stream/River Cause of Incident: Land Runoff Incident Severity: Category 3 - Minor Incident Positional Accuracy: Located by supplier to within 100m</p>	A19SW (NE)	565	3	535200 241695

Map ID	Details	Quadrant Reference (Compass Direction)	Estimated Distance From Site	Contact	NGR
15	<p>Pollution Incidents to Controlled Waters</p> <p>Property Type: Not Given Location: Ely District Authority: Environment Agency, Anglian Region Pollutant: Unknown Note: River Hee Catchment Incident Date: 7th October 1993 Incident Reference: 2365 Catchment Area: Not Given Receiving Water: Freshwater Stream/River Cause of Incident: Unknown Incident Severity: Category 2 - Significant Incident Positional Accuracy: Located by supplier to within 100m</p>	A19SW (NE)	568	3	535200 241700
16	<p>Prosecutions Relating to Authorised Processes</p> <p>Location: Unit 18 Orchard Road, Royston, Hertfordshire, SG8 5HD Prosecution Text: Failure to comply with the packaging waste regulations Prosecution Act: Pro97 Hearing Date: 12th April 2006 Verdict: Guilty Fine: 4000 Costs: 1350 Positional Accuracy: Manually positioned to the address or location</p>	A13NW (W)	110	3	534611 241319
17	<p>Registered Radioactive Substances</p> <p>Name: Asterand Uk Ltd Location: Unit 2a, Orchard Road, ROYSTON, Hertfordshire, SG8 5HD Authority: Environment Agency, Anglian Region Permit Reference: Ca3025 Dated: 20th March 2006 Process Type: Authorisation under S13 RSA for the disposal of Radioactive waste (was RSA60 S7) Description: Minor variation to authorisation under RSA Status: Application has been authorised and any conditions apply to the operator Positional Accuracy: Automatically positioned to the address</p>	A13SW (W)	53	3	534682 241292
17	<p>Registered Radioactive Substances</p> <p>Name: Asterand Uk Ltd Location: Unit 2a, Orchard Road, ROYSTON, Hertfordshire, SG8 5HD Authority: Environment Agency, Anglian Region Permit Reference: Ca3033 Dated: 20th March 2006 Process Type: Registration under S7 RSA for the keeping and use of Radioactive materials (was RSA60 S1) Description: Minor variation to a registration under the Act of an open source which is also the subject of an authorisation Status: Application has been authorised and any conditions apply to the operator Positional Accuracy: Automatically positioned to the address</p>	A13SW (W)	53	3	534682 241292
17	<p>Registered Radioactive Substances</p> <p>Name: Asterand Uk Ltd Location: Unit 2a, Orchard Road, Royston, Hertfordshire, SG8 5HD Authority: Environment Agency, Anglian Region Permit Reference: By7709 Dated: 5th January 2005 Process Type: Authorisation under S13 RSA for the disposal of Radioactive waste (was RSA60 S7) Description: Minor variation to authorisation under RSA Status: Authorisation superseded by a substantial or non substantial variation Positional Accuracy: Automatically positioned to the address</p>	A13SW (W)	53	3	534682 241292
17	<p>Registered Radioactive Substances</p> <p>Name: Asterand Uk Ltd Location: 2a Orchard Road, ROYSTON, Hertfordshire, SG8 5HD Authority: Environment Agency, Anglian Region Permit Reference: Bw3559 Dated: 1st December 2003 Process Type: Authorisation under S13 RSA for the disposal of Radioactive waste (was RSA60 S7) Description: Minor variation to authorisation under RSA Status: Authorisation superseded by a substantial or non substantial variation Positional Accuracy: Automatically positioned to the address</p>	A13SW (W)	53	3	534682 241292

Map ID	Details	Quadrant Reference (Compass Direction)	Estimated Distance From Site	Contact	NGR
17	<p>Registered Radioactive Substances</p> <p>Name: Asterand Uk Ltd Location: 2a Orchard Road, ROYSTON, Hertfordshire, SG8 5HD Authority: Environment Agency, Anglian Region Permit Reference: Bjl273 Dated: 6th September 2000 Process Type: Authorisation under S13 RSA for the disposal of Radioactive waste (was RSA60 S7) Description: Minor variation to authorisation under RSA Status: Authorisation superseded by a substantial or non substantial variation Positional Accuracy: Automatically positioned to the address</p>	A13SW (W)	53	3	534682 241292
17	<p>Registered Radioactive Substances</p> <p>Name: Asterand Uk Ltd Location: 2a Orchard Road, ROYSTON, Hertfordshire, SG8 5HD Authority: Environment Agency, Anglian Region Permit Reference: AW0423 Dated: 20th August 1996 Process Type: Authorisation under S13 RSA for the disposal of Radioactive waste (was RSA60 S7) Description: Authorisation under RSA Status: Authorisation superseded by a substantial or non substantial variation Positional Accuracy: Automatically positioned to the address</p>	A13SW (W)	53	3	534682 241292
17	<p>Registered Radioactive Substances</p> <p>Name: Asterand Uk Ltd Location: 2a Orchard Road, ROYSTON, Hertfordshire, SG8 5HD Authority: Environment Agency, Anglian Region Permit Reference: AW0415 Dated: 20th August 1996 Process Type: Registration under S7 RSA for the keeping and use of Radioactive materials (was RSA60 S1) Description: Registration under the Act of an open source which is also the subject of an authorisation Status: Authorisation superseded by a substantial or non substantial variation Positional Accuracy: Automatically positioned to the address</p>	A13SW (W)	53	3	534682 241292
18	<p>Registered Radioactive Substances</p> <p>Name: Johnson Matthey Plc Location: Orchard Road, ROYSTON, Hertfordshire, SG8 5HE Authority: Environment Agency, Anglian Region Permit Reference: AG1212 Dated: 5th August 1993 Process Type: Authorisation under S13 RSA for the disposal of Radioactive waste (was RSA60 S7) Description: Minor variation to authorisation under RSA Status: Authorisation either revoked or cancelled Positional Accuracy: Manually positioned to the address or location</p>	A13NE (NE)	69	3	534805 241395
19	<p>Registered Radioactive Substances</p> <p>Name: Asterand Uk Acquisition Limited Location: Unit 2, Anglian Business Park, Orchard Road, Royston, Sg8 5hd Authority: Environment Agency, Anglian Region Permit Reference: UB3635DB Dated: Not Supplied Process Type: Not Supplied Description: Not Supplied Status: Application has been determined by the EA Positional Accuracy: Automatically positioned to the address</p>	A13SE (E)	262	3	535037 241265
20	<p>Water Abstractions</p> <p>Operator: J A Clayton Ltd Licence Number: 6/33/30/*g/186 Permit Version: Not Supplied Location: Borehole West Of, ROYSTON Authority: Environment Agency, Anglian Region Abstraction: Spray Irrigation Abstraction Type: Not Supplied Source: Well And Borehole Daily Rate (m3): 64 Yearly Rate (m3): 818180 Details: C Chalk 3; Status: Revoked Authorised Start: Not Supplied Authorised End: Not Supplied Permit Start Date: Not Supplied Permit End Date: Not Supplied Positional Accuracy: Located by supplier to within 100m</p>	A7NE (SW)	588	3	534400 240800

Map ID	Details	Quadrant Reference (Compass Direction)	Estimated Distance From Site	Contact	NGR
20	<p>Water Abstractions</p> <p>Operator: J A Clayton Ltd Licence Number: 6/33/30/*g/199 Permit Version: Not Supplied Location: Borehole West Of, ROYSTON Authority: Environment Agency, Anglian Region Abstraction: Spray Irrigation Abstraction Type: Not Supplied Source: Well And Borehole Daily Rate (m3): 64 Yearly Rate (m3): 818180 Details: C Chalk 3; Status: Revoked Authorised Start: Not Supplied Authorised End: Not Supplied Permit Start Date: Not Supplied Permit End Date: Not Supplied Positional Accuracy: Located by supplier to within 100m</p>	A7NE (SW)	592	3	534400 240795
21	<p>Water Abstractions</p> <p>Operator: N H P (Uk) Ltd Licence Number: 6/33/30/*G/0237 Permit Version: 2 Location: Borehole At Ivy Farm, Royston Authority: Environment Agency, Anglian Region Abstraction: General Agriculture: Spray Irrigation - Direct Abstraction Type: Water may be abstracted from a single point Source: Groundwater Daily Rate (m3): Not Supplied Yearly Rate (m3): Not Supplied Details: Not Supplied Authorised Start: 01 April Authorised End: 31 October Permit Start Date: 1st April 2009 Permit End Date: Not Supplied Positional Accuracy: Located by supplier to within 10m</p>	A8NW (SW)	599	3	534440 240760
21	<p>Water Abstractions</p> <p>Operator: N H P (Uk) Ltd Licence Number: 6/33/30/*G/0237 Permit Version: 1 Location: Borehole At Ivy Farm, Royston Authority: Environment Agency, Anglian Region Abstraction: General Agriculture: Spray Irrigation - Direct Abstraction Type: Water may be abstracted from a single point Source: Groundwater Daily Rate (m3): Not Supplied Yearly Rate (m3): Not Supplied Details: Not Supplied Authorised Start: 01 April Authorised End: 31 October Permit Start Date: 13th April 2006 Permit End Date: Not Supplied Positional Accuracy: Located by supplier to within 10m</p>	A8NW (SW)	599	3	534440 240760
21	<p>Water Abstractions</p> <p>Operator: N H P (Uk) Ltd Licence Number: 6/33/30/*G/0234 Permit Version: 1 Location: Borehole At Ivy Farm, Royston Authority: Environment Agency, Anglian Region Abstraction: General Agriculture: Spray Irrigation - Direct Abstraction Type: Water may be abstracted from a single point Source: Groundwater Daily Rate (m3): Not Supplied Yearly Rate (m3): Not Supplied Details: Not Supplied Authorised Start: 01 April Authorised End: 31 October Permit Start Date: 2nd September 2002 Permit End Date: Not Supplied Positional Accuracy: Located by supplier to within 10m</p>	A8NW (SW)	599	3	534440 240760

Map ID	Details	Quadrant Reference (Compass Direction)	Estimated Distance From Site	Contact	NGR
21	<p>Water Abstractions</p> <p>Operator: J A Clayton Ltd Licence Number: 6/33/30/*G/0221 Permit Version: 100 Location: Borehole At Ivy Farm, Royston Authority: Environment Agency, Anglian Region Abstraction: General Agriculture: Spray Irrigation - Direct Abstraction Type: Water may be abstracted from a single point Source: Groundwater Daily Rate (m3): Not Supplied Yearly Rate (m3): Not Supplied Details: C Chalk 3; Status: Temporary Authorised Start: 01 April Authorised End: 31 October Permit Start Date: 1st June 1996 Permit End Date: Not Supplied Positional Accuracy: Located by supplier to within 10m</p>	A8NW (SW)	599	3	534440 240760
22	<p>Water Abstractions</p> <p>Operator: Affinity Water Limited Licence Number: 6/33/30/*G/0008 Permit Version: 102 Location: Queens Road,Royston Authority: Environment Agency, Anglian Region Abstraction: Public Water Supply: Potable Water Supply - Direct Abstraction Type: Water may be abstracted from a single point Source: Groundwater Daily Rate (m3): Not Supplied Yearly Rate (m3): Not Supplied Details: Not Supplied Authorised Start: 01 January Authorised End: 31 December Permit Start Date: 14th November 2012 Permit End Date: Not Supplied Positional Accuracy: Located by supplier to within 100m</p>	A14SE (E)	729	3	535500 241200
22	<p>Water Abstractions</p> <p>Operator: Veolia Water Central Limited Licence Number: 6/33/30/*G/0008 Permit Version: 101 Location: Queens Road,Royston Authority: Environment Agency, Anglian Region Abstraction: Public Water Supply: Potable Water Supply - Direct Abstraction Type: Water may be abstracted from a single point Source: Groundwater Daily Rate (m3): Not Supplied Yearly Rate (m3): Not Supplied Details: Not Supplied Authorised Start: 01 January Authorised End: 31 December Permit Start Date: 20th July 2009 Permit End Date: Not Supplied Positional Accuracy: Located by supplier to within 100m</p>	A14SE (E)	729	3	535500 241200
22	<p>Water Abstractions</p> <p>Operator: Three Valleys Water Plc Licence Number: 6/33/30/*G/0008 Permit Version: 100 Location: Queens Road,Royston Authority: Environment Agency, Anglian Region Abstraction: Public Water Supply: Potable Water Supply - Direct Abstraction Type: Water may be abstracted from a single point Source: Groundwater Daily Rate (m3): Not Supplied Yearly Rate (m3): Not Supplied Details: C Chalk 3; Status: Perpetuity Authorised Start: 01 January Authorised End: 31 December Permit Start Date: 1st March 1994 Permit End Date: Not Supplied Positional Accuracy: Located by supplier to within 10m</p>	A14SE (E)	729	3	535500 241200

Map ID	Details	Quadrant Reference (Compass Direction)	Estimated Distance From Site	Contact	NGR
23	<p>Water Abstractions</p> <p>Operator: Affinity Water Limited Licence Number: 6/33/30/*G/0010 Permit Version: 102 Location: Two Bores At Therfield Authority: Environment Agency, Anglian Region Abstraction: Public Water Supply: Potable Water Supply - Direct Abstraction Type: Water may be abstracted from a single point Source: Groundwater Daily Rate (m3): Not Supplied Yearly Rate (m3): Not Supplied Details: Not Supplied Authorised Start: 01 January Authorised End: 31 December Permit Start Date: 14th November 2012 Permit End Date: Not Supplied Positional Accuracy: Located by supplier to within 100m</p>	A9SW (SE)	979	3	535200 240400
23	<p>Water Abstractions</p> <p>Operator: Veolia Water Central Limited Licence Number: 6/33/30/*G/0010 Permit Version: 101 Location: Two Bores At Therfield Authority: Environment Agency, Anglian Region Abstraction: Public Water Supply: Potable Water Supply - Direct Abstraction Type: Water may be abstracted from a single point Source: Groundwater Daily Rate (m3): Not Supplied Yearly Rate (m3): Not Supplied Details: Not Supplied Authorised Start: 01 January Authorised End: 31 December Permit Start Date: 20th July 2009 Permit End Date: Not Supplied Positional Accuracy: Located by supplier to within 100m</p>	A9SW (SE)	979	3	535200 240400
23	<p>Water Abstractions</p> <p>Operator: Three Valleys Water Plc Licence Number: 6/33/30/*G/0010 Permit Version: 100 Location: Two Bores At Therfield Authority: Environment Agency, Anglian Region Abstraction: Public Water Supply: Potable Water Supply - Direct Abstraction Type: Water may be abstracted from a single point Source: Groundwater Daily Rate (m3): Not Supplied Yearly Rate (m3): Not Supplied Details: C Chalk 3; Status: Perpetuity Authorised Start: 01 January Authorised End: 31 December Permit Start Date: 1st March 1994 Permit End Date: Not Supplied Positional Accuracy: Located by supplier to within 10m</p>	A9SW (SE)	979	3	535200 240400
	<p>Water Abstractions</p> <p>Operator: Kneesworth Farms Ltd Licence Number: 6/33/30/*G/0111 Permit Version: 101 Location: Borehole Nw Of Royston Authority: Environment Agency, Anglian Region Abstraction: General Farming And Domestic Abstraction Type: Water may be abstracted from a single point Source: Groundwater Daily Rate (m3): Not Supplied Yearly Rate (m3): Not Supplied Details: Not Supplied Authorised Start: 01 January Authorised End: 31 December Permit Start Date: 1st April 2008 Permit End Date: Not Supplied Positional Accuracy: Located by supplier to within 10m</p>	A23NE (N)	1347	3	534800 242700

Map ID	Details	Quadrant Reference (Compass Direction)	Estimated Distance From Site	Contact	NGR
	<p>Water Abstractions</p> <p>Operator: Royston Farms Ltd Licence Number: 6/33/30/*G/0111 Permit Version: 100 Location: Borehole Nw Of Royston Authority: Environment Agency, Anglian Region Abstraction: General Farming And Domestic Abstraction Type: Water may be abstracted from a single point Source: Groundwater Daily Rate (m3): Not Supplied Yearly Rate (m3): Not Supplied Details: C Chalk 3; Status: Perpetuity Authorised Start: 01 January Authorised End: 31 December Permit Start Date: 1st September 1993 Permit End Date: Not Supplied Positional Accuracy: Located by supplier to within 10m</p>	A23NE (N)	1347	3	534800 242700
	<p>Water Abstractions</p> <p>Operator: W Howes & Sons Licence Number: 6/33/30/*G/0034 Permit Version: 100 Location: Well 3 S Of Bassingbourn Authority: Environment Agency, Anglian Region Abstraction: General Farming And Domestic Abstraction Type: Water may be abstracted from a single point Source: Groundwater Daily Rate (m3): Not Supplied Yearly Rate (m3): Not Supplied Details: C Chalk 3; Status: Perpetuity Authorised Start: 01 January Authorised End: 31 December Permit Start Date: 1st February 1988 Permit End Date: Not Supplied Positional Accuracy: Located by supplier to within 100m</p>	A16SE (W)	1366	3	533400 241700
	<p>Water Abstractions</p> <p>Operator: Environment Agency Licence Number: 6/33/30/*G/0173/R02 Permit Version: 1 Location: Work No 35 Borehole At Litlington - Abstraction Point 2 Authority: Environment Agency, Anglian Region Abstraction: Other Environmental Improvements: Transfer between sources Abstraction Type: Water may be abstracted from a single point Source: Groundwater Daily Rate (m3): Not Supplied Yearly Rate (m3): Not Supplied Details: Not Supplied Authorised Start: 01 April Authorised End: 31 March Permit Start Date: 1st April 2024 Permit End Date: Not Supplied Positional Accuracy: Located by supplier to within 10m</p>	A6SE (SW)	1454	3	533510 240510
	<p>Water Abstractions</p> <p>Operator: Environment Agency Licence Number: 6/33/30/*G/0173/R02 Permit Version: 1 Location: Work No 35 Borehole At Litlington - Abstraction Point 2 Authority: Environment Agency, Anglian Region Abstraction: Environmental: Transfer between sources Abstraction Type: Water may be abstracted from a single point Source: Groundwater Daily Rate (m3): Not Supplied Yearly Rate (m3): Not Supplied Details: Not Supplied Authorised Start: 01 April Authorised End: 31 March Permit Start Date: 1st April 2018 Permit End Date: Not Supplied Positional Accuracy: Located by supplier to within 10m</p>	A6SE (SW)	1454	3	533510 240510

Map ID	Details	Quadrant Reference (Compass Direction)	Estimated Distance From Site	Contact	NGR
	<p>Water Abstractions</p> <p>Operator: Environment Agency Licence Number: 6/33/30/*G/0173/R01 Permit Version: 1 Location: Work No 35,Bore At Litlington Authority: Environment Agency, Anglian Region Abstraction: Environmental: Transfer between sources Abstraction Type: Water may be abstracted from a single point Source: Groundwater Daily Rate (m3): Not Supplied Yearly Rate (m3): Not Supplied Details: Not Supplied Authorised Start: 01 January Authorised End: 31 December Permit Start Date: 13th July 2015 Permit End Date: Not Supplied Positional Accuracy: Located by supplier to within 10m</p>	A6SE (SW)	1454	3	533510 240510
	<p>Water Abstractions</p> <p>Operator: Environment Agency Licence Number: 6/33/30/*G/0173 Permit Version: 101 Location: Work No 35,Bore At Litlington Authority: Environment Agency, Anglian Region Abstraction: Environmental: Transfer between sources Abstraction Type: Water may be abstracted from a single point Source: Groundwater Daily Rate (m3): Not Supplied Yearly Rate (m3): Not Supplied Details: Not Supplied Authorised Start: 01 January Authorised End: 31 December Permit Start Date: 17th May 2007 Permit End Date: Not Supplied Positional Accuracy: Located by supplier to within 10m</p>	A6SE (SW)	1454	3	533510 240510
	<p>Water Abstractions</p> <p>Operator: Environment Agency Licence Number: 6/33/30/*G/0173 Permit Version: 100 Location: Work No 35,Bore At Litlington Authority: Environment Agency, Anglian Region Abstraction: Environmental: Transfer between sources Abstraction Type: Water may be abstracted from a single point Source: Groundwater Daily Rate (m3): Not Supplied Yearly Rate (m3): Not Supplied Details: C Chalk 3; Status: Perpetuity Authorised Start: 01 January Authorised End: 31 December Permit Start Date: 1st June 1982 Permit End Date: Not Supplied Positional Accuracy: Located by supplier to within 10m</p>	A6SE (SW)	1454	3	533510 240510
	<p>Water Abstractions</p> <p>Operator: Environment Agency Licence Number: 6/33/30/*G/0173/R03 Permit Version: 1 Location: Work No 35 Borehole At Litlington - Abstraction Point 2 Authority: Environment Agency, Anglian Region Abstraction: Other Environmental Improvements: Transfer between sources Abstraction Type: Water may be abstracted from a single point Source: Groundwater Daily Rate (m3): Not Supplied Yearly Rate (m3): Not Supplied Details: Not Supplied Authorised Start: 01 April Authorised End: 31 March Permit Start Date: 30th May 2024 Permit End Date: Not Supplied Positional Accuracy: Located by supplier to within 10m</p>	A6SE (SW)	1464	3	533511 240489

Map ID	Details	Quadrant Reference (Compass Direction)	Estimated Distance From Site	Contact	NGR
	<p>Water Abstractions</p> <p>Operator: W Howes & Sons Licence Number: 6/33/30/*G/0034 Permit Version: 100 Location: Well 1 S Of Bassingbourn Authority: Environment Agency, Anglian Region Abstraction: General Farming And Domestic Abstraction Type: Water may be abstracted from a single point Source: Groundwater Daily Rate (m3): Not Supplied Yearly Rate (m3): Not Supplied Details: C Chalk 3; Status: Perpetuity Authorised Start: 01 January Authorised End: 31 December Permit Start Date: 1st February 1988 Permit End Date: Not Supplied Positional Accuracy: Located by supplier to within 100m</p>	A16NE (NW)	1473	3	533600 242300
	<p>Water Abstractions</p> <p>Operator: Forte Uk Ltd Licence Number: 6/33/30/*G/0195 Permit Version: 100 Location: Borehole At Litlington Authority: Environment Agency, Anglian Region Abstraction: Hotels; Public Houses And Conference Centres: General Use (Medium Loss) Abstraction Type: Water may be abstracted from a single point Source: Groundwater Daily Rate (m3): Not Supplied Yearly Rate (m3): Not Supplied Details: C Chalk 3; Status: Perpetuity Authorised Start: 01 January Authorised End: 31 December Permit Start Date: 1st December 1996 Permit End Date: Not Supplied Positional Accuracy: Located by supplier to within 10m</p>	A6SE (SW)	1486	3	533560 240380
	<p>Water Abstractions</p> <p>Operator: W Howes & Sons Licence Number: 6/33/30/*G/0034 Permit Version: 100 Location: Borehole 1 S Of Bassingbourn Authority: Environment Agency, Anglian Region Abstraction: General Farming And Domestic Abstraction Type: Water may be abstracted from a single point Source: Groundwater Daily Rate (m3): Not Supplied Yearly Rate (m3): Not Supplied Details: C Chalk 3; Status: Perpetuity Authorised Start: 01 January Authorised End: 31 December Permit Start Date: 1st February 1988 Permit End Date: Not Supplied Positional Accuracy: Located by supplier to within 100m</p>	A21SE (NW)	1507	3	533590 242340
	<p>Water Abstractions</p> <p>Operator: Affinity Water Limited Licence Number: 6/33/30/*G/0008 Permit Version: 102 Location: London Road,Royston Authority: Environment Agency, Anglian Region Abstraction: Public Water Supply: Potable Water Supply - Direct Abstraction Type: Water may be abstracted from a single point Source: Groundwater Daily Rate (m3): Not Supplied Yearly Rate (m3): Not Supplied Details: Not Supplied Authorised Start: 01 January Authorised End: 31 December Permit Start Date: 14th November 2012 Permit End Date: Not Supplied Positional Accuracy: Located by supplier to within 100m</p>	A4NE (SE)	1581	3	535700 240000

Map ID	Details	Quadrant Reference (Compass Direction)	Estimated Distance From Site	Contact	NGR
	<p>Water Abstractions</p> <p>Operator: Veolia Water Central Limited Licence Number: 6/33/30/*G/0008 Permit Version: 101 Location: London Road, Royston Authority: Environment Agency, Anglian Region Abstraction: Public Water Supply: Potable Water Supply - Direct Abstraction Type: Water may be abstracted from a single point Source: Groundwater Daily Rate (m3): Not Supplied Yearly Rate (m3): Not Supplied Details: Not Supplied Authorised Start: 01 January Authorised End: 31 December Permit Start Date: 20th July 2009 Permit End Date: Not Supplied Positional Accuracy: Located by supplier to within 100m</p>	A4NE (SE)	1581	3	535700 240000
	<p>Water Abstractions</p> <p>Operator: Three Valleys Water Plc Licence Number: 6/33/30/*G/0008 Permit Version: 100 Location: London Road, Royston Authority: Environment Agency, Anglian Region Abstraction: Public Water Supply: Potable Water Supply - Direct Abstraction Type: Water may be abstracted from a single point Source: Groundwater Daily Rate (m3): Not Supplied Yearly Rate (m3): Not Supplied Details: Not Supplied Authorised Start: 01 January Authorised End: 31 December Permit Start Date: 1st March 1994 Permit End Date: Not Supplied Positional Accuracy: Located by supplier to within 10m</p>	A4NE (SE)	1581	3	535700 240000
	<p>Water Abstractions</p> <p>Operator: Three Valleys Water Plc Licence Number: 6/33/30/*g/008 Permit Version: Not Supplied Location: London Road, , ROYSTON, Hertfordshire Authority: Environment Agency, Anglian Region Abstraction: Public Water Supply Abstraction Type: Not Supplied Source: Well And Borehole Daily Rate (m3): 996 Yearly Rate (m3): 2728000 Details: C Chalk 3; Status: Perpetuity Authorised Start: Not Supplied Authorised End: Not Supplied Permit Start Date: Not Supplied Permit End Date: Not Supplied Positional Accuracy: Located by supplier to within 10m</p>	A4NE (SE)	1581	3	535701 240001
	<p>Water Abstractions</p> <p>Operator: J A Clayton Ltd Licence Number: 6/33/30/*g/120 Permit Version: Not Supplied Location: Well South Of, BASSINGBOURN Authority: Environment Agency, Anglian Region Abstraction: Agriculture (General) Abstraction Type: Not Supplied Source: Well And Borehole Daily Rate (m3): 0 Yearly Rate (m3): 450 Details: C Chalk 3; Status: Revoked Authorised Start: Not Supplied Authorised End: Not Supplied Permit Start Date: Not Supplied Permit End Date: Not Supplied Positional Accuracy: Located by supplier to within 100m</p>	A21SE (NW)	1611	3	533600 242500

Map ID	Details	Quadrant Reference (Compass Direction)	Estimated Distance From Site	Contact	NGR
	<p>Water Abstractions</p> <p>Operator: W Howes & Sons Licence Number: 6/33/30/*G/0034 Permit Version: 100 Location: Borehole 2 S Of Bassingbourn Authority: Environment Agency, Anglian Region Abstraction: General Farming And Domestic Abstraction Type: Water may be abstracted from a single point Source: Groundwater Daily Rate (m3): Not Supplied Yearly Rate (m3): Not Supplied Details: C Chalk 3; Status: Perpetuity Authorised Start: 01 January Authorised End: 31 December Permit Start Date: 1st February 1988 Permit End Date: Not Supplied Positional Accuracy: Located by supplier to within 100m</p>	A16NW (NW)	1685	3	533240 242150
	<p>Water Abstractions</p> <p>Operator: Cokenach Limited Licence Number: 6/33/30/*G/0237/R02 Permit Version: 1 Location: Borehole At Royston, Hertfordshire Authority: Environment Agency, Anglian Region Abstraction: General Agriculture: Spray Irrigation - Direct Abstraction Type: Water may be abstracted from a single point Source: Groundwater Daily Rate (m3): Not Supplied Yearly Rate (m3): Not Supplied Details: Not Supplied Authorised Start: 01 April Authorised End: 31 October Permit Start Date: 30th May 2018 Permit End Date: Not Supplied Positional Accuracy: Located by supplier to within 10m</p>	A16NW (NW)	1734	3	533199 242177
	<p>Water Abstractions</p> <p>Operator: Cokenach Limited Licence Number: 6/33/30/*G/0237/R011 Permit Version: 1 Location: Borehole At Royston, Hertfordshire Authority: Environment Agency, Anglian Region Abstraction: General Agriculture: Spray Irrigation - Direct Abstraction Type: Water may be abstracted from a single point Source: Groundwater Daily Rate (m3): Not Supplied Yearly Rate (m3): Not Supplied Details: Not Supplied Authorised Start: 01 April Authorised End: 31 October Permit Start Date: 1st April 2018 Permit End Date: Not Supplied Positional Accuracy: Located by supplier to within 10m</p>	A16NW (NW)	1734	3	533199 242177
	<p>Water Abstractions</p> <p>Operator: Cokenach Limited Licence Number: 6/33/30/*G/0237/R01 Permit Version: 1 Location: Borehole At Royston, Hertfordshire Authority: Environment Agency, Anglian Region Abstraction: General Agriculture: Spray Irrigation - Direct Abstraction Type: Water may be abstracted from a single point Source: Groundwater Daily Rate (m3): Not Supplied Yearly Rate (m3): Not Supplied Details: Not Supplied Authorised Start: 01 April Authorised End: 31 October Permit Start Date: 1st April 2017 Permit End Date: Not Supplied Positional Accuracy: Located by supplier to within 10m</p>	A16NW (NW)	1734	3	533199 242177

Map ID	Details	Quadrant Reference (Compass Direction)	Estimated Distance From Site	Contact	NGR
	<p>Water Abstractions</p> <p>Operator: N H P (Uk) Ltd Licence Number: 6/33/30/*G/0237 Permit Version: 3 Location: Borehole At Royston, Hertfordshire Authority: Environment Agency, Anglian Region Abstraction: General Agriculture: Spray Irrigation - Direct Abstraction Type: Water may be abstracted from a single point Source: Groundwater Daily Rate (m3): Not Supplied Yearly Rate (m3): Not Supplied Details: Not Supplied Authorised Start: 01 April Authorised End: 31 October Permit Start Date: 10th January 2013 Permit End Date: Not Supplied Positional Accuracy: Located by supplier to within 10m</p>	A16NW (NW)	1734	3	533199 242177
	<p>Water Abstractions</p> <p>Operator: W Howes & Sons Licence Number: 6/33/30/*G/0034 Permit Version: 100 Location: Well 2 S Of Bassingbourn Authority: Environment Agency, Anglian Region Abstraction: General Farming And Domestic Abstraction Type: Water may be abstracted from a single point Source: Groundwater Daily Rate (m3): Not Supplied Yearly Rate (m3): Not Supplied Details: C Chalk 3; Status: Perpetuity Authorised Start: 01 January Authorised End: 31 December Permit Start Date: 1st February 1988 Permit End Date: Not Supplied Positional Accuracy: Located by supplier to within 100m</p>	A16NW (NW)	1744	3	533200 242200
	<p>Water Abstractions</p> <p>Operator: D & G Tamburello Licence Number: 6/33/30/*G/0090 Permit Version: 100 Location: Borehole Se Of Kneesworth Authority: Environment Agency, Anglian Region Abstraction: General Farming And Domestic Abstraction Type: Water may be abstracted from a single point Source: Groundwater Daily Rate (m3): Not Supplied Yearly Rate (m3): Not Supplied Details: C Chalk 3; Status: Perpetuity Authorised Start: 01 January Authorised End: 31 December Permit Start Date: 1st November 1995 Permit End Date: Not Supplied Positional Accuracy: Located by supplier to within 100m</p>	(N)	1836	3	535080 243160
	<p>Water Abstractions</p> <p>Operator: W H Darling Licence Number: 6/33/30/*G/0016 Permit Version: 100 Location: Borehole Sw Of Royston Authority: Environment Agency, Anglian Region Abstraction: General Farming And Domestic Abstraction Type: Water may be abstracted from a single point Source: Groundwater Daily Rate (m3): Not Supplied Yearly Rate (m3): Not Supplied Details: Not Supplied Authorised Start: 01 January Authorised End: 31 December Permit Start Date: 1st December 1966 Permit End Date: Not Supplied Positional Accuracy: Located by supplier to within 100m</p>	(S)	1889	3	534100 239500

Map ID	Details	Quadrant Reference (Compass Direction)	Estimated Distance From Site	Contact	NGR
	<p>Water Abstractions</p> <p>Operator: W H Darling Licence Number: 6/33/30/*G/0016 Permit Version: 100 Location: Well Sw Of Royston Authority: Environment Agency, Anglian Region Abstraction: General Farming And Domestic Abstraction Type: Water may be abstracted from a single point Source: Groundwater Daily Rate (m3): Not Supplied Yearly Rate (m3): Not Supplied Details: C Chalk 3; Status: Perpetuity Authorised Start: 01 January Authorised End: 31 December Permit Start Date: 1st December 1966 Permit End Date: Not Supplied Positional Accuracy: Located by supplier to within 10m</p>	(S)	1889	3	534100 239500
	<p>Water Abstractions</p> <p>Operator: W H Darling Licence Number: 6/33/30/*g/016 Permit Version: Not Supplied Location: Well South West Of, , ROYSTON, Hertfordshire Authority: Environment Agency, Anglian Region Abstraction: Domestic & Agriculture Abstraction Type: Not Supplied Source: Well And Borehole Daily Rate (m3): 3 Yearly Rate (m3): 9000 Details: C Chalk 3; Status: Perpetuity Authorised Start: Not Supplied Authorised End: Not Supplied Permit Start Date: Not Supplied Permit End Date: Not Supplied Positional Accuracy: Located by supplier to within 10m</p>	(S)	1892	3	534105 239495
	<p>Water Abstractions</p> <p>Operator: A Rodia Licence Number: 6/33/30/*g/085 Permit Version: Not Supplied Location: Borehole South East Of Kneesworth, BASSINGBOURN Authority: Environment Agency, Anglian Region Abstraction: Agriculture (General) Abstraction Type: Not Supplied Source: Well And Borehole Daily Rate (m3): 10 Yearly Rate (m3): 181820 Details: C Chalk 3; Status: Revoked Authorised Start: Not Supplied Authorised End: Not Supplied Permit Start Date: Not Supplied Permit End Date: Not Supplied Positional Accuracy: Located by supplier to within 100m</p>	(N)	1974	3	535050 243305
	<p>Water Abstractions</p> <p>Operator: Turnpike Nurseries Licence Number: 6/33/30/*G/0218 Permit Version: 100 Location: Borehole At Kneesworth Authority: Environment Agency, Anglian Region Abstraction: General Agriculture: Spray Irrigation - Direct Abstraction Type: Water may be abstracted from a single point Source: Groundwater Daily Rate (m3): Not Supplied Yearly Rate (m3): Not Supplied Details: Not Supplied Authorised Start: 01 January Authorised End: 31 December Permit Start Date: 1st November 1995 Permit End Date: Not Supplied Positional Accuracy: Located by supplier to within 100m</p>	(N)	1979	3	535050 243310

Map ID	Details	Quadrant Reference (Compass Direction)	Estimated Distance From Site	Contact	NGR
	Groundwater Vulnerability Map Combined Classification: Principle Bedrock Aquifer - High Vulnerability Combined Vulnerability: High Combined Aquifer: Productive Bedrock Aquifer, No Superficial Aquifer Pollutant Speed: High Bedrock Flow: Well Connected Fractures Dilution: <300 mm/year Baseflow Index: >70% Superficial Patchiness: <90% Superficial Thickness: <3m Superficial Recharge: No Data	A13SE (S)	0	4	534749 241314
	Groundwater Vulnerability - Soluble Rock Risk Classification: Significant Risk - Problems Unlikely	A13SE (S)	0	4	534749 241314
	Bedrock Aquifer Designations Aquifer Designation: Principal Aquifer	A13SE (S)	0	4	534749 241314
	Superficial Aquifer Designations No Data Available				
24	Source Protection Zones Name: Not Supplied Source: Environment Agency, Head Office Reference: Not Supplied Type: Zone III (Total Catchment): The total area needed to support the discharge from the protected groundwater source.	A13SE (S)	0	3	534749 241314
25	Source Protection Zones Name: Not Supplied Source: Environment Agency, Head Office Reference: Not Supplied Type: Zone II (Outer Protection Zone): Either 25% of the source area or a 400 day travel time whichever is greater.	A13SE (S)	183	3	534808 241102
26	Source Protection Zones Name: Not Supplied Source: Environment Agency, Head Office Reference: Not Supplied Type: Zone I (Inner Protection Zone): Travel time of 50 days or less to the groundwater source.	A13SE (S)	212	3	534841 241081
	Extreme Flooding from Rivers or Sea without Defences None				
	Flooding from Rivers or Sea without Defences None				
	Areas Benefiting from Flood Defences None				
	Flood Water Storage Areas None				
	Flood Defences None				
27	OS Water Network Lines Watercourse Form: Inland river Watercourse Length: 30.4 Watercourse Level: On ground surface Permanent: True Watercourse Name: Not Supplied Catchment Name: Cam Ely Ouse and South Level Primacy: 1	A13SE (E)	200	5	534975 241271
28	OS Water Network Lines Watercourse Form: Inland river Watercourse Length: 176.3 Watercourse Level: On ground surface Permanent: True Watercourse Name: Not Supplied Catchment Name: Cam Ely Ouse and South Level Primacy: 1	A12NE (W)	339	5	534395 241443

Map ID	Details	Quadrant Reference (Compass Direction)	Estimated Distance From Site	Contact	NGR
29	OS Water Network Lines Watercourse Form: Inland river Watercourse Length: 24.2 Watercourse Level: Underground Permanent: True Watercourse Name: Not Supplied Catchment Name: Cam Ely Ouse and South Level Primacy: 1	A12NE (W)	447	5	534272 241317
30	OS Water Network Lines Watercourse Form: Inland river Watercourse Length: 118.7 Watercourse Level: On ground surface Permanent: True Watercourse Name: Not Supplied Catchment Name: Cam Ely Ouse and South Level Primacy: 1	A12SE (W)	465	5	534255 241299
31	OS Water Network Lines Watercourse Form: Inland river Watercourse Length: 322.5 Watercourse Level: On ground surface Permanent: True Watercourse Name: Not Supplied Catchment Name: Cam Ely Ouse and South Level Primacy: 1	A18SE (N)	509	5	534803 241861
32	OS Water Network Lines Watercourse Form: Inland river Watercourse Length: 66.3 Watercourse Level: On ground surface Permanent: True Watercourse Name: Not Supplied Catchment Name: Cam Ely Ouse and South Level Primacy: 1	A8SE (S)	766	5	534779 240509

Map ID	Details	Quadrant Reference (Compass Direction)	Estimated Distance From Site	Contact	NGR
33	Licensed Waste Management Facilities (Locations) Licence Number: 80209 Location: Royston C A Site, Beverley Close, Royston, Hertfordshire, SG8 5HF Operator Name: HERTFORDSHIRE COUNTY COUNCIL Operator Location: Not Supplied Authority: Environment Agency - Anglian Region, Central Area Site Category: Household Waste Amenity Sites Licence Status: Issued Issued: 1st April 1996 Last Modified: Not Supplied Expires: Not Supplied Suspended: Not Supplied Revoked: Not Supplied Surrendered: Not Supplied IPPC Reference: Not Supplied Positional Accuracy: Located by supplier to within 100m	A13NE (NE)	288	3	534900 241600
34	Licensed Waste Management Facilities (Locations) Licence Number: 75163 Location: Royston Hwrc, Beverly Close, Royston, Hertfordshire, SG8 5HF Operator Name: HERTFORDSHIRE COUNTY COUNCIL Operator Location: Not Supplied Authority: Environment Agency - Anglian Region, Central Area Site Category: Household, Commercial And Industrial Transfer Stations Licence Status: Issued Issued: 6th September 2005 Last Modified: Not Supplied Expires: Not Supplied Suspended: Not Supplied Revoked: Not Supplied Surrendered: Not Supplied IPPC Reference: Not Supplied Positional Accuracy: Located by supplier to within 10m	A18SE (NE)	372	3	534955 241664
	Local Authority Landfill Coverage Name: Hertfordshire County Council - Has supplied landfill data		0	6	534749 241314
	Local Authority Landfill Coverage Name: North Hertfordshire District Council - Has supplied landfill data		0	2	534749 241314
	Local Authority Landfill Coverage Name: South Cambridgeshire District Council - Has supplied landfill data		342	7	534469 241575
	Local Authority Landfill Coverage Name: Cambridgeshire County Council - Has not been able to supply Landfill data		342	8	534469 241575
35	Potentially Infilled Land (Non-Water) Bearing Ref: N Use: Unknown Filled Ground (Pit, quarry etc) Date of Mapping: 1993	A18SW (N)	419	-	534672 241766
36	Potentially Infilled Land (Non-Water) Bearing Ref: SE Use: Unknown Filled Ground (Pit, quarry etc) Date of Mapping: 1990	A9NW (SE)	702	-	535345 240873
37	Potentially Infilled Land (Non-Water) Bearing Ref: SE Use: Unknown Filled Ground (Pit, quarry etc) Date of Mapping: 1990	A9NW (SE)	709	-	535348 240864

Map ID	Details	Quadrant Reference (Compass Direction)	Estimated Distance From Site	Contact	NGR
38	<p>Registered Waste Transfer Sites</p> <p>Licence Holder: Hertfordshire County Council Licence Reference: 96/368 Site Location: Royston H.W.S., York Way, Royston, Hertfordshire Operator Location: County Hall, Pegs Lane, HERTFORD, Hertfordshire, SG13 8DN Authority: Environment Agency - Anglian Region, Central Area Site Category: Civic Amenity Max Input Rate: Very Small (Less than 10,000 tonnes per year) Waste Source: No known restriction on source of waste Restrictions: Licence Status: Operational as far as is knownOperational Dated: 1st March 1996 Preceded By: 11/S11 Licence: Superseded By: Not Given Licence: Positional Accuracy: Manually positioned to the address or location Boundary Quality: Not Supplied Authorised Waste: Civic Amenity Waste Max.Waste Permitted By Licence Prohibited Waste: Spec.Waste (Epa'90:S62/1996 Regs) Waste N.O.S.</p>	A13NE (NE)	357	3	534950 241650
38	<p>Registered Waste Transfer Sites</p> <p>Licence Holder: Herts C.C. Licence Reference: 11/S11 Site Location: Royston H.W.S., York Way, Royston, Hertfordshire Operator Location: Goldings, North Road, HERTFORD, Hertfordshire, SG13 8DE Authority: Environment Agency - Anglian Region, Central Area Site Category: Civic Amenity Max Input Rate: Undefined Waste Source: No known restriction on source of waste Restrictions: Licence Status: Record supersededSuperseded Dated: 1st February 1977 Preceded By: Not Given Licence: Superseded By: 96/368 Licence: Positional Accuracy: Manually positioned to the address or location Boundary Quality: Not Supplied Authorised Waste: Civic Amenity/Refuse Amenity Waste</p>	A13NE (NE)	357	3	534950 241650
39	<p>Registered Waste Transfer Sites</p> <p>Licence Holder: Highground Contracting Ltd Licence Reference: 95/340 Site Location: Depot At Green Drift, Royston, Hertfordshire Operator Location: John Doyle House, Little Burrows, WELWYN GARDEN CITY, Hertfordshire, AL7 2SP Authority: Environment Agency - Thames Region, North East Area Site Category: Transfer Max Input Rate: Very Small (Less than 10,000 tonnes per year) Waste Source: No known restriction on source of waste Restrictions: Licence Status: Licence has completion certificateSurrendered Dated: 1st July 1995 Preceded By: Not Given Licence: Superseded By: Not Given Licence: Positional Accuracy: Manually positioned to the address or location Boundary Quality: Not Supplied Authorised Waste: Herts Cat.A - Inert/Biol'Y Stable W. Max.Storage In Licence Max.Waste Permitted By Licence Prohibited Waste: Waste N.O.S.</p>	A14SW (SE)	462	3	535200 241100

Map ID	Details	Quadrant Reference (Compass Direction)	Estimated Distance From Site	Contact	NGR
40	<p>Registered Waste Treatment or Disposal Sites</p> <p>Licence Holder: Johnson Matthey Plc Licence Reference: 88/224 Site Location: Johnson Matthey Plc, Orchard Road, Royston, Hertfordshire Operator Location: As Site Address Authority: Environment Agency - Thames Region, North East Area Site Category: Storage Max Input Rate: Large (Equal to or greater than 75,000 and less than 250,000 tonnes per year) Waste Source: Waste produced/controlled by licence holder Restrictions: Licence Status: Licence lapsed/cancelled/defunct/not applicable/surrenderedCancelled Dated: 1st June 1988 Preceded By: Not Given Licence: Superseded By: Not Given Licence: Positional Accuracy: Approximate location provided by supplier Boundary Quality: Not Supplied Authorised Waste Caustic Ph 12+ Dil. Nitric Acid Ph > 2 Dil. Hydrochloric Acid Ph > 2 Drummed Flammable Waste Drummed Organic Waste Effluent Sludge Ph - 9.6 Effluent Sludge - High Chloride High Chloride Filtrate Inorganic Mercury Prohibited Waste Liable To Cause Environmental Hazards Poisonous, Noxious And Polluting N.O.S</p>	A13NE (N)	154	3	534800 241500

Map ID	Details	Quadrant Reference (Compass Direction)	Estimated Distance From Site	Contact	NGR
41	<p>Control of Major Accident Hazards Sites (COMAH)</p> <p>Name: Johnson Matthey Plc Location: Royston Site, Orchard Road, Royston, Hertfordshire, Sg8 5he Reference: Not Supplied Type: Lower Tier Status: Active Positional Accuracy: Manually positioned to the road within the address or location</p>	A13SE (SE)	33	9	534809 241285
42	<p>Control of Major Accident Hazards Sites (COMAH)</p> <p>Name: Johnson Matthey Plc Location: Royston, Head Quarters, Orchard Road, Royston, Hertfordshire, Sg8 5HE Reference: Not Supplied Type: Upper Tier Status: Active Positional Accuracy: Manually positioned to the address or location</p>	A13NE (E)	83	9	534848 241345
43	<p>Notification of Installations Handling Hazardous Substances (NIHHS)</p> <p>Name: Johnson Matthey Chemicals Limited Location: Orchard Road, ROYSTON, Hertfordshire, SG8 5HE Status: Not Active Positional Accuracy: Located by supplier to within 100m</p>	A13NE (NE)	68	9	534800 241400
44	<p>Planning Hazardous Substance Consents</p> <p>Name: Johnson Matthey Plc Location: Orchard Road, Royston, Hertfordshire, Sg8 5he Authority: North Hertfordshire District Council Application Ref: 92/01185/1HSC Hazardous Chlorine Substance: Maximum Quantity: 12 Application date: 22nd December 1992 Decision: Deemed Consent Granted Positional Accuracy: Manually positioned to the address or location</p>	A13NE (NE)	78	10	534838 241359
44	<p>Planning Hazardous Substance Consents</p> <p>Name: Johnson Matthey Location: Orchard Road, Royston, SG8 Authority: North Hertfordshire District Council Application Ref: 92/01051/1HSD Hazardous Chlorine Substance: Maximum Quantity: 0 Application date: 24th June 1992 Decision: Withdrawn Positional Accuracy: Manually positioned to the address or location</p>	A13NE (NE)	78	10	534838 241359
45	<p>Planning Hazardous Substance Enforcements</p> <p>Location: Ivy Farm, Baldock Road, Royston Authority: North Hertfordshire District Council Reference: 05/00038/1enf Dated: 4th February 2005 Details: Illegal Dumping Of Metal And Fridges Positional Accuracy: Manually positioned to the address or location</p>	A8NW (S)	631	10	534497 240695

Map ID	Details	Quadrant Reference (Compass Direction)	Estimated Distance From Site	Contact	NGR
	BGS 1:625,000 Solid Geology Description: White Chalk Subgroup	A13SE (S)	0	1	534749 241314
	BGS Estimated Soil Chemistry Source: British Geological Survey, National Geoscience Information Service Soil Sample Type: Rural Soil Arsenic Concentration: <15 mg/kg Cadmium Concentration: <1.8 mg/kg Chromium Concentration: 20 - 40 mg/kg Lead Concentration: <100 mg/kg Nickel Concentration: <15 mg/kg	A13SE (S)	0	1	534749 241314
	BGS Estimated Soil Chemistry Source: British Geological Survey, National Geoscience Information Service Soil Sample Type: Rural Soil Arsenic Concentration: <15 mg/kg Cadmium Concentration: <1.8 mg/kg Chromium Concentration: 20 - 40 mg/kg Lead Concentration: <100 mg/kg Nickel Concentration: 15 - 30 mg/kg	A18NW (N)	769	1	534474 242072
46	BGS Recorded Mineral Sites Site Name: Royston Chalk Pit Location: Royston, Hertfordshire Source: British Geological Survey, National Geoscience Information Service Reference: 165878 Type: Opencast Status: Ceased Operator: Unknown Operator Operator Location: Not Supplied Periodic Type: Cretaceous Geology: Holywell Nodular Chalk Formation Commodity: Chalk Positional Accuracy: Located by supplier to within 10m	A18SW (N)	426	1	534664 241772
47	BGS Recorded Mineral Sites Site Name: Baldock Street Chalk Pit Location: Royston, Hertfordshire Source: British Geological Survey, National Geoscience Information Service Reference: 165877 Type: Opencast Status: Ceased Operator: Unknown Operator Operator Location: Not Supplied Periodic Type: Cretaceous Geology: Holywell Nodular Chalk Formation Commodity: Chalk Positional Accuracy: Located by supplier to within 10m	A9NW (SE)	729	1	535360 240846
	BGS Measured Urban Soil Chemistry No data available				
	BGS Urban Soil Chemistry Averages No data available				
	Coal Mining Affected Areas In an area that might not be affected by coal mining				
	Non Coal Mining Areas of Great Britain Risk: Rare Source: British Geological Survey, National Geoscience Information Service	A13SE (S)	0	1	534749 241314
	Non Coal Mining Areas of Great Britain Risk: Rare Source: British Geological Survey, National Geoscience Information Service	A13SE (E)	224	1	535000 241314
	Potential for Collapsible Ground Stability Hazards Hazard Potential: Very Low Source: British Geological Survey, National Geoscience Information Service	A13SE (S)	0	1	534749 241314
	Potential for Collapsible Ground Stability Hazards Hazard Potential: Very Low Source: British Geological Survey, National Geoscience Information Service	A13SE (E)	224	1	535000 241314

Map ID	Details	Quadrant Reference (Compass Direction)	Estimated Distance From Site	Contact	NGR
	Potential for Compressible Ground Stability Hazards Hazard Potential: No Hazard Source: British Geological Survey, National Geoscience Information Service	A13SE (S)	0	1	534749 241314
	Potential for Compressible Ground Stability Hazards Hazard Potential: No Hazard Source: British Geological Survey, National Geoscience Information Service	A13SE (E)	224	1	535000 241314
	Potential for Ground Dissolution Stability Hazards Hazard Potential: No Hazard Source: British Geological Survey, National Geoscience Information Service	A13SE (S)	0	1	534749 241314
	Potential for Ground Dissolution Stability Hazards Hazard Potential: No Hazard Source: British Geological Survey, National Geoscience Information Service	A13SE (E)	224	1	535000 241314
	Potential for Landslide Ground Stability Hazards Hazard Potential: No Hazard Source: British Geological Survey, National Geoscience Information Service	A13SE (S)	0	1	534749 241314
	Potential for Landslide Ground Stability Hazards Hazard Potential: No Hazard Source: British Geological Survey, National Geoscience Information Service	A13SE (E)	224	1	535000 241314
	Potential for Running Sand Ground Stability Hazards Hazard Potential: No Hazard Source: British Geological Survey, National Geoscience Information Service	A13SE (S)	0	1	534749 241314
	Potential for Running Sand Ground Stability Hazards Hazard Potential: No Hazard Source: British Geological Survey, National Geoscience Information Service	A13SE (E)	224	1	535000 241314
	Potential for Shrinking or Swelling Clay Ground Stability Hazards Hazard Potential: No Hazard Source: British Geological Survey, National Geoscience Information Service	A13SE (S)	0	1	534749 241314
	Potential for Shrinking or Swelling Clay Ground Stability Hazards Hazard Potential: No Hazard Source: British Geological Survey, National Geoscience Information Service	A13SE (E)	224	1	535000 241314
	Radon Potential - Radon Affected Areas Affected Area: The property is in a Lower probability radon area (less than 1% of homes are estimated to be at or above the Action Level). Source: British Geological Survey, National Geoscience Information Service	A13SE (S)	0	1	534749 241314
	Radon Potential - Radon Protection Measures Protection Measure: No radon protective measures are necessary in the construction of new dwellings or extensions Source: British Geological Survey, National Geoscience Information Service	A13SE (S)	0	1	534749 241314

Map ID	Details	Quadrant Reference (Compass Direction)	Estimated Distance From Site	Contact	NGR
48	<p>Contemporary Trade Directory Entries</p> <p>Name: Product Finishing Location: Unit 2, Orchard Road, Royston, Hertfordshire, SG8 5HD Classification: Powder Coatings Status: Active Positional Accuracy: Automatically positioned to the address</p>	A13SW (W)	53	-	534682 241292
48	<p>Contemporary Trade Directory Entries</p> <p>Name: Cam European Freight Services Ltd Location: Unit 4, Orchard Road, Royston, Hertfordshire, SG8 5HA Classification: Freight Forwarders Status: Inactive Positional Accuracy: Automatically positioned to the address</p>	A13NW (W)	54	-	534667 241325
48	<p>Contemporary Trade Directory Entries</p> <p>Name: A M C O Products Location: Unit 5, Orchard Road, Royston, Hertfordshire, SG8 5HD Classification: Plastics - Injection Moulding Status: Active Positional Accuracy: Automatically positioned to the address</p>	A13NW (W)	58	-	534661 241343
48	<p>Contemporary Trade Directory Entries</p> <p>Name: L B Precision Sheet Metalwork Ltd Location: Unit 6, Orchard Road, Royston, Hertfordshire, SG8 5HD Classification: Sheet Metal Work Status: Inactive Positional Accuracy: Automatically positioned to the address</p>	A13NW (NW)	70	-	534652 241363
49	<p>Contemporary Trade Directory Entries</p> <p>Name: Jewson Location: JEWSONS, ORCHARD ROAD, ROYSTON, SG8 5HA Classification: Builders' Merchants Status: Active Positional Accuracy: Automatically positioned to the address</p>	A13SE (S)	67	-	534788 241217
50	<p>Contemporary Trade Directory Entries</p> <p>Name: I A W S Location: Freeman Court, 1-3, Jarman Way, Royston, Hertfordshire, SG8 5HW Classification: Fertilisers Status: Inactive Positional Accuracy: Manually positioned to the address or location</p>	A13SW (SW)	70	-	534697 241226
50	<p>Contemporary Trade Directory Entries</p> <p>Name: Origin Fertilisers Uk Ltd Location: Freeman Court, 1-3, Jarman Way, Royston, Hertfordshire, SG8 5HW Classification: Fertilisers Status: Active Positional Accuracy: Manually positioned to the address or location</p>	A13SW (SW)	70	-	534697 241226
51	<p>Contemporary Trade Directory Entries</p> <p>Name: Meldform Metals Location: 5-7, Jarman Way, Royston, Hertfordshire, SG8 5HW Classification: Chemicals & Allied Products Status: Inactive Positional Accuracy: Automatically positioned to the address</p>	A13SW (S)	80	-	534713 241202
51	<p>Contemporary Trade Directory Entries</p> <p>Name: Willow Tree Press Location: 9, Jarman Way, Royston, SG8 5HW Classification: Printers Status: Inactive Positional Accuracy: Automatically positioned to the address</p>	A13SW (S)	96	-	534722 241181
51	<p>Contemporary Trade Directory Entries</p> <p>Name: S D I Greenstone Location: 11, Jarman Way, Royston, Hertfordshire, SG8 5HW Classification: Automation Systems & Equipment Status: Inactive Positional Accuracy: Automatically positioned to the address</p>	A13SW (S)	107	-	534726 241169
52	<p>Contemporary Trade Directory Entries</p> <p>Name: Johnson Matthey Location: Orchard Road, Royston, Hertfordshire, SG8 5HE Classification: Precious Metal Recovery Status: Inactive Positional Accuracy: Automatically positioned to the address</p>	A13NE (E)	83	-	534848 241345
52	<p>Contemporary Trade Directory Entries</p> <p>Name: Johnson Matthey Location: Orchard Road, Royston, SG8 5HE Classification: Chemical Manufacturers Status: Inactive Positional Accuracy: Automatically positioned to the address</p>	A13NE (E)	83	-	534848 241345

Map ID	Details	Quadrant Reference (Compass Direction)	Estimated Distance From Site	Contact	NGR
53	Contemporary Trade Directory Entries Name: Kentruck (Uk) Location: Unit 7, Orchard Road, Royston, Hertfordshire, SG8 5HD Classification: Mechanical Handling Equipment Status: Inactive Positional Accuracy: Automatically positioned to the address	A13NW (NW)	85	-	534643 241379
53	Contemporary Trade Directory Entries Name: J P C Ltd Location: Unit 7, Orchard Road, Royston, Hertfordshire, SG8 5HD Classification: Spraying - Paint & Coatings Status: Inactive Positional Accuracy: Automatically positioned to the address	A13NW (NW)	85	-	534643 241379
53	Contemporary Trade Directory Entries Name: Windmill Car & Commercials Location: Unit 7, Orchard Road, Royston, SG8 5HD Classification: Garage Services Status: Active Positional Accuracy: Automatically positioned to the address	A13NW (NW)	89	-	534635 241374
53	Contemporary Trade Directory Entries Name: G D H Office Interiors Ltd Location: Unit 8, Orchard Road, Royston, Hertfordshire, SG8 5HD Classification: Office Furniture & Equipment Status: Inactive Positional Accuracy: Automatically positioned to the address	A13NW (NW)	99	-	534636 241397
53	Contemporary Trade Directory Entries Name: Maas Location: Unit 8, Orchard Road, Royston, Hertfordshire, SG8 5HD Classification: Plastics - Injection Moulding Status: Inactive Positional Accuracy: Automatically positioned to the address	A13NW (NW)	99	-	534636 241397
53	Contemporary Trade Directory Entries Name: G & B Location: Unit 9, Orchard Road, Royston, Hertfordshire, SG8 5HD Classification: Car Body Repairs Status: Inactive Positional Accuracy: Automatically positioned to the address	A13NW (NW)	113	-	534631 241413
53	Contemporary Trade Directory Entries Name: Royston Autocare Ltd Location: Unit 10, Orchard Road, Royston, SG8 5HD Classification: Garage Services Status: Active Positional Accuracy: Automatically positioned to the address	A13NW (NW)	131	-	534623 241432
54	Contemporary Trade Directory Entries Name: Royston Stoves Ltd Location: Unit 17, Orchard Road, Royston, SG8 5HD Classification: Cookers - Sales & Service Status: Active Positional Accuracy: Automatically positioned to the address	A13SW (W)	108	-	534621 241296
54	Contemporary Trade Directory Entries Name: Fibre4tv Ltd Location: Unit 18, Orchard Road, Royston, Hertfordshire, SG8 5HD Classification: Fibre Optics Status: Active Positional Accuracy: Manually positioned to the address or location	A13NW (W)	110	-	534610 241322
54	Contemporary Trade Directory Entries Name: Afi Ltd Location: Unit 17/20, Greenfield, Royston, Hertfordshire, SG8 5HN Classification: Furniture Manufacturers - Home & Office Status: Inactive Positional Accuracy: Automatically positioned to the address	A13SW (W)	111	-	534617 241296
54	Contemporary Trade Directory Entries Name: Inter County Location: Unit 17-20, Greenfield, Royston, Hertfordshire, SG8 5HN Classification: Office Furniture & Equipment Status: Inactive Positional Accuracy: Automatically positioned to the address	A13SW (W)	111	-	534617 241296
55	Contemporary Trade Directory Entries Name: Collins Motor Engineers Location: Unit 15, Orchard Road, Royston, SG8 5HD Classification: Garage Services Status: Active Positional Accuracy: Automatically positioned to the address	A13SW (W)	110	-	534628 241273

Map ID	Details	Quadrant Reference (Compass Direction)	Estimated Distance From Site	Contact	NGR
55	Contemporary Trade Directory Entries Name: Jamie Porter Ltd Location: The Alfa Workshop Unit 15, Orchard Road, Royston, SG8 5HD Classification: Car Engine Tuning & Diagnostic Services Status: Inactive Positional Accuracy: Automatically positioned to the address	A13SW (W)	110	-	534628 241273
55	Contemporary Trade Directory Entries Name: The M O T Shop Location: Unit 15, Orchard Road, Royston, Hertfordshire, SG8 5HD Classification: Mot Testing Centres Status: Active Positional Accuracy: Automatically positioned to the address	A13SW (W)	110	-	534628 241273
55	Contemporary Trade Directory Entries Name: Walters & Walters Ltd Location: Unit 16, Orchard Road, Royston, Hertfordshire, SG8 5HA Classification: Road Construction Equipment Manufacturers Status: Active Positional Accuracy: Automatically positioned to the address	A13SW (W)	116	-	534617 241282
55	Contemporary Trade Directory Entries Name: Joal Engineering Location: Unit 13-14, Orchard Road, Royston, Hertfordshire, SG8 5HD Classification: Precision Engineers Status: Inactive Positional Accuracy: Automatically positioned to the address	A13SW (SW)	128	-	534621 241245
55	Contemporary Trade Directory Entries Name: Rapid Fit Location: Unit 13, Orchard Road, Royston, Hertfordshire, SG8 5HA Classification: Garage Services Status: Inactive Positional Accuracy: Automatically positioned to the address	A13SW (SW)	128	-	534621 241245
55	Contemporary Trade Directory Entries Name: Eagle Product Inspection Location: Unit 2, Greenfield, Royston, Hertfordshire, SG8 5HN Classification: Engineering Services Status: Active Positional Accuracy: Automatically positioned to the address	A13SW (W)	129	-	534601 241289
55	Contemporary Trade Directory Entries Name: 1st Glass Services Location: Unit 3, Greenfield, Royston, SG8 5HN Classification: Glass Products - Manufacturers Status: Inactive Positional Accuracy: Automatically positioned to the address	A13SW (W)	133	-	534601 241278
55	Contemporary Trade Directory Entries Name: Tuplin Royston Location: UNITS5, Greenfield, Royston, Hertfordshire, SG8 5HN Classification: Case Manufacturers Status: Active Positional Accuracy: Manually positioned to the address or location	A13SW (SW)	141	-	534603 241252
56	Contemporary Trade Directory Entries Name: Meldform Metals Ltd Location: 27-29, Jarman Way, Royston, Hertfordshire, SG8 5HW Classification: Metal Products - Fabricated Status: Inactive Positional Accuracy: Automatically positioned in the proximity of the address	A13SW (S)	111	-	534721 241166
56	Contemporary Trade Directory Entries Name: Camtech Building Products Ltd Location: 21, Jarman Way, Royston, Hertfordshire, SG8 5HW Classification: Builders' Merchants Status: Active Positional Accuracy: Automatically positioned to the address	A13SW (S)	117	-	534734 241158
56	Contemporary Trade Directory Entries Name: Rigby Taylor Location: Unit 1-3 Jarman Way, Royston, Hertfordshire, SG8 5HW Classification: Horticultural Equipment Maintenance & Repair Status: Inactive Positional Accuracy: Manually positioned within the geographical locality	A13SW (S)	121	-	534727 241155
56	Contemporary Trade Directory Entries Name: Customark Location: 15, JARMAN WAY, ROYSTON, SG8 5HW Classification: Screen Process Printers Status: Active Positional Accuracy: Automatically positioned to the address	A13SW (S)	140	-	534704 241141

Map ID	Details	Quadrant Reference (Compass Direction)	Estimated Distance From Site	Contact	NGR
56	<p>Contemporary Trade Directory Entries</p> <p>Name: Hales Printers Location: Royston, SG8 5HW Classification: Printers Status: Inactive Positional Accuracy: Automatically positioned to the address</p>	A13SE (S)	148	-	534749 241126
56	<p>Contemporary Trade Directory Entries</p> <p>Name: E.X.B Specialist Transport & Handling Location: 25, Jarman Way, Royston, Hertfordshire, SG8 5HW Classification: Road Haulage Services Status: Inactive Positional Accuracy: Automatically positioned to the address</p>	A13SW (S)	154	-	534742 241121
56	<p>Contemporary Trade Directory Entries</p> <p>Name: T M C Transportation Ltd Location: 25, Jarman Way, Royston, Hertfordshire, SG8 5HW Classification: Road Haulage Services Status: Inactive Positional Accuracy: Automatically positioned to the address</p>	A13SW (S)	154	-	534742 241121
56	<p>Contemporary Trade Directory Entries</p> <p>Name: Blacktrace Holdings Ltd Location: 27-29 Jarman Way, Royston, Hertfordshire, SG8 5HW Classification: Engineering Materials Status: Inactive Positional Accuracy: Automatically positioned to the address</p>	A13SW (S)	156	-	534732 241119
56	<p>Contemporary Trade Directory Entries</p> <p>Name: Meldform Germanium Ltd Location: 27-29, Jarman Way, Royston, Hertfordshire, SG8 5HW Classification: Metal Industries - Primary Status: Inactive Positional Accuracy: Automatically positioned to the address</p>	A13SW (S)	164	-	534719 241112
56	<p>Contemporary Trade Directory Entries</p> <p>Name: Meldform Rare Earths Location: 27-29, Jarman Way, Royston, Hertfordshire, SG8 5HW Classification: Metal Industries - Primary Status: Inactive Positional Accuracy: Automatically positioned to the address</p>	A13SW (S)	165	-	534719 241112
57	<p>Contemporary Trade Directory Entries</p> <p>Name: Cam European Freight Services Location: Jarman Way, Royston, Hertfordshire, SG8 5HW Classification: Road Haulage Services Status: Inactive Positional Accuracy: Manually positioned to the road within the address or location</p>	A13SW (SW)	119	-	534674 241180
57	<p>Contemporary Trade Directory Entries</p> <p>Name: I M P Location: Unit 3, R O, 24, Jarman Way, Royston, Hertfordshire, SG8 5FE Classification: Marine Equipment & Supplies Status: Inactive Positional Accuracy: Automatically positioned to the address</p>	A13SW (SW)	158	-	534629 241170
58	<p>Contemporary Trade Directory Entries</p> <p>Name: Chairplan Ltd Location: Unit 2, South Close, Royston, SG8 5UH Classification: Furniture Manufacturers - Home & Office Status: Inactive Positional Accuracy: Automatically positioned to the address</p>	A13SE (S)	147	-	534814 241141
58	<p>Contemporary Trade Directory Entries</p> <p>Name: Conqueror Industries Ltd Location: Unit 3, South Close, Royston, SG8 5UH Classification: Powder Coatings Status: Active Positional Accuracy: Automatically positioned to the address</p>	A13SE (SE)	153	-	534837 241143
59	<p>Contemporary Trade Directory Entries</p> <p>Name: S T S Tyre Pros Location: Unit 11, Orchard Road, Royston, Hertfordshire, SG8 5HD Classification: Tyre Dealers Status: Active Positional Accuracy: Automatically positioned to the address</p>	A13NW (NW)	149	-	534617 241450
59	<p>Contemporary Trade Directory Entries</p> <p>Name: G T Trax Location: 11a, Orchard Road, Royston, Hertfordshire, SG8 5HD Classification: Chemical Plant & Equipment Status: Inactive Positional Accuracy: Automatically positioned to the address</p>	A13NW (NW)	159	-	534613 241461

Map ID	Details	Quadrant Reference (Compass Direction)	Estimated Distance From Site	Contact	NGR
59	<p>Contemporary Trade Directory Entries</p> <p>Name: Aerogo Uk Ltd Location: Unit 11a, Orchard Road, Royston, SG8 5HD Classification: Lifting Equipment Status: Active Positional Accuracy: Automatically positioned to the address</p>	A13NW (NW)	160	-	534612 241461
60	<p>Contemporary Trade Directory Entries</p> <p>Name: Newline Anglia Ltd Location: Unit 21a, Greenfield, Royston, SG8 5HN Classification: Cleaning Materials & Equipment Status: Active Positional Accuracy: Automatically positioned to the address</p>	A13NW (W)	170	-	534549 241331
60	<p>Contemporary Trade Directory Entries</p> <p>Name: J & J Transport Location: Unit 21, Greenfield, Royston, Hertfordshire, SG8 5HN Classification: Road Haulage Services Status: Inactive Positional Accuracy: Manually positioned to the address or location</p>	A13NW (W)	172	-	534546 241346
60	<p>Contemporary Trade Directory Entries</p> <p>Name: Platignum Ltd Location: 20 Greenfield, Royston, Hertfordshire, SG8 5HN Classification: Writing & Drawing Materials - Manufacturers Status: Inactive Positional Accuracy: Manually positioned to the address or location</p>	A13NW (W)	184	-	534535 241322
61	<p>Contemporary Trade Directory Entries</p> <p>Name: Barry Bourner Associates Ltd Location: Unit 12, South Close, ROYSTON, Hertfordshire, SG8 5UH Classification: Office Furniture & Equipment Status: Inactive Positional Accuracy: Automatically positioned to the address</p>	A13SE (SE)	176	-	534901 241159
61	<p>Contemporary Trade Directory Entries</p> <p>Name: Estia Designs Location: Unit 12, South Close, Royston, Hertfordshire, SG8 5UH Classification: Furniture Manufacturers - Home & Office Status: Inactive Positional Accuracy: Automatically positioned to the address</p>	A13SE (SE)	176	-	534901 241159
61	<p>Contemporary Trade Directory Entries</p> <p>Name: Royston Vehicle Services Ltd Location: Unit 10, South Close, Royston, SG8 5UH Classification: Garage Services Status: Active Positional Accuracy: Automatically positioned to the address</p>	A13SE (SE)	193	-	534923 241158
62	<p>Contemporary Trade Directory Entries</p> <p>Name: T P S Location: Unit 15, R O, 24, Jarman Way, Royston, Hertfordshire, SG8 5FE Classification: Printed Circuit Services Status: Active Positional Accuracy: Automatically positioned to the address</p>	A13SW (S)	188	-	534690 241095
62	<p>Contemporary Trade Directory Entries</p> <p>Name: Bruel & Kjaer B T S Location: Jarman Way, Royston, Hertfordshire, SG8 5BQ Classification: Engineers - General Status: Inactive Positional Accuracy: Automatically positioned to the address</p>	A13SW (S)	235	-	534679 241049
62	<p>Contemporary Trade Directory Entries</p> <p>Name: Hottinger Bruel & Kjaer Uk Ltd Location: Bruel and Kjaer V T S Ltd, Jarman Way, Royston, SG8 5BQ Classification: Engineers - General Status: Inactive Positional Accuracy: Automatically positioned to the address</p>	A13SW (S)	235	-	534672 241052
62	<p>Contemporary Trade Directory Entries</p> <p>Name: H B K Uk Ltd Location: Jarman Way, Royston, Hertfordshire, SG8 5BQ Classification: Testing, Inspection & Calibration Equipment Manufacturers Status: Active Positional Accuracy: Manually positioned to the address or location</p>	A13SW (S)	235	-	534672 241052
63	<p>Contemporary Trade Directory Entries</p> <p>Name: Thermal Engineering Ltd Location: Goods Inwards, Orchard Road, Royston, Hertfordshire, SG8 5JZ Classification: Sheet Metal Work Status: Inactive Positional Accuracy: Automatically positioned to the address</p>	A13SE (SE)	202	-	534966 241214

Map ID	Details	Quadrant Reference (Compass Direction)	Estimated Distance From Site	Contact	NGR
64	<p>Contemporary Trade Directory Entries</p> <p>Name: Cam European Freight Services Ltd Location: Enterprise Park, Jarman Way, Royston, SG8 5HW Classification: Freight Forwarders Status: Inactive Positional Accuracy: Automatically positioned to the address</p>	A13SW (SW)	227	-	534601 241101
65	<p>Contemporary Trade Directory Entries</p> <p>Name: Syrris Ltd Location: Unit 3 Anglian Business Park, Orchard Road, Royston, Hertfordshire, SG8 5TW Classification: Laboratories Status: Active Positional Accuracy: Automatically positioned to the address</p>	A13SE (E)	262	-	535037 241265
65	<p>Contemporary Trade Directory Entries</p> <p>Name: Blacktrace Location: Unit 3 Anglian Business Park, Orchard Road, Royston, Hertfordshire, SG8 5TW Classification: Engineering Materials Status: Inactive Positional Accuracy: Automatically positioned to the address</p>	A13SE (E)	262	-	535037 241265
65	<p>Contemporary Trade Directory Entries</p> <p>Name: A G I Location: UNIT 3, ANGLIAN BUSINESS PARK, ORCHARD ROAD, ROYSTON, SG8 5TW Classification: Engineering Materials Status: Active Positional Accuracy: Automatically positioned to the address</p>	A13SE (E)	267	-	535041 241255
66	<p>Contemporary Trade Directory Entries</p> <p>Name: Mettler-Toledo Safeline X-Ray Ltd Location: Greenfield, Royston, Hertfordshire, SG8 5HN Classification: X-Ray Services Status: Active Positional Accuracy: Automatically positioned to the address</p>	A13SW (SW)	276	-	534517 241123
67	<p>Contemporary Trade Directory Entries</p> <p>Name: Cemex Royston Concrete Plant Concrete Sales Location: South Close Orchard Road Industrial Estate, Royston, Hertfordshire, SG8 5HA Classification: Concrete & Mortar Ready Mixed Status: Active Positional Accuracy: Manually positioned within the geographical locality</p>	A13NE (E)	309	-	535082 241344
67	<p>Contemporary Trade Directory Entries</p> <p>Name: Howdens Joinery Co Location: Unit 22 Orchard Road, Royston, Hertfordshire, SG8 5HA Classification: Joinery Manufacturers Status: Inactive Positional Accuracy: Manually positioned within the geographical locality</p>	A13NE (E)	309	-	535082 241344
68	<p>Contemporary Trade Directory Entries</p> <p>Name: Mallonmead Electronics Location: 96, Green Drift, Royston, Hertfordshire, SG8 5BT Classification: Electronic Equipment - Manufacturers & Assemblers Status: Inactive Positional Accuracy: Automatically positioned to the address</p>	A8NE (S)	337	-	534836 240950
68	<p>Contemporary Trade Directory Entries</p> <p>Name: Royston Electronic Systems Ltd Location: 30, Heathfield, Royston, Hertfordshire, SG8 5BN Classification: Electronic Equipment - Manufacturers & Assemblers Status: Inactive Positional Accuracy: Automatically positioned to the address</p>	A8NE (S)	347	-	534796 240930
69	<p>Contemporary Trade Directory Entries</p> <p>Name: Ridgeons Location: York Way, Royston, Hertfordshire, SG8 5HJ Classification: Builders' Merchants Status: Active Positional Accuracy: Automatically positioned to the address</p>	A18SE (N)	369	-	534817 241717
69	<p>Contemporary Trade Directory Entries</p> <p>Name: Minster Location: York Way, Royston, Hertfordshire, SG8 5HF Classification: Insulation Materials Status: Inactive Positional Accuracy: Manually positioned to the address or location</p>	A18SE (N)	371	-	534840 241714

Map ID	Details	Quadrant Reference (Compass Direction)	Estimated Distance From Site	Contact	NGR
69	Contemporary Trade Directory Entries Name: Funstons Transport Ltd Location: York Way, Royston, Hertfordshire, SG8 5HF Classification: Road Haulage Services Status: Inactive Positional Accuracy: Automatically positioned to the address	A18SE (N)	381	-	534838 241725
69	Contemporary Trade Directory Entries Name: Funstons Ltd Location: York Way, Royston, Hertfordshire, SG8 5HF Classification: Road Haulage Services Status: Inactive Positional Accuracy: Automatically positioned to the address	A18SE (N)	381	-	534838 241725
70	Contemporary Trade Directory Entries Name: Kwik Fit - Royston Location: 28, ORCHARD ROAD, ROYSTON, SG8 5HA Classification: Tyre Dealers Status: Active Positional Accuracy: Automatically positioned to the address	A14NW (E)	402	-	535171 241377
70	Contemporary Trade Directory Entries Name: Cemex Royston Concrete Plant Mortar Screed Sales Location: South Close Orchard Road Industrial Estate, Royston, Hertfordshire, SG8 5HA Classification: Concrete & Mortar Ready Mixed Status: Active Positional Accuracy: Manually positioned to the road within the address or location	A14NW (E)	408	-	535174 241390
70	Contemporary Trade Directory Entries Name: Dolomite Location: 1, Orchard Road, Royston, Hertfordshire, SG8 5HA Classification: Computer Manufacturers Status: Inactive Positional Accuracy: Automatically positioned to the address	A14NW (E)	431	-	535192 241413
71	Contemporary Trade Directory Entries Name: The Automation Partnership Location: Grantham Close, Royston, Hertfordshire, SG8 5WY Classification: Automation Systems & Equipment Status: Inactive Positional Accuracy: Automatically positioned to the address	A18SE (N)	422	-	534922 241740
71	Contemporary Trade Directory Entries Name: Sartorius Location: Grantham Close, Royston, Hertfordshire, SG8 5WY Classification: Scientific Apparatus & Instruments - Manufacturers Status: Active Positional Accuracy: Manually positioned to the address or location	A18SE (NE)	439	-	534933 241753
72	Contemporary Trade Directory Entries Name: Webbs Domestic Services Location: 10, Minster Road, Royston, Hertfordshire, SG8 5EW Classification: Cleaning Services - Domestic Status: Active Positional Accuracy: Automatically positioned to the address	A18SE (NE)	457	-	535084 241666
73	Contemporary Trade Directory Entries Name: Sherriff Grain Ltd Location: Orchard Road, Royston, Hertfordshire, SG8 5HA Classification: Agricultural Merchants Status: Inactive Positional Accuracy: Automatically positioned to the address	A14NW (E)	476	-	535245 241387
73	Contemporary Trade Directory Entries Name: Cemex Royston Concrete Plant Concrete Account Orders Location: Orchard Road, Royston, Hertfordshire, SG8 5HA Classification: Concrete & Mortar Ready Mixed Status: Active Positional Accuracy: Automatically positioned to the address	A14NW (E)	477	-	535245 241387
74	Contemporary Trade Directory Entries Name: Nightingale Press Ltd Location: Newark Close, Royston, Hertfordshire, SG8 5HL Classification: Printers Status: Inactive Positional Accuracy: Automatically positioned to the address	A18SE (NE)	569	-	535033 241848
74	Contemporary Trade Directory Entries Name: Tru-Lon Printed Circuits (Royston) Ltd Location: Newark Close, Royston, Hertfordshire, SG8 5HL Classification: Printed Circuit Manufacturers Status: Inactive Positional Accuracy: Automatically positioned to the address	A18SE (NE)	569	-	535033 241848

Map ID	Details	Quadrant Reference (Compass Direction)	Estimated Distance From Site	Contact	NGR
74	<p>Contemporary Trade Directory Entries</p> <p>Name: Fibre-Tech Industries Uk Ltd Location: Newark Close, Royston, Hertfordshire, SG8 5HL Classification: Precision Engineers Status: Active Positional Accuracy: Automatically positioned to the address</p>	A18SE (NE)	569	-	535033 241848
75	<p>Contemporary Trade Directory Entries</p> <p>Name: Geneva Chocolates Location: Mint House, Newark Close, Royston, Hertfordshire, SG8 5HL Classification: Confectionery Manufacturers Status: Inactive Positional Accuracy: Automatically positioned to the address</p>	A19SW (NE)	573	-	535087 241818
75	<p>Contemporary Trade Directory Entries</p> <p>Name: Wheelcare Ltd Location: Newark Cl, Royston, Hertfordshire, SG8 5HL Classification: Tyre Dealers Status: Inactive Positional Accuracy: Manually positioned to the road within the address or location</p>	A19SW (NE)	595	-	535112 241826
75	<p>Contemporary Trade Directory Entries</p> <p>Name: Wheelcare Location: 7 Newark Cl, Royston, Hertfordshire, SG8 5HL Classification: Tyre Dealers Status: Inactive Positional Accuracy: Manually positioned to the road within the address or location</p>	A19SW (NE)	604	-	535108 241840
76	<p>Contemporary Trade Directory Entries</p> <p>Name: Tesco Petrol Station Location: Old North Road, Royston, SG8 5UA Classification: Petrol Filling Stations Status: Active Positional Accuracy: Automatically positioned to the address</p>	A18SE (N)	576	-	534951 241894
77	<p>Contemporary Trade Directory Entries</p> <p>Name: Max Black Ltd Location: Unit 7, The Maltings, Green Drift, Royston, Hertfordshire, SG8 5DY Classification: Computer Manufacturers Status: Inactive Positional Accuracy: Automatically positioned to the address</p>	A14SW (E)	577	-	535340 241161
77	<p>Contemporary Trade Directory Entries</p> <p>Name: Cereform Ltd Location: The Mill, Kneesworth Street, Royston, SG8 5AH Classification: Mills & Millers Status: Active Positional Accuracy: Automatically positioned to the address</p>	A14SW (E)	597	-	535367 241200
78	<p>Contemporary Trade Directory Entries</p> <p>Name: Proactive Location: 26, Old North Road, Royston, Hertfordshire, SG8 5DT Classification: Electronic Engineers Status: Inactive Positional Accuracy: Automatically positioned to the address</p>	A14NW (E)	598	-	535351 241463
79	<p>Contemporary Trade Directory Entries</p> <p>Name: Ex Demo Fords Location: Kneesworth Street, Royston, Hertfordshire, SG8 5AH Classification: Car Dealers Status: Inactive Positional Accuracy: Automatically positioned to the address</p>	A14SW (E)	609	-	535384 241247
80	<p>Contemporary Trade Directory Entries</p> <p>Name: Mantles Kia Royston Location: York Way, Royston, Hertfordshire, SG8 5HJ Classification: Car Dealers Status: Active Positional Accuracy: Automatically positioned to the address</p>	A19SW (NE)	611	-	535158 241808
80	<p>Contemporary Trade Directory Entries</p> <p>Name: Mantles (Royston) Ltd Location: York Way, Royston, Hertfordshire, SG8 5HJ Classification: Car Dealers Status: Inactive Positional Accuracy: Manually positioned to the address or location</p>	A19SW (NE)	611	-	535158 241808
80	<p>Contemporary Trade Directory Entries</p> <p>Name: Mantles Location: York Way, Royston, SG8 5HJ Classification: Car Dealers Status: Active Positional Accuracy: Automatically positioned to the address</p>	A19SW (NE)	615	-	535158 241814

Map ID	Details	Quadrant Reference (Compass Direction)	Estimated Distance From Site	Contact	NGR
80	<p>Contemporary Trade Directory Entries</p> <p>Name: Mantles Group Ltd Location: York Way, Royston, SG8 5HJ Classification: Car Dealers Status: Inactive Positional Accuracy: Automatically positioned to the address</p>	A19SW (NE)	615	-	535158 241814
81	<p>Contemporary Trade Directory Entries</p> <p>Name: Heasell Electromechanical Services Location: Newark Close, Royston, Hertfordshire, SG8 5HL Classification: Mechanical Handling Equipment Status: Active Positional Accuracy: Automatically positioned to the address</p>	A18SE (NE)	621	-	535077 241882
81	<p>Contemporary Trade Directory Entries</p> <p>Name: Small Office At Home Location: Newark Cl, Royston, Hertfordshire, SG8 5HL Classification: Digital Printing Status: Inactive Positional Accuracy: Manually positioned within the geographical locality</p>	A18SE (NE)	621	-	535077 241882
81	<p>Contemporary Trade Directory Entries</p> <p>Name: Feel That Noise Ltd Location: 8 The Quadrant, Newark Close, Royston, Hertfordshire, SG8 5HL Classification: Garage Services Status: Active Positional Accuracy: Automatically positioned to the address</p>	A19SW (NE)	645	-	535121 241881
81	<p>Contemporary Trade Directory Entries</p> <p>Name: M G Caravans Location: York Way, Royston, Hertfordshire, SG8 5HL Classification: Caravans - Servicing & Repairs Status: Inactive Positional Accuracy: Manually positioned within the geographical locality</p>	A19SW (NE)	651	-	535106 241899
81	<p>Contemporary Trade Directory Entries</p> <p>Name: Signet Freight Services Ltd Location: 3, The Quadrant, Newark Close, Royston, Hertfordshire, SG8 5HL Classification: Freight Forwarders Status: Inactive Positional Accuracy: Automatically positioned to the address</p>	A19SW (NE)	662	-	535118 241903
82	<p>Contemporary Trade Directory Entries</p> <p>Name: Wiseflue Log Burners Location: 22, Willowside Way, Royston, SG8 5ET Classification: Fireplaces & Mantelpieces Status: Inactive Positional Accuracy: Automatically positioned to the address</p>	A19SW (NE)	622	-	535217 241764
83	<p>Contemporary Trade Directory Entries</p> <p>Name: Dave Day Location: Ivy Farm, Baldock Road, Royston, Hertfordshire, SG8 9NU Classification: Garage Services Status: Inactive Positional Accuracy: Automatically positioned to the address</p>	A8NW (S)	634	-	534558 240669
84	<p>Contemporary Trade Directory Entries</p> <p>Name: A R P Fuels Location: 14, Willowside Way, Royston, Hertfordshire, SG8 5ET Classification: Coal & Smokeless Fuel Merchants & Distributors Status: Inactive Positional Accuracy: Automatically positioned to the address</p>	A19SW (NE)	640	-	535262 241738
85	<p>Contemporary Trade Directory Entries</p> <p>Name: Vinculum Services Location: A, 40, Kneesworth Street, Royston, Hertfordshire, SG8 5AQ Classification: Electronic Equipment - Manufacturers & Assemblers Status: Inactive Positional Accuracy: Automatically positioned to the address</p>	A14SW (E)	653	-	535391 241064
86	<p>Contemporary Trade Directory Entries</p> <p>Name: John R Ford Location: 50, Kneesworth Street, Royston, Hertfordshire, SG8 5AH Classification: Car Dealers Status: Active Positional Accuracy: Automatically positioned to the address</p>	A14SW (E)	654	-	535421 241171
86	<p>Contemporary Trade Directory Entries</p> <p>Name: Ford Location: 50, Kneesworth Street, Royston, Hertfordshire, SG8 5AH Classification: Car Dealers Status: Inactive Positional Accuracy: Automatically positioned to the address</p>	A14SW (E)	654	-	535421 241171

Map ID	Details	Quadrant Reference (Compass Direction)	Estimated Distance From Site	Contact	NGR
87	Contemporary Trade Directory Entries Name: Royston Domestic Appliances Location: 71, Kneesworth Street, Royston, Hertfordshire, SG8 5AH Classification: Washing Machines - Servicing & Repairs Status: Active Positional Accuracy: Automatically positioned to the address	A14SE (E)	677	-	535450 241223
88	Contemporary Trade Directory Entries Name: Solutions For Business Location: 6, The Quadrant, Newark Close, Royston, Hertfordshire, SG8 5HL Classification: Copying & Duplicating Services Status: Inactive Positional Accuracy: Automatically positioned to the address	A19SW (NE)	687	-	535160 241905
88	Contemporary Trade Directory Entries Name: Esso Location: Old North Road, Royston, Hertfordshire, SG8 5DQ Classification: Petrol Filling Stations Status: Active Positional Accuracy: Manually positioned within the geographical locality	A19SW (NE)	716	-	535209 241903
88	Contemporary Trade Directory Entries Name: Murketts Of Royston Location: Old North Road, Royston, Hertfordshire, SG8 5DQ Classification: Car Dealers Status: Inactive Positional Accuracy: Automatically positioned to the address	A19SW (NE)	716	-	535209 241903
88	Contemporary Trade Directory Entries Name: Murketts Vauxhall Location: Old North Road, Royston, Hertfordshire, SG8 5DQ Classification: Car Dealers Status: Active Positional Accuracy: Automatically positioned to the address	A19SW (NE)	716	-	535209 241903
88	Contemporary Trade Directory Entries Name: Murketts Of Royston Location: Old North Road, Royston, Hertfordshire, SG8 5DQ Classification: Garage Services Status: Inactive Positional Accuracy: Automatically positioned to the address	A19SW (NE)	716	-	535209 241903
88	Contemporary Trade Directory Entries Name: Murketts Of Royston Location: Old North Road, Royston, Hertfordshire, SG8 5DQ Classification: Car Dealers Status: Inactive Positional Accuracy: Automatically positioned to the address	A19SW (NE)	716	-	535209 241903
89	Contemporary Trade Directory Entries Name: D P Fire & Flue Services Location: 14, Leete Place, Royston, Hertfordshire, SG8 5DX Classification: Woodburning Stoves Status: Inactive Positional Accuracy: Automatically positioned to the address	A14NE (E)	700	-	535474 241360
90	Contemporary Trade Directory Entries Name: Glass Technical Services Ltd Location: 4, Lower Gower Road, Royston, Hertfordshire, SG8 5EA Classification: Industrial Services Status: Inactive Positional Accuracy: Automatically positioned to the address	A14NE (E)	824	-	535562 241551
90	Contemporary Trade Directory Entries Name: W & M Motors Location: 1a, Lower Gower Road, Royston, Hertfordshire, SG8 5EA Classification: Garage Services Status: Inactive Positional Accuracy: Automatically positioned to the address	A14NE (E)	856	-	535600 241534
91	Contemporary Trade Directory Entries Name: Cambs Fuel Location: Oatlands, Orwell, Royston, Hertfordshire, SG8 5FY Classification: Fuel Dealers Status: Inactive Positional Accuracy: Manually positioned within the geographical locality	A9SW (SE)	830	-	535267 240613
92	Contemporary Trade Directory Entries Name: P W Car Consultants Ltd Location: 43, Kneesworth Street, Royston, SG8 5AB Classification: Car Dealers - Used Status: Active Positional Accuracy: Automatically positioned to the address	A9NE (SE)	846	-	535535 240910

Map ID	Details	Quadrant Reference (Compass Direction)	Estimated Distance From Site	Contact	NGR
92	Contemporary Trade Directory Entries Name: Newquin Foods Ltd Location: 43, Kneesworth Street, Royston, Hertfordshire, SG8 5AB Classification: Bacon & Ham Curers & Merchants Status: Inactive Positional Accuracy: Automatically positioned to the address	A9NE (SE)	850	-	535539 240908
92	Contemporary Trade Directory Entries Name: E W Fuel Management Ltd Location: 27, Kneesworth Street, Royston, Hertfordshire, SG8 5AB Classification: Flow Measurement Systems - Manufacturers Status: Active Positional Accuracy: Automatically positioned to the address	A9NE (SE)	888	-	535568 240879
93	Contemporary Trade Directory Entries Name: Autoforce Tyre Services Location: UNIT 7 BLOCK 2, LOWER GOWER ROAD, ROYSTON, SG8 5EA Classification: Tyre Dealers Status: Active Positional Accuracy: Automatically positioned to the address	A14NE (E)	869	-	535621 241505
93	Contemporary Trade Directory Entries Name: M Collins Location: Lower Gower Road, Royston, Hertfordshire, SG8 5EA Classification: Garage Services Status: Inactive Positional Accuracy: Automatically positioned in the proximity of the address	A14NE (E)	872	-	535613 241547
93	Contemporary Trade Directory Entries Name: Layton Engineering Location: Lower Gower Road, Royston, Hertfordshire, SG8 5EA Classification: Precision Engineers Status: Inactive Positional Accuracy: Automatically positioned in the proximity of the address	A14NE (E)	872	-	535613 241547
93	Contemporary Trade Directory Entries Name: Collins Motor Engineers Location: Unit 4, Blook, 1, Lower Gower Road, Royston, Hertfordshire, SG8 5EA Classification: Mot Testing Centres Status: Inactive Positional Accuracy: Automatically positioned to the address	A14NE (E)	909	-	535656 241531
94	Contemporary Trade Directory Entries Name: Engine Monkey Location: 8, Milton Close, Royston, SG8 5DP Classification: Car Engine Tuning & Diagnostic Services Status: Active Positional Accuracy: Automatically positioned to the address	A19NW (NE)	876	-	535285 242047
95	Contemporary Trade Directory Entries Name: The Direct Tableware Company Ltd Location: Cutlers House, Lumen Road, Royston, Hertfordshire, SG8 7AG Classification: Tableware Status: Inactive Positional Accuracy: Automatically positioned to the address	A14SE (E)	879	-	535641 241130
95	Contemporary Trade Directory Entries Name: Carrera Location: Lumen Rd, Royston, Hertfordshire, SG8 7AG Classification: Leather Garments & Products Status: Inactive Positional Accuracy: Manually positioned to the road within the address or location	A14SE (E)	898	-	535662 241136
95	Contemporary Trade Directory Entries Name: Herts & Cambs Engineering Ltd Location: Lumen Road, Royston, Hertfordshire, SG8 7AG Classification: Engineers - General Status: Inactive Positional Accuracy: Automatically positioned to the address	A14SE (E)	899	-	535655 241091
96	Contemporary Trade Directory Entries Name: Shell (Uk) Ltd Location: Baldock Street, Royston, Hertfordshire, SG8 5AY Classification: Petrol Filling Stations Status: Inactive Positional Accuracy: Automatically positioned to the address	A9NE (SE)	898	-	535440 240678
97	Contemporary Trade Directory Entries Name: Heasell Electromechanical Services Ltd Location: 11-13, Baldock Street, Royston, Hertfordshire, SG8 5AY Classification: Electric Motor Sales & Service Status: Inactive Positional Accuracy: Automatically positioned to the address	A9NE (SE)	913	-	535502 240729

Map ID	Details	Quadrant Reference (Compass Direction)	Estimated Distance From Site	Contact	NGR
98	Contemporary Trade Directory Entries Name: Aces Autos Location: Unit 1, Block 2, Lower Gower Road, Royston, SG8 5EA Classification: Car Body Repairs Status: Inactive Positional Accuracy: Automatically positioned to the address	A14NE (E)	927	-	535673 241536
98	Contemporary Trade Directory Entries Name: The Workshop Location: Unit 2, Lower Gower Road, Royston, Hertfordshire, SG8 5EA Classification: Garage Services Status: Inactive Positional Accuracy: Automatically positioned to the address	A14NE (E)	936	-	535682 241535
98	Contemporary Trade Directory Entries Name: House Of Fascia Ltd Location: Unit 3, Lower Gower Road, Royston, Hertfordshire, SG8 5EA Classification: Fascias and Soffits Status: Inactive Positional Accuracy: Manually positioned to the address or location	A14NE (E)	947	-	535693 241540
98	Contemporary Trade Directory Entries Name: A B S Print Services Ltd Location: Unit 4, Lower Gower Road, Royston, Hertfordshire, SG8 5EA Classification: Printers Status: Inactive Positional Accuracy: Automatically positioned to the address	A14NE (E)	964	-	535708 241548
99	Contemporary Trade Directory Entries Name: Monty Radio Location: 17a, Lower King Street, Royston, Hertfordshire, SG8 5AL Classification: Electrical Goods Sales, Manufacturers & Wholesalers Status: Inactive Positional Accuracy: Automatically positioned to the address	A9NE (SE)	938	-	535555 240759
100	Contemporary Trade Directory Entries Name: J Cooke Engineering Ltd Location: Lumen Road, Royston, SG8 7AG Classification: Nuts, Bolts & Fixings Status: Active Positional Accuracy: Automatically positioned to the address	A14SE (E)	947	-	535709 241122
100	Contemporary Trade Directory Entries Name: J Cooke Engineering Ltd Location: Lumen Road, Royston, SG8 7AG Classification: Nuts, Bolts & Fixings Status: Inactive Positional Accuracy: Automatically positioned to the address	A14SE (E)	947	-	535709 241122
100	Contemporary Trade Directory Entries Name: Looksmart Ltd Location: Unit 3-4, The Power House, Lumen Road, Royston, SG8 7AG Classification: Ironing & Home Laundry Services Status: Inactive Positional Accuracy: Automatically positioned to the address	A14SE (E)	970	-	535735 241134
101	Contemporary Trade Directory Entries Name: Meldform Processing Location: 41, KING JAMES WAY, ROYSTON, SG8 7EF Classification: Reclamation Centres Status: Inactive Positional Accuracy: Automatically positioned to the address	A14SE (E)	964	-	535693 240985
102	Contemporary Trade Directory Entries Name: Royston Garden Machinery Location: 4, Kneesworth Street, Royston, Hertfordshire, SG8 5AA Classification: Lawnmowers & Garden Machinery - Sales & Service Status: Inactive Positional Accuracy: Automatically positioned to the address	A9NE (SE)	999	-	535611 240735
103	Fuel Station Entries Name: Emg Royston Location: Old North Road, , Royston, Hertfordshire, SG8 5DQ Brand: ESSO Premises Type: Petrol Station Status: Open Positional Accuracy: Manually positioned to the address or location	A19SW (NE)	731	-	535200 241930

Map ID	Details	Quadrant Reference (Compass Direction)	Estimated Distance From Site	Contact	NGR
104	Fuel Station Entries Name: Tesco Royston Extra Location: Old North Road , , Royston, Hertfordshire, SG8 5UA Brand: Tesco Extra Premises Type: Hypermarket Status: Open Positional Accuracy: Manually positioned to the address or location	A19NW (NE)	794	-	535151 242039
105	Fuel Station Entries Name: Shell Earls Hill Location: Baldock Street , , Royston, Hertfordshire, SG8 5AY Brand: Obsolete Premises Type: Not Applicable Status: Obsolete Positional Accuracy: Automatically positioned to the address	A9NE (SE)	898	-	535440 240678
106	Points of Interest - Commercial Services Name: Cam European Freight Services Ltd Location: Unit 4, Orchard Road, Royston, SG8 5HA Category: Transport, Storage and Delivery Class Code: Distribution and Haulage Positional Accuracy: Positioned to address or location	A13NW (W)	54	11	534667 241325
106	Points of Interest - Commercial Services Name: Lb Location: Unit 6, Orchard Road, Royston, SG8 5HD Category: Construction Services Class Code: Metalworkers Including Blacksmiths Positional Accuracy: Positioned to address or location	A13NW (NW)	70	11	534652 241363
106	Points of Interest - Commercial Services Name: L B Precision Sheet Metalwork Ltd Location: Unit 6, Orchard Road, Royston, SG8 5HD Category: Construction Services Class Code: Metalworkers Including Blacksmiths Positional Accuracy: Positioned to address or location	A13NW (NW)	70	11	534652 241363
106	Points of Interest - Commercial Services Name: Windmill Car & Commercials Ltd Location: Unit 7, Orchard Road, Royston, SG8 5HD Category: Repair and Servicing Class Code: Vehicle Repair, Testing and Servicing Positional Accuracy: Positioned to address or location	A13NW (NW)	85	11	534643 241379
106	Points of Interest - Commercial Services Name: Windmill Car & Commercials Location: Unit 7, Orchard Road, Royston, SG8 5HD Category: Repair and Servicing Class Code: Vehicle Repair, Testing and Servicing Positional Accuracy: Positioned to address or location	A13NW (NW)	90	11	534635 241374
106	Points of Interest - Commercial Services Name: G & B Location: Unit 9, Orchard Road, Royston, SG8 5HD Category: Repair and Servicing Class Code: Vehicle Repair, Testing and Servicing Positional Accuracy: Positioned to address or location	A13NW (NW)	113	11	534631 241413
106	Points of Interest - Commercial Services Name: G & B Autospray Location: Unit 9, Orchard Road, Royston, SG8 5HD Category: Repair and Servicing Class Code: Vehicle Repair, Testing and Servicing Positional Accuracy: Positioned to address or location	A13NW (NW)	114	11	534630 241413
106	Points of Interest - Commercial Services Name: Royston Autocare Ltd Location: Unit 10, Orchard Road, Royston, SG8 5HD Category: Repair and Servicing Class Code: Vehicle Repair, Testing and Servicing Positional Accuracy: Positioned to address or location	A13NW (NW)	131	11	534619 241426
107	Points of Interest - Commercial Services Name: Cam European Freight Services Ltd Location: Freeman Court 1-3, Jarman Way, Royston, SG8 5HW Category: Transport, Storage and Delivery Class Code: Distribution and Haulage Positional Accuracy: Positioned to address or location	A13SW (SW)	70	11	534697 241226

Map ID	Details	Quadrant Reference (Compass Direction)	Estimated Distance From Site	Contact	NGR
108	Points of Interest - Commercial Services Name: Alfa Workshop Location: The Alfa Workshop Unit 15, Orchard Road, Royston, SG8 5HD Category: Repair and Servicing Class Code: Vehicle Repair, Testing and Servicing Positional Accuracy: Positioned to address or location	A13SW (W)	111	11	534627 241273
108	Points of Interest - Commercial Services Name: The M O T Shop Location: Unit 15, Orchard Road, Royston, SG8 5HD Category: Repair and Servicing Class Code: Vehicle Repair, Testing and Servicing Positional Accuracy: Positioned to address or location	A13SW (W)	111	11	534627 241273
108	Points of Interest - Commercial Services Name: Jamie Porter Ltd (Alpha Romeo) Location: The Alfa Workshop Unit 15, Orchard Road, Royston, SG8 5HD Category: Repair and Servicing Class Code: Vehicle Repair, Testing and Servicing Positional Accuracy: Positioned to address or location	A13SW (W)	115	11	534623 241272
108	Points of Interest - Commercial Services Name: Collins Motor Engineers Location: Unit 15, Orchard Road, Royston, SG8 5HD Category: Repair and Servicing Class Code: Vehicle Repair, Testing and Servicing Positional Accuracy: Positioned to address or location	A13SW (W)	115	11	534623 241272
108	Points of Interest - Commercial Services Name: Rapid Fit Location: Unit 13, Orchard Road, Royston, SG8 5HD Category: Repair and Servicing Class Code: Vehicle Repair, Testing and Servicing Positional Accuracy: Positioned to address or location	A13SW (SW)	127	11	534621 241245
108	Points of Interest - Commercial Services Name: John R Ford Location: Unit 13-14, Orchard Road, Royston, SG8 5HD Category: Repair and Servicing Class Code: Vehicle Repair, Testing and Servicing Positional Accuracy: Positioned to address or location	A13SW (SW)	128	11	534621 241245
108	Points of Interest - Commercial Services Name: John R Ford & Sons Location: Unit 13, Orchard Road, Royston, SG8 5HD Category: Repair and Servicing Class Code: Vehicle Repair, Testing and Servicing Positional Accuracy: Positioned to address or location	A13SW (SW)	128	11	534625 241235
108	Points of Interest - Commercial Services Name: Rapid Fit Location: Unit 13, Orchard Road, Royston, SG8 5HA Category: Repair and Servicing Class Code: Vehicle Repair, Testing and Servicing Positional Accuracy: Positioned to address or location	A13SW (SW)	129	11	534620 241244
108	Points of Interest - Commercial Services Name: Royston Autocare Location: Unit 2, Greenfield, Royston, SG8 5HN Category: Repair and Servicing Class Code: Vehicle Repair, Testing and Servicing Positional Accuracy: Positioned to address or location	A13SW (W)	129	11	534601 241289
108	Points of Interest - Commercial Services Name: Royston Autocare Location: Unit 2, Greenfield, Royston, SG8 5HN Category: Repair and Servicing Class Code: Vehicle Repair, Testing and Servicing Positional Accuracy: Positioned to address or location	A13SW (W)	129	11	534601 241289
109	Points of Interest - Commercial Services Name: E X B Specialist Transport Services Ltd Location: 25 Jarman Way, Royston, SG8 5HW Category: Transport, Storage and Delivery Class Code: Distribution and Haulage Positional Accuracy: Positioned to address or location	A13SW (S)	154	11	534742 241121
110	Points of Interest - Commercial Services Name: Royston Vehicle Services Ltd Location: Unit 10, South Close, Royston, SG8 5UH Category: Repair and Servicing Class Code: Vehicle Repair, Testing and Servicing Positional Accuracy: Positioned to address or location	A13SE (SE)	193	11	534923 241158

Map ID	Details	Quadrant Reference (Compass Direction)	Estimated Distance From Site	Contact	NGR
110	Points of Interest - Commercial Services Name: Thermal Engineering Plc Location: Goods Inwards, Orchard Road, Royston, SG8 5JZ Category: Construction Services Class Code: Metalworkers Including Blacksmiths Positional Accuracy: Positioned to address or location	A13SE (SE)	202	11	534966 241214
110	Points of Interest - Commercial Services Name: Thermal Engineering Plc Location: Goods Inwards, Orchard Road, Royston, SG8 5JZ Category: Construction Services Class Code: Metalworkers Including Blacksmiths Positional Accuracy: Positioned to address or location	A13SE (SE)	202	11	534966 241214
110	Points of Interest - Commercial Services Name: Cam (European) Ltd Location: Unit 4 Anglian Business Park, Orchard Road, Royston, SG8 5TW Category: Transport, Storage and Delivery Class Code: Distribution and Haulage Positional Accuracy: Positioned to address or location	A13SE (E)	261	11	535035 241250
111	Points of Interest - Commercial Services Name: Cam European Location: Enterprise Park, Jarman Way, Royston, SG8 5HW Category: Transport, Storage and Delivery Class Code: Distribution and Haulage Positional Accuracy: Positioned to address or location	A13SW (SW)	255	11	534584 241078
112	Points of Interest - Commercial Services Name: Funstons Transport Ltd Location: York Way, Royston, SG8 5HF Category: Transport, Storage and Delivery Class Code: Distribution and Haulage Positional Accuracy: Positioned to address or location	A18SE (N)	381	11	534838 241725
113	Points of Interest - Commercial Services Name: Kwik-Fit (GB) Limited Location: 28 Orchard Road, Royston, SG8 5HA Category: Repair and Servicing Class Code: Vehicle Repair, Testing and Servicing Positional Accuracy: Positioned to address or location	A14NW (E)	402	11	535171 241377
113	Points of Interest - Commercial Services Name: Kwik-Fit (GB) Limited Location: Unit 28, Orchard Road, Royston, SG8 5HA Category: Repair and Servicing Class Code: Vehicle Repair, Testing and Servicing Positional Accuracy: Positioned to address or location	A14NW (E)	458	11	535229 241376
114	Points of Interest - Commercial Services Name: Waves Hand Car Wash Royston Location: Old North Road, Royston, SG8 5UA Category: Personal, Consumer and other Services Class Code: Vehicle Cleaning Services Positional Accuracy: Positioned to address or location	A18SE (N)	609	11	534971 241922
115	Points of Interest - Commercial Services Name: Dave Day Location: Ivy Farm, Baldock Road, Royston, SG8 9NU Category: Repair and Servicing Class Code: Vehicle Repair, Testing and Servicing Positional Accuracy: Positioned to address or location	A8NW (S)	634	11	534558 240669
115	Points of Interest - Commercial Services Name: D Day Location: Ivy Farm, Baldock Road, Royston, SG8 9NU Category: Repair and Servicing Class Code: Vehicle Repair, Testing and Servicing Positional Accuracy: Positioned to address or location	A8NW (S)	634	11	534558 240669
116	Points of Interest - Commercial Services Name: Feel That Noise Ltd Location: The Quadrant, Newark Close, Royston, SG8 5HL Category: Repair and Servicing Class Code: Vehicle Repair, Testing and Servicing Positional Accuracy: Positioned to address or location	A19SW (NE)	645	11	535121 241881
117	Points of Interest - Commercial Services Name: Emg Royston Location: Old North Road, Royston, SG8 5DQ Category: Personal, Consumer and other Services Class Code: Vehicle Cleaning Services Positional Accuracy: Positioned to address or location	A19SW (NE)	731	11	535200 241930

Map ID	Details	Quadrant Reference (Compass Direction)	Estimated Distance From Site	Contact	NGR
117	Points of Interest - Commercial Services Name: Car Wash Location: Old North Road, Royston, SG8 5DQ Category: Personal, Consumer and other Services Class Code: Vehicle Cleaning Services Positional Accuracy: Positioned to address or location	A19SW (NE)	731	11	535200 241930
118	Points of Interest - Commercial Services Name: Tesco Royston Extra Location: Old North Road, Royston, SG8 5UA Category: Personal, Consumer and other Services Class Code: Vehicle Cleaning Services Positional Accuracy: Positioned to address or location	A19NW (NE)	794	11	535151 242039
118	Points of Interest - Commercial Services Name: Tesco Hand Car Wash Location: Old North Road, Royston, SG8 5UA Category: Personal, Consumer and other Services Class Code: Vehicle Cleaning Services Positional Accuracy: Positioned to address or location	A19NW (NE)	794	11	535151 242039
118	Points of Interest - Commercial Services Name: Car Wash Location: Old North Road, Royston, SG8 5UA Category: Personal, Consumer and other Services Class Code: Vehicle Cleaning Services Positional Accuracy: Positioned to address or location	A19NW (NE)	794	11	535151 242039
119	Points of Interest - Commercial Services Name: Fourways Waste Ltd Location: 31 Grays Close, Royston, SG8 5AS Category: Recycling Services Class Code: Recycling, Reclamation and Disposal Positional Accuracy: Positioned to address or location	A19SE (NE)	836	11	535425 241847
120	Points of Interest - Commercial Services Name: Engine Monkey Location: 8 Milton Close, Royston, SG8 5DP Category: Repair and Servicing Class Code: Vehicle Repair, Testing and Servicing Positional Accuracy: Positioned to address or location	A19NW (NE)	876	11	535285 242047
121	Points of Interest - Commercial Services Name: Longcrofts Logistic Ltd Location: Cutlers House, Lumen Road, Royston, SG8 7AG Category: Transport, Storage and Delivery Class Code: Distribution and Haulage Positional Accuracy: Positioned to address or location	A14SE (E)	879	11	535641 241130
122	Points of Interest - Commercial Services Name: Aces Autos Location: Unit 1, Lower Gower Road, Royston, SG8 5EA Category: Repair and Servicing Class Code: Vehicle Repair, Testing and Servicing Positional Accuracy: Positioned to address or location	A14NE (E)	928	11	535675 241531
122	Points of Interest - Commercial Services Name: Aces Autos Location: Unit 1, Lower Gower Road, Royston, SG8 5EA Category: Repair and Servicing Class Code: Vehicle Repair, Testing and Servicing Positional Accuracy: Positioned to address or location	A14NE (E)	929	11	535676 241531
122	Points of Interest - Commercial Services Name: Royston Vehicle Services Ltd Location: Unit 2, Lower Gower Road, Royston, SG8 5EA Category: Repair and Servicing Class Code: Vehicle Repair, Testing and Servicing Positional Accuracy: Positioned to address or location	A14NE (E)	936	11	535682 241535
123	Points of Interest - Commercial Services Name: Meldform Processing Location: 41 King James Way, Royston, SG8 7EF Category: Recycling Services Class Code: Recycling, Reclamation and Disposal Positional Accuracy: Positioned to address or location	A14SE (E)	964	11	535693 240985
124	Points of Interest - Manufacturing and Production Name: Works Location: Not Supplied Category: Industrial Features Class Code: Unspecified Works Or Factories Positional Accuracy: Positioned to an adjacent address or location	A13SE (S)	68	11	534752 241206

Map ID	Details	Quadrant Reference (Compass Direction)	Estimated Distance From Site	Contact	NGR
124	Points of Interest - Manufacturing and Production Name: Works Location: SG8 Category: Industrial Features Class Code: Unspecified Works Or Factories Positional Accuracy: Positioned to an adjacent address or location	A13SW (S)	69	11	534744 241205
125	Points of Interest - Manufacturing and Production Name: Factory Location: SG8 Category: Industrial Features Class Code: Unspecified Works Or Factories Positional Accuracy: Positioned to an adjacent address or location	A13NE (NE)	72	11	534807 241397
126	Points of Interest - Manufacturing and Production Name: Tank Location: SG8 Category: Industrial Features Class Code: Tanks (Generic) Positional Accuracy: Positioned to an adjacent address or location	A13SE (E)	99	11	534875 241280
126	Points of Interest - Manufacturing and Production Name: Works Location: Not Supplied Category: Industrial Features Class Code: Unspecified Works Or Factories Positional Accuracy: Positioned to an adjacent address or location	A13SE (SE)	106	11	534864 241223
126	Points of Interest - Manufacturing and Production Name: Works Location: SG8 Category: Industrial Features Class Code: Unspecified Works Or Factories Positional Accuracy: Positioned to an adjacent address or location	A13SE (SE)	106	11	534864 241224
127	Points of Interest - Manufacturing and Production Name: Tanks Location: SG8 Category: Industrial Features Class Code: Tanks (Generic) Positional Accuracy: Positioned to an adjacent address or location	A13NE (NE)	132	11	534890 241375
127	Points of Interest - Manufacturing and Production Name: Tanks Location: SG8 Category: Industrial Features Class Code: Tanks (Generic) Positional Accuracy: Positioned to an adjacent address or location	A13NE (NE)	141	11	534892 241394
127	Points of Interest - Manufacturing and Production Name: Tanks Location: SG8 Category: Industrial Features Class Code: Tanks (Generic) Positional Accuracy: Positioned to an adjacent address or location	A13NE (NE)	153	11	534889 241421
127	Points of Interest - Manufacturing and Production Name: Works Location: Not Supplied Category: Industrial Features Class Code: Unspecified Works Or Factories Positional Accuracy: Positioned to an adjacent address or location	A13NE (NE)	195	11	534922 241447
127	Points of Interest - Manufacturing and Production Name: Works Location: SG8 Category: Industrial Features Class Code: Unspecified Works Or Factories Positional Accuracy: Positioned to an adjacent address or location	A13NE (NE)	195	11	534922 241448
127	Points of Interest - Manufacturing and Production Name: Tanks Location: SG8 Category: Industrial Features Class Code: Tanks (Generic) Positional Accuracy: Positioned to an adjacent address or location	A13NE (E)	200	11	534957 241388
128	Points of Interest - Manufacturing and Production Name: Tank Location: SG8 Category: Industrial Features Class Code: Tanks (Generic) Positional Accuracy: Positioned to an adjacent address or location	A13NW (N)	132	11	534723 241484

Map ID	Details	Quadrant Reference (Compass Direction)	Estimated Distance From Site	Contact	NGR
128	Points of Interest - Manufacturing and Production Name: Tanks Location: SG8 Category: Industrial Features Class Code: Tanks (Generic) Positional Accuracy: Positioned to an adjacent address or location	A13NE (N)	143	11	534791 241491
128	Points of Interest - Manufacturing and Production Name: Tanks Location: SG8 Category: Industrial Features Class Code: Tanks (Generic) Positional Accuracy: Positioned to an adjacent address or location	A13NE (N)	179	11	534762 241533
128	Points of Interest - Manufacturing and Production Name: Tanks Location: SG8 Category: Industrial Features Class Code: Tanks (Generic) Positional Accuracy: Positioned to an adjacent address or location	A13NE (N)	179	11	534823 241518
129	Points of Interest - Manufacturing and Production Name: Tank Location: SG8 Category: Industrial Features Class Code: Tanks (Generic) Positional Accuracy: Positioned to an adjacent address or location	A13NW (NW)	149	11	534656 241476
130	Points of Interest - Manufacturing and Production Name: Tank Location: SG8 Category: Industrial Features Class Code: Tanks (Generic) Positional Accuracy: Positioned to address or location	A13NE (N)	182	11	534825 241520
130	Points of Interest - Manufacturing and Production Name: Tank Location: SG8 Category: Industrial Features Class Code: Tanks (Generic) Positional Accuracy: Positioned to address or location	A13NE (N)	187	11	534820 241528
130	Points of Interest - Manufacturing and Production Name: Tank Location: SG8 Category: Industrial Features Class Code: Tanks (Generic) Positional Accuracy: Positioned to address or location	A13NE (N)	191	11	534831 241527
130	Points of Interest - Manufacturing and Production Name: Tank Location: SG8 Category: Industrial Features Class Code: Tanks (Generic) Positional Accuracy: Positioned to address or location	A13NE (N)	195	11	534785 241546
130	Points of Interest - Manufacturing and Production Name: Tank Location: SG8 Category: Industrial Features Class Code: Tanks (Generic) Positional Accuracy: Positioned to address or location	A13NE (N)	199	11	534782 241551
130	Points of Interest - Manufacturing and Production Name: Tank Location: SG8 Category: Industrial Features Class Code: Tanks (Generic) Positional Accuracy: Positioned to address or location	A13NE (N)	199	11	534828 241537
130	Points of Interest - Manufacturing and Production Name: Tank Location: SG8 Category: Industrial Features Class Code: Tanks (Generic) Positional Accuracy: Positioned to address or location	A13NE (N)	200	11	534838 241534
130	Points of Interest - Manufacturing and Production Name: Tank Location: SG8 Category: Industrial Features Class Code: Tanks (Generic) Positional Accuracy: Positioned to address or location	A13NE (N)	209	11	534766 241563

Map ID	Details	Quadrant Reference (Compass Direction)	Estimated Distance From Site	Contact	NGR
130	Points of Interest - Manufacturing and Production Name: Tank Location: SG8 Category: Industrial Features Class Code: Tanks (Generic) Positional Accuracy: Positioned to address or location	A13NE (N)	210	11	534784 241561
130	Points of Interest - Manufacturing and Production Name: Tank Location: SG8 Category: Industrial Features Class Code: Tanks (Generic) Positional Accuracy: Positioned to address or location	A13NE (N)	212	11	534787 241563
130	Points of Interest - Manufacturing and Production Name: Tank Location: SG8 Category: Industrial Features Class Code: Tanks (Generic) Positional Accuracy: Positioned to address or location	A13NE (N)	213	11	534779 241565
130	Points of Interest - Manufacturing and Production Name: Tank Location: SG8 Category: Industrial Features Class Code: Tanks (Generic) Positional Accuracy: Positioned to address or location	A13NE (N)	214	11	534791 241564
130	Points of Interest - Manufacturing and Production Name: Tank Location: SG8 Category: Industrial Features Class Code: Tanks (Generic) Positional Accuracy: Positioned to address or location	A13NE (N)	214	11	534751 241568
130	Points of Interest - Manufacturing and Production Name: Tank Location: SG8 Category: Industrial Features Class Code: Tanks (Generic) Positional Accuracy: Positioned to address or location	A13NE (N)	215	11	534783 241567
130	Points of Interest - Manufacturing and Production Name: Tank Location: SG8 Category: Industrial Features Class Code: Tanks (Generic) Positional Accuracy: Positioned to address or location	A13NE (N)	216	11	534757 241570
130	Points of Interest - Manufacturing and Production Name: Tank Location: SG8 Category: Industrial Features Class Code: Tanks (Generic) Positional Accuracy: Positioned to address or location	A13NE (N)	217	11	534795 241566
130	Points of Interest - Manufacturing and Production Name: Tanks Location: SG8 Category: Industrial Features Class Code: Tanks (Generic) Positional Accuracy: Positioned to an adjacent address or location	A13NE (N)	219	11	534777 241572
130	Points of Interest - Manufacturing and Production Name: Tank Location: SG8 Category: Industrial Features Class Code: Tanks (Generic) Positional Accuracy: Positioned to address or location	A13NE (N)	220	11	534749 241574
130	Points of Interest - Manufacturing and Production Name: Tank Location: SG8 Category: Industrial Features Class Code: Tanks (Generic) Positional Accuracy: Positioned to address or location	A13NE (N)	222	11	534755 241576
130	Points of Interest - Manufacturing and Production Name: Tank Location: SG8 Category: Industrial Features Class Code: Tanks (Generic) Positional Accuracy: Positioned to address or location	A13NW (N)	224	11	534747 241578

Map ID	Details	Quadrant Reference (Compass Direction)	Estimated Distance From Site	Contact	NGR
130	Points of Interest - Manufacturing and Production Name: Tank Location: SG8 Category: Industrial Features Class Code: Tanks (Generic) Positional Accuracy: Positioned to address or location	A13NE (N)	226	11	534753 241580
130	Points of Interest - Manufacturing and Production Name: Tanks Location: SG8 Category: Industrial Features Class Code: Tanks (Generic) Positional Accuracy: Positioned to an adjacent address or location	A13NE (N)	227	11	534752 241581
130	Points of Interest - Manufacturing and Production Name: Tank Location: SG8 Category: Industrial Features Class Code: Tanks (Generic) Positional Accuracy: Positioned to address or location	A13NE (N)	228	11	534771 241581
130	Points of Interest - Manufacturing and Production Name: Tank Location: SG8 Category: Industrial Features Class Code: Tanks (Generic) Positional Accuracy: Positioned to address or location	A13NW (N)	230	11	534745 241584
130	Points of Interest - Manufacturing and Production Name: Tanks Location: SG8 Category: Industrial Features Class Code: Tanks (Generic) Positional Accuracy: Positioned to an adjacent address or location	A13NE (N)	230	11	534785 241582
130	Points of Interest - Manufacturing and Production Name: Tank Location: SG8 Category: Industrial Features Class Code: Tanks (Generic) Positional Accuracy: Positioned to address or location	A13NE (N)	232	11	534751 241586
130	Points of Interest - Manufacturing and Production Name: Tank Location: SG8 Category: Industrial Features Class Code: Tanks (Generic) Positional Accuracy: Positioned to address or location	A13NW (N)	235	11	534742 241589
130	Points of Interest - Manufacturing and Production Name: Tank Location: SG8 Category: Industrial Features Class Code: Tanks (Generic) Positional Accuracy: Positioned to address or location	A13NE (N)	235	11	534785 241587
130	Points of Interest - Manufacturing and Production Name: Tank Location: SG8 Category: Industrial Features Class Code: Tanks (Generic) Positional Accuracy: Positioned to address or location	A13NE (N)	236	11	534772 241589
130	Points of Interest - Manufacturing and Production Name: Tank Location: SG8 Category: Industrial Features Class Code: Tanks (Generic) Positional Accuracy: Positioned to address or location	A13NE (N)	237	11	534749 241591
130	Points of Interest - Manufacturing and Production Name: Tank Location: SG8 Category: Industrial Features Class Code: Tanks (Generic) Positional Accuracy: Positioned to address or location	A13NW (N)	240	11	534741 241594
130	Points of Interest - Manufacturing and Production Name: Tank Location: SG8 Category: Industrial Features Class Code: Tanks (Generic) Positional Accuracy: Positioned to address or location	A13NE (N)	240	11	534782 241592

Map ID	Details	Quadrant Reference (Compass Direction)	Estimated Distance From Site	Contact	NGR
130	Points of Interest - Manufacturing and Production Name: Tank Location: SG8 Category: Industrial Features Class Code: Tanks (Generic) Positional Accuracy: Positioned to address or location	A13NW (N)	242	11	534747 241596
130	Points of Interest - Manufacturing and Production Name: Tank Location: SG8 Category: Industrial Features Class Code: Tanks (Generic) Positional Accuracy: Positioned to an adjacent address or location	A13NE (N)	246	11	534849 241579
130	Points of Interest - Manufacturing and Production Name: Factory Location: Not Supplied Category: Industrial Features Class Code: Unspecified Works Or Factories Positional Accuracy: Positioned to an adjacent address or location	A13NE (N)	259	11	534812 241606
130	Points of Interest - Manufacturing and Production Name: Factory Location: SG8 Category: Industrial Features Class Code: Unspecified Works Or Factories Positional Accuracy: Positioned to address or location	A13NE (N)	265	11	534810 241612
130	Points of Interest - Manufacturing and Production Name: Tank Location: SG8 Category: Industrial Features Class Code: Tanks (Generic) Positional Accuracy: Positioned to an adjacent address or location	A13NE (N)	268	11	534787 241620
130	Points of Interest - Manufacturing and Production Name: Factory Location: Not Supplied Category: Industrial Features Class Code: Unspecified Works Or Factories Positional Accuracy: Positioned to an adjacent address or location	A13NE (N)	310	11	534876 241637
130	Points of Interest - Manufacturing and Production Name: Factory Location: SG8 Category: Industrial Features Class Code: Unspecified Works Or Factories Positional Accuracy: Positioned to address or location	A13NE (NE)	313	11	534889 241635
131	Points of Interest - Manufacturing and Production Name: Tank Location: SG8 Category: Industrial Features Class Code: Tanks (Generic) Positional Accuracy: Positioned to an adjacent address or location	A13SE (E)	202	11	534978 241283
132	Points of Interest - Manufacturing and Production Name: Power Station Location: SG8 Category: Industrial Features Class Code: Energy Production Positional Accuracy: Positioned to an adjacent address or location	A13SE (SE)	207	11	534949 241169
132	Points of Interest - Manufacturing and Production Name: Tanks Location: SG8 Category: Industrial Features Class Code: Tanks (Generic) Positional Accuracy: Positioned to an adjacent address or location	A13SE (SE)	225	11	534959 241151
133	Points of Interest - Manufacturing and Production Name: Works Location: Not Supplied Category: Industrial Features Class Code: Unspecified Works Or Factories Positional Accuracy: Positioned to an adjacent address or location	A13NE (E)	248	11	535012 241377
133	Points of Interest - Manufacturing and Production Name: Works Location: SG8 Category: Industrial Features Class Code: Unspecified Works Or Factories Positional Accuracy: Positioned to an adjacent address or location	A13NE (E)	248	11	535012 241379

Map ID	Details	Quadrant Reference (Compass Direction)	Estimated Distance From Site	Contact	NGR
134	Points of Interest - Manufacturing and Production Name: Anglian Business Park Location: SG8 Category: Industrial Features Class Code: Business Parks and Industrial Estates Positional Accuracy: Positioned to an adjacent address or location	A14SW (E)	342	11	535116 241250
134	Points of Interest - Manufacturing and Production Name: Tank Location: SG8 Category: Industrial Features Class Code: Tanks (Generic) Positional Accuracy: Positioned to an adjacent address or location	A14SW (E)	391	11	535167 241314
135	Points of Interest - Manufacturing and Production Name: Works Location: Not Supplied Category: Industrial Features Class Code: Unspecified Works Or Factories Positional Accuracy: Positioned to an adjacent address or location	A13NE (NE)	377	11	535012 241625
136	Points of Interest - Manufacturing and Production Name: Factory Location: SG8 Category: Industrial Features Class Code: Unspecified Works Or Factories Positional Accuracy: Positioned to address or location	A19SW (NE)	547	11	535090 241782
136	Points of Interest - Manufacturing and Production Name: Factory Location: Not Supplied Category: Industrial Features Class Code: Unspecified Works Or Factories Positional Accuracy: Positioned to an adjacent address or location	A19SW (NE)	551	11	535095 241783
137	Points of Interest - Manufacturing and Production Name: Works Location: SG8 Category: Industrial Features Class Code: Unspecified Works Or Factories Positional Accuracy: Positioned to an adjacent address or location	A19SW (NE)	635	11	535134 241859
137	Points of Interest - Manufacturing and Production Name: Works Location: Not Supplied Category: Industrial Features Class Code: Unspecified Works Or Factories Positional Accuracy: Positioned to an adjacent address or location	A19SW (NE)	640	11	535141 241861
138	Points of Interest - Manufacturing and Production Name: Works Location: Not Supplied Category: Industrial Features Class Code: Unspecified Works Or Factories Positional Accuracy: Positioned to an adjacent address or location	A9SW (SE)	804	11	535246 240630
139	Points of Interest - Manufacturing and Production Name: The Workshop Location: SG8 Category: Industrial Features Class Code: Unspecified Works Or Factories Positional Accuracy: Positioned to an adjacent address or location	A14NE (E)	868	11	535621 241500
139	Points of Interest - Manufacturing and Production Name: Industrial Estate Location: SG8 Category: Industrial Features Class Code: Business Parks and Industrial Estates Positional Accuracy: Positioned to an adjacent address or location	A14NE (E)	891	11	535641 241517
139	Points of Interest - Manufacturing and Production Name: Industrial Estate Location: SG8 Category: Industrial Features Class Code: Business Parks and Industrial Estates Positional Accuracy: Positioned to an adjacent address or location	A14NE (E)	925	11	535675 241518
140	Points of Interest - Manufacturing and Production Name: Works Location: SG8 Category: Industrial Features Class Code: Unspecified Works Or Factories Positional Accuracy: Positioned to an adjacent address or location	A9NE (SE)	927	11	535516 240725

Map ID	Details	Quadrant Reference (Compass Direction)	Estimated Distance From Site	Contact	NGR
141	Points of Interest - Manufacturing and Production Name: Works Location: Not Supplied Category: Industrial Features Class Code: Unspecified Works Or Factories Positional Accuracy: Positioned to an adjacent address or location	A14SE (E)	953	11	535708 241086
141	Points of Interest - Manufacturing and Production Name: Works Location: SG8 Category: Industrial Features Class Code: Unspecified Works Or Factories Positional Accuracy: Positioned to an adjacent address or location	A14SE (E)	953	11	535708 241086
141	Points of Interest - Manufacturing and Production Name: Works Location: Not Supplied Category: Industrial Features Class Code: Unspecified Works Or Factories Positional Accuracy: Positioned to an adjacent address or location	A14SE (E)	978	11	535738 241105
141	Points of Interest - Manufacturing and Production Name: Works Location: SG8 Category: Industrial Features Class Code: Unspecified Works Or Factories Positional Accuracy: Positioned to an adjacent address or location	A14SE (E)	978	11	535738 241105
142	Points of Interest - Manufacturing and Production Name: Bassingbourn Solar Farm - Solar Photovoltaics (BEIS) Location: Land Adjacent Highfield Farm, Bassingbourn, Cambridge, SG8 Category: Industrial Features Class Code: Energy Production Positional Accuracy: Positioned to address or location	A18NW (N)	981	11	534468 242294
143	Points of Interest - Public Infrastructure Name: Sewage Pumping Station Location: SG8 Category: Infrastructure and Facilities Class Code: Waste Storage, Processing and Disposal Positional Accuracy: Positioned to an adjacent address or location	A13NW (NW)	255	11	534591 241562
144	Points of Interest - Public Infrastructure Name: Recycling Centre Location: Beverley Close, SG8 Category: Infrastructure and Facilities Class Code: Recycling Centres Positional Accuracy: Positioned to address or location	A18SE (NE)	384	11	534966 241671
145	Points of Interest - Public Infrastructure Name: Environmental & Sons Ltd Location: Orchard Road, Royston, SG8 5HA Category: Infrastructure and Facilities Class Code: Waste Storage, Processing and Disposal Positional Accuracy: Positioned to address or location	A14NW (E)	476	11	535245 241387
146	Points of Interest - Public Infrastructure Name: Sewage Pumping Station Location: SG8 Category: Infrastructure and Facilities Class Code: Waste Storage, Processing and Disposal Positional Accuracy: Positioned to an adjacent address or location	A8NW (SW)	493	11	534447 240883
147	Points of Interest - Public Infrastructure Name: Tesco Petrol Filling Station Location: Old North Road, Royston, SG8 5UA Category: Road And Rail Class Code: Petrol and Fuel Stations Positional Accuracy: Positioned to address or location	A18SE (N)	576	11	534951 241894
147	Points of Interest - Public Infrastructure Name: Tesco Petrol Filling Station Location: Old North Road, Royston, SG8 5UA Category: Road And Rail Class Code: Petrol and Fuel Stations Positional Accuracy: Positioned to address or location	A18SE (N)	609	11	534971 241922
148	Points of Interest - Public Infrastructure Name: Royston Rail Station Location: SG8 Category: Public Transport, Stations and Infrastructure Class Code: Railway Stations, Junctions and Halts Positional Accuracy: Positioned to address or location	A14SW (E)	603	11	535378 241251

Map ID	Details	Quadrant Reference (Compass Direction)	Estimated Distance From Site	Contact	NGR
148	Points of Interest - Public Infrastructure Name: Royston Station Location: Old North Road, SG8 Category: Public Transport, Stations and Infrastructure Class Code: Railway Stations, Junctions and Halts Positional Accuracy: Positioned to address or location	A14SW (E)	603	11	535378 241251
149	Points of Interest - Public Infrastructure Name: Murketts of Royston Location: Old North Road, Royston, SG8 5DQ Category: Road And Rail Class Code: Petrol and Fuel Stations Positional Accuracy: Positioned to address or location	A19SW (NE)	716	11	535209 241903
149	Points of Interest - Public Infrastructure Name: Esso Location: Old North Road, Royston, SG8 5DQ Category: Road And Rail Class Code: Petrol and Fuel Stations Positional Accuracy: Positioned to address or location	A19SW (NE)	731	11	535200 241930
149	Points of Interest - Public Infrastructure Name: Murketts of Royston Location: Old North Road, Royston, SG8 5DQ Category: Road And Rail Class Code: Petrol and Fuel Stations Positional Accuracy: Positioned to address or location	A19SW (NE)	731	11	535200 241930
150	Points of Interest - Public Infrastructure Name: Royston Fire Station Location: Fire Station, Baldock Street, Royston, SG8 5BD Category: Central and Local Government Class Code: Fire Brigade Stations Positional Accuracy: Positioned to address or location	A9NW (SE)	769	11	535305 240725
151	Points of Interest - Public Infrastructure Name: Tesco Royston Extra Location: Old North Road, Royston, SG8 5UA Category: Road And Rail Class Code: Petrol and Fuel Stations Positional Accuracy: Positioned to address or location	A19NW (NE)	794	11	535151 242039
152	Points of Interest - Recreational and Environmental Name: Play Area Location: Not Supplied Category: Recreational Class Code: Playgrounds Positional Accuracy: Positioned to an adjacent address or location	A18SE (NE)	429	11	534990 241710
152	Points of Interest - Recreational and Environmental Name: Playground Location: York Way, SG8 Category: Recreational Class Code: Playgrounds Positional Accuracy: Positioned to address or location	A18SE (NE)	446	11	535011 241716
153	Points of Interest - Recreational and Environmental Name: Play Area Location: SG8 Category: Recreational Class Code: Playgrounds Positional Accuracy: Positioned to an adjacent address or location	A14NW (E)	433	11	535208 241326
154	Points of Interest - Recreational and Environmental Name: Play Area Location: SG8 Category: Recreational Class Code: Playgrounds Positional Accuracy: Positioned to an adjacent address or location	A14SW (E)	436	11	535186 241136
155	Points of Interest - Recreational and Environmental Name: Play Area Location: SG8 Category: Recreational Class Code: Playgrounds Positional Accuracy: Positioned to an adjacent address or location	A8NW (S)	547	11	534536 240770
156	Points of Interest - Recreational and Environmental Name: Playground Location: Clark Road, SG8 Category: Recreational Class Code: Playgrounds Positional Accuracy: Positioned to address or location	A14SE (E)	813	11	535589 241307

Map ID	Details	Quadrant Reference (Compass Direction)	Estimated Distance From Site	Contact	NGR
157	Points of Interest - Recreational and Environmental Name: Playground Location: Not Supplied Category: Recreational Class Code: Playgrounds Positional Accuracy: Positioned to an adjacent address or location	A14NE (E)	957	11	535679 241619
157	Points of Interest - Recreational and Environmental Name: Playground Location: Serby Avenue, SG8 Category: Recreational Class Code: Playgrounds Positional Accuracy: Positioned to an adjacent address or location	A14NE (E)	976	11	535699 241619

Map ID	Details	Quadrant Reference (Compass Direction)	Estimated Distance From Site	Contact	NGR
158	Nitrate Vulnerable Zones Name: Ely Ouse And Cut-Off Channel Nvz Description: Surface Water Source: Environment Agency, Head Office	A13SE (S)	0	4	534749 241314
159	Nitrate Vulnerable Zones Name: Anglian Chalk Description: Groundwater Source: Environment Agency, Head Office	A13SE (S)	0	4	534749 241314
160	Sites of Special Scientific Interest Name: Therfield Heath Multiple Areas: Y Total Area (m2): 1465212.13 Source: Natural England Reference: 1001839 Designation Details: Local Nature Reserve Designation Date: 1st January 1984 Date Type: Notified Designation Details: Local Wildlife Site Designation Date: 1st January 1984 Date Type: Notified Designation Details: Nature Conservation Review Designation Date: 1st January 1984 Date Type: Notified Designation Details: Site Of Special Scientific Interest Designation Date: 1st January 1984 Date Type: Notified	A8SW (S)	680	12	534512 240636

Agency & Hydrological	Version	Update Cycle
Contaminated Land Register Entries and Notices East Hertfordshire District Council - Environmental Health Department Environment Agency - Head Office North Hertfordshire District Council - Environmental Health Department South Cambridgeshire District Council	January 2013 November 2023 October 2017 October 2017	Annual Rolling Update Annually Annual Rolling Update Annual Rolling Update
Discharge Consents Environment Agency - Anglian Region Environment Agency - Thames Region	July 2024 July 2024	Quarterly Quarterly
Enforcement and Prohibition Notices Environment Agency - Anglian Region Environment Agency - Thames Region	March 2013 March 2013	
Integrated Pollution Controls Environment Agency - Anglian Region Environment Agency - Thames Region	January 2009 January 2009	
Integrated Pollution Prevention And Control Environment Agency - Anglian Region Environment Agency - South East Region - North East Thames Area Environment Agency - Thames Region	July 2024 July 2024 July 2024	Quarterly Quarterly Quarterly
Local Authority Integrated Pollution Prevention And Control East Hertfordshire District Council - Environmental Health Department South Cambridgeshire District Council - Environmental Health Department North Hertfordshire District Council - Environmental Health Department	January 2014 October 2014 September 2014	Variable Variable Variable
Local Authority Pollution Prevention and Controls North Hertfordshire District Council - Environmental Health Department East Hertfordshire District Council - Environmental Health Department South Cambridgeshire District Council - Environmental Health Department	December 2020 January 2014 October 2014	Annual Rolling Update Annual Rolling Update Annual Rolling Update
Local Authority Pollution Prevention and Control Enforcements East Hertfordshire District Council - Environmental Health Department South Cambridgeshire District Council - Environmental Health Department North Hertfordshire District Council - Environmental Health Department	January 2014 October 2014 September 2014	Variable Variable Variable
Nearest Surface Water Feature Ordnance Survey	July 2024	
Pollution Incidents to Controlled Waters Environment Agency - Anglian Region Environment Agency - Thames Region	September 1999 September 1999	
Prosecutions Relating to Authorised Processes Environment Agency - Anglian Region Environment Agency - Thames Region	July 2015 July 2015	
Prosecutions Relating to Controlled Waters Environment Agency - Anglian Region Environment Agency - Thames Region	March 2013 March 2013	
Registered Radioactive Substances Environment Agency - Anglian Region Environment Agency - Head Office Environment Agency - Thames Region	May 2023 May 2023 May 2023	
River Quality Environment Agency - Head Office	November 2001	Not Applicable
River Quality Biology Sampling Points Environment Agency - Head Office	April 2012	
River Quality Chemistry Sampling Points Environment Agency - Head Office	April 2012	

Agency & Hydrological	Version	Update Cycle
Substantiated Pollution Incident Register Environment Agency - Anglian Region - Central Area Environment Agency - South East Region - North East Thames Area Environment Agency - Thames Region - North East Area	April 2024 April 2024 April 2024	Quarterly Quarterly Quarterly
Water Abstractions Environment Agency - Anglian Region Environment Agency - Thames Region	July 2024 July 2024	Quarterly Quarterly
Water Industry Act Referrals Environment Agency - Anglian Region Environment Agency - Thames Region	October 2017 October 2017	
Groundwater Vulnerability Map Environment Agency - Head Office	June 2018	As notified
Groundwater Vulnerability - Soluble Rock Risk Environment Agency - Head Office	June 2018	As notified
Bedrock Aquifer Designations Environment Agency - Head Office	January 2018	As notified
Superficial Aquifer Designations Environment Agency - Head Office	January 2018	As notified
Source Protection Zones Environment Agency - Head Office	September 2022	Bi-Annually
Extreme Flooding from Rivers or Sea without Defences Environment Agency - Head Office	December 2023	Quarterly
Flooding from Rivers or Sea without Defences Environment Agency - Head Office	December 2023	Quarterly
Areas Benefiting from Flood Defences Environment Agency - Head Office	February 2023	
Flood Water Storage Areas Environment Agency - Head Office	January 2024	Quarterly
Flood Defences Environment Agency - Head Office	August 2022	
OS Water Network Lines Ordnance Survey	July 2024	Quarterly
Surface Water 1 in 30 year Flood Extent Environment Agency - Head Office	May 2018	Annually
Surface Water 1 in 100 year Flood Extent Environment Agency - Head Office	May 2018	Annually
Surface Water 1 in 1000 year Flood Extent Environment Agency - Head Office	May 2018	Annually
Surface Water Suitability Environment Agency - Head Office	February 2016	Annually
BGS Groundwater Flooding Susceptibility British Geological Survey - National Geoscience Information Service	May 2013	As notified







Waste	Version	Update Cycle
BGS Recorded Landfill Sites British Geological Survey - National Geoscience Information Service	November 2002	As notified
Historical Landfill Sites Environment Agency - Head Office	August 2024	Quarterly
Integrated Pollution Control Registered Waste Sites Environment Agency - Anglian Region Environment Agency - Thames Region	January 2009 January 2009	Not Applicable Not Applicable
Licensed Waste Management Facilities (Landfill Boundaries) Environment Agency - Anglian Region - Central Area Environment Agency - South East Region - North East Thames Area Environment Agency - Thames Region - North East Area	August 2024 August 2024 August 2024	Quarterly Quarterly Quarterly
Licensed Waste Management Facilities (Locations) Environment Agency - Anglian Region - Central Area Environment Agency - South East Region - North East Thames Area Environment Agency - Thames Region - North East Area	July 2024 July 2024 July 2024	Quarterly Quarterly Quarterly
Local Authority Landfill Coverage Cambridgeshire County Council East Hertfordshire District Council - Environmental Health Department Hertfordshire County Council - Spatial Planning and Economy Unit North Hertfordshire District Council - Environmental Health Department South Cambridgeshire District Council	February 2003 February 2003 February 2003 February 2003 February 2003	Not Applicable Not Applicable Not Applicable Not Applicable Not Applicable
Local Authority Recorded Landfill Sites Cambridgeshire County Council East Hertfordshire District Council - Environmental Health Department Hertfordshire County Council - Spatial Planning and Economy Unit North Hertfordshire District Council - Environmental Health Department South Cambridgeshire District Council	October 2018 October 2018 October 2018 October 2018 October 2018	
Potentially Infilled Land (Non-Water) Landmark Information Group Limited	December 1999	
Potentially Infilled Land (Water) Landmark Information Group Limited	December 1999	
Registered Landfill Sites Environment Agency - Anglian Region - Central Area Environment Agency - Thames Region - North East Area	March 2006 March 2006	Not Applicable Not Applicable
Registered Waste Transfer Sites Environment Agency - Anglian Region - Central Area Environment Agency - Thames Region - North East Area	April 2018 April 2018	
Registered Waste Treatment or Disposal Sites Environment Agency - Anglian Region - Central Area Environment Agency - Thames Region - North East Area	June 2015 June 2015	

Hazardous Substances	Version	Update Cycle
Control of Major Accident Hazards Sites (COMAH) Health and Safety Executive	January 2024	Bi-Annually
Explosive Sites Health and Safety Executive	March 2017	
Notification of Installations Handling Hazardous Substances (NIHHS) Health and Safety Executive	August 2001	
Planning Hazardous Substance Enforcements Hertfordshire County Council - Spatial Planning and Economy Unit North Hertfordshire District Council South Cambridgeshire District Council Cambridgeshire County Council East Hertfordshire District Council	February 2016 February 2016 July 2023 March 2023 May 2023	Variable Variable Variable Variable Variable
Planning Hazardous Substance Consents East Hertfordshire District Council Cambridgeshire County Council Hertfordshire County Council - Spatial Planning and Economy Unit North Hertfordshire District Council South Cambridgeshire District Council	April 2015 February 2016 February 2016 February 2016 February 2016	Variable Variable Variable Variable Variable
Geological	Version	Update Cycle
BGS 1:625,000 Solid Geology British Geological Survey - National Geoscience Information Service	January 2009	As notified
BGS Estimated Soil Chemistry British Geological Survey - National Geoscience Information Service	December 2015	As notified
BGS Recorded Mineral Sites British Geological Survey - National Geoscience Information Service	January 2024	Bi-Annually
CBSCB Compensation District Cheshire Brine Subsidence Compensation Board (CBSCB) Cheshire Brine Subsidence Compensation Board (CBSCB)	August 2011 November 2020	As notified
Coal Mining Affected Areas The Coal Authority - Property Searches	February 2023	Annual Rolling Update
Mining Instability Ove Arup & Partners	June 1998	Not Applicable
Non Coal Mining Areas of Great Britain British Geological Survey - National Geoscience Information Service	May 2015	Not Applicable
Potential for Collapsible Ground Stability Hazards British Geological Survey - National Geoscience Information Service	April 2020	As notified
Potential for Compressible Ground Stability Hazards British Geological Survey - National Geoscience Information Service	January 2019	As notified
Potential for Ground Dissolution Stability Hazards British Geological Survey - National Geoscience Information Service	January 2019	As notified
Potential for Landslide Ground Stability Hazards British Geological Survey - National Geoscience Information Service	January 2019	As notified
Potential for Running Sand Ground Stability Hazards British Geological Survey - National Geoscience Information Service	January 2019	As notified
Potential for Shrinking or Swelling Clay Ground Stability Hazards British Geological Survey - National Geoscience Information Service	January 2019	As notified
Radon Potential - Radon Affected Areas British Geological Survey - National Geoscience Information Service	October 2023	Annually
Radon Potential - Radon Protection Measures British Geological Survey - National Geoscience Information Service	October 2023	Annually

Industrial Land Use	Version	Update Cycle
Contemporary Trade Directory Entries Thomson Directories	June 2024	Quarterly
Fuel Station Entries Catalist Ltd - Experian	February 2024	Quarterly
Gas Pipelines National Grid	October 2021	
Points of Interest - Commercial Services PointX	September 2024	Quarterly
Points of Interest - Education and Health PointX	September 2024	Quarterly
Points of Interest - Manufacturing and Production PointX	September 2024	Quarterly
Points of Interest - Public Infrastructure PointX	September 2024	Quarterly
Points of Interest - Recreational and Environmental PointX	September 2024	Quarterly
Underground Electrical Cables National Grid	January 2024	

Sensitive Land Use	Version	Update Cycle
Ancient Woodland Natural England	April 2024	Bi-Annually
Areas of Adopted Green Belt East Hertfordshire District Council North Hertfordshire District Council South Cambridgeshire District Council	July 2024 July 2024 July 2024	Quarterly Quarterly Quarterly
Areas of Unadopted Green Belt East Hertfordshire District Council North Hertfordshire District Council South Cambridgeshire District Council	July 2024 July 2024 July 2024	Quarterly Quarterly Quarterly
Areas of Outstanding Natural Beauty Natural England	May 2024	Bi-Annually
Environmentally Sensitive Areas Natural England	August 2023	
Forest Parks Forestry Commission	May 2023	Not Applicable
Local Nature Reserves Natural England	August 2024	Bi-Annually
Marine Nature Reserves Natural England	August 2024	Bi-Annually
National Nature Reserves Natural England	August 2024	Bi-Annually
National Parks Natural England	February 2018	Bi-Annually
Nitrate Sensitive Areas Natural England	April 2023	Not Applicable
Nitrate Vulnerable Zones Department for Environment, Food and Rural Affairs (DEFRA - formerly FRCA) Environment Agency - Head Office	April 2016 April 2024	Bi-Annually
Ramsar Sites Natural England	August 2024	Bi-Annually
Sites of Special Scientific Interest Natural England	April 2024	Bi-Annually
Special Areas of Conservation Natural England	April 2024	Bi-Annually
Special Protection Areas Natural England	April 2024	Bi-Annually

A selection of organisations who provide data within this report

Data Supplier	Data Supplier Logo
Ordnance Survey	
Environment Agency	
Scottish Environment Protection Agency	
The Coal Authority	
British Geological Survey	 British Geological Survey <small>NATURAL ENVIRONMENT RESEARCH COUNCIL</small>
Centre for Ecology and Hydrology	 Centre for Ecology & Hydrology <small>NATURAL ENVIRONMENT RESEARCH COUNCIL</small>
Natural Resources Wales	
Scottish Natural Heritage	
Natural England	
Public Health England	
Ove Arup	
Stantec UK Ltd	

Contact	Name and Address	Contact Details
1	British Geological Survey - Enquiry Service British Geological Survey, Environmental Science Centre, Keyworth, Nottingham, Nottinghamshire, NG12 5GG	Telephone: 0115 936 3143 Fax: 0115 936 3276 Email: enquiries@bgs.ac.uk Website: www.bgs.ac.uk
2	North Hertfordshire District Council - Environmental Health Department Council Offices, Gernon Road, Letchworth, Hertfordshire, SG6 3JF	Telephone: 01462 474000 Fax: 01462 474559 Website: www.north-herts.gov.uk
3	Environment Agency - National Customer Contact Centre (NCCC) PO Box 544, Templeborough, Rotherham, S60 1BY	Telephone: 03708 506 506 Email: enquiries@environment-agency.gov.uk
4	Environment Agency - Head Office Rio House, Waterside Drive, Aztec West, Almondsbury, Bristol, Avon, BS32 4UD	Telephone: 01454 624400 Fax: 01454 624409
5	Ordnance Survey Adanac Drive, Southampton, Hampshire, SO16 0AS	Telephone: 03456 05 05 05 Email: customerservices@ordnancesurvey.co.uk Website: www.ordnancesurvey.gov.uk
6	Hertfordshire County Council - Spatial Planning and Economy Unit County Hall, Hertford, Hertfordshire, SG13 8DN	Telephone: 01992 556266 Fax: 01992 556015 Email: spatialplanning@hertfordshire.gov.uk Website: www.hertsdirect.org
7	South Cambridgeshire District Council South Cambridgeshire Hall, Cambourne Business Park, Cambourne, Cambridgeshire, CB23 6EA	Telephone: 08450 450 500 Website: www.scambs.gov.uk
8	Cambridgeshire County Council Shire Hall, Castle Hill, Cambridge, Cambridgeshire, CB3 0AP	Telephone: 01223 717111 Fax: 01223 717201 Website: www.camcnty.gov.uk
9	Health and Safety Executive 5S.2 Redgrave Court, Merton Road, Bootle, L20 7HS	Website: www.hse.gov.uk
10	North Hertfordshire District Council Council Offices, Gernon Road, Letchworth, Hertfordshire, SG6 3JF	Telephone: 01462 474000 Fax: 01462 474558 Website: www.north-herts.gov.uk
11	PointX 5-6 Abbey Court, Eagle Way, Sowton, Exeter, Devon, EX2 7HY	Website: www.pointx.co.uk
12	Natural England County Hall, Spetchley Road, Worcester, WR5 2NP	Telephone: 0300 060 3900 Email: enquiries@naturalengland.org.uk Website: www.naturalengland.org.uk
-	Public Health England - Radon Survey, Centre for Radiation, Chemical and Environmental Hazards Chilton, Didcot, Oxfordshire, OX11 0RQ	Telephone: 01235 822622 Fax: 01235 833891 Email: radon@phe.gov.uk Website: www.ukradon.org
-	Landmark Information Group Limited Imperium, Imperial Way, Reading, Berkshire, RG2 0TD	Telephone: 0844 844 9952 Fax: 0844 844 9951 Email: customerservices@landmarkinfo.co.uk Website: www.landmarkinfo.co.uk

Please note that the Environment Agency / Natural Resources Wales / SEPA have a charging policy in place for enquiries.