




Key:

-  Permit Boundary
-  Baldock & Letchworth Fire Station
-  FRS Access Route
 - Route 1 (5 mins (1.6 miles / 2.57 km))
 - Route 2 (5 mins (1.5 miles / 2.4 km))

Project: K18 STS Hubs - K18.16 Letchworth	Drawing Title: FRS Access Route
--	---

Address:
Stapletons Tyre Services, Fourth Avenue, Letchworth
Garden City, Hertfordshire, SG6 2TT

Drawn By: LR	Ref: K18.16~20~005
------------------------	------------------------------

Scale: 1:4500 @ A3	Date: 2023-12-22
------------------------------	----------------------------

Revision: Rev - Final

