




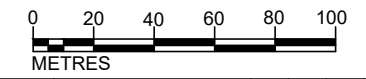




- KEY:**
-  Installation Boundary
  -  Tanks Excluded from Permit Scope
  -  Unmade Ground
  -  Area of Concrete
  -  Area of Gravel



P03	FEB. 2024	FOR INFORMATION	AR	MM	JK	MM
P02	DEC. 2023	FOR INFORMATION	AR	MM	JK	MM
P01	AUG. 2022	FOR INFORMATION	AR	MM	JK	MM
Rev	Rev. Date	Purpose of revision	Drawn	Checked	Rev'd	Apprv'd

**Jacobs**  
 1180 Eskdale Road, Winnersh, Reading, RG41 5TU  
 Tel: +44(0)118 946 7000  
 www.jacobs.com



Client  
 Project  
**STC IED PERMIT  
 RYE MEADS STW**

Drawing title  
**FIGURE 3  
 SITE AREAS WITHIN THE  
 INSTALLATION BOUNDARY**

Drawing status  
**PERMITTING**

Scale  
 1:2500 @A3  
**DO NOT SCALE**

Jacobs No. B22849AZ  
 Client no. P03  
 Drawing number  
**B22849AZ-JAC-RMD-DR-0003**

I:\enviros\Design\PROJECTS\KUIB22849AZ\RYE Meads\Figures\B22849AZ-JAC-RMD-DR-0003-F03.dwg - 29/02/2024 13:35:55 - A3L\_Ver1 - Al Roberts

This product includes mapping data licensed from Ordnance Survey ©.  
 © Crown copyright and/or database right 2023. Licence number 0100031673

All Copyright 2020 Jacobs U.K. Limited. The concepts and information contained in this document are the property of Jacobs. Use or copying of this document in whole or in part without the written permission of Jacobs constitutes an infringement of copyright. Limitation: This drawing has been prepared on behalf of, and for the exclusive use of, Jacobs' Client, and is subject to, and issued in accordance with, the provisions of the contract between Jacobs and the Client. Jacobs accepts no liability or responsibility whatsoever for or in respect of any use of, or reliance upon, this drawing by any third party.