

© Crown Copyright. All Rights Reserved. License Number 100022432.



## Groundwater Vulnerability

### General

- ◇ Specified Site
- Specified Buffer(s)
- ✕ Bearing Reference Point
- Slice
- Map ID

### Agency and Hydrological

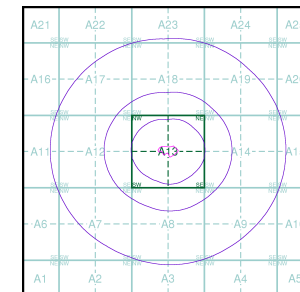
#### Bedrock Aquifers

- High Vulnerability, Principal Aquifer
- High Vulnerability, Secondary Aquifer
- Medium Vulnerability, Principal Aquifer
- Medium Vulnerability, Secondary Aquifer
- Low Vulnerability, Principal Aquifer
- Low Vulnerability, Secondary Aquifer
- Unproductive Aquifer
- Soluble Rock

#### Superficial Aquifers

- High Vulnerability, Principal Aquifer
- High Vulnerability, Secondary Aquifer
- Medium Vulnerability, Principal Aquifer
- Medium Vulnerability, Secondary Aquifer
- Low Vulnerability, Principal Aquifer
- Low Vulnerability, Secondary Aquifer

### Site Sensitivity Context Map - Slice A



### Order Details

Order Number: 285081324\_1\_1  
 Customer Ref: JER8369  
 National Grid Reference: 534250, 216080  
 Slice: A  
 Site Area (Ha): 1.16  
 Search Buffer (m): 1000

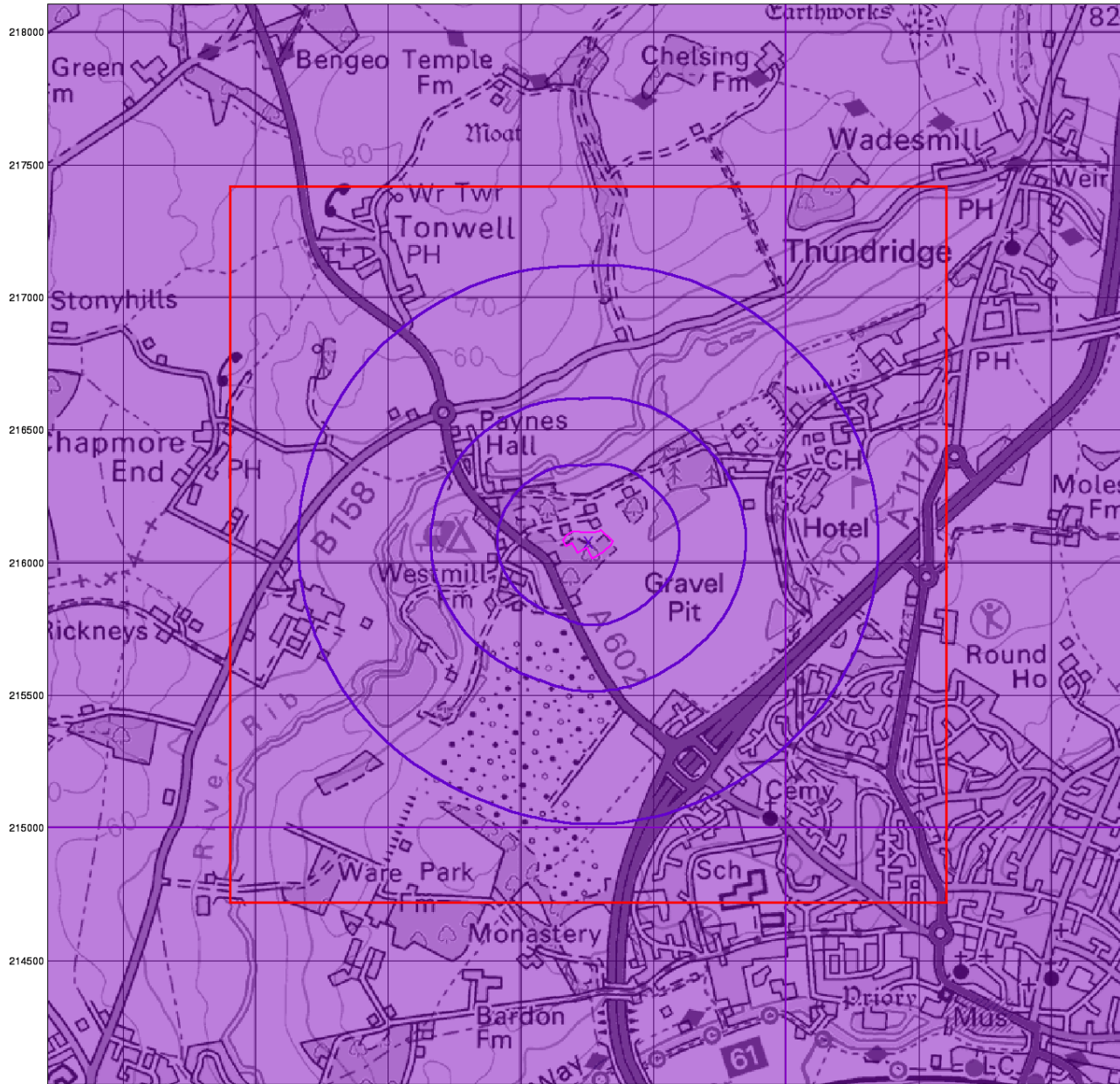
### Site Details

Ware WTS



Tel: 0844 844 9952  
 Fax: 0844 844 9951  
 Web: www.envirocheck.co.uk

532500 533000 533500 534000 534500 535000 535500 536000



© Crown Copyright. All Rights Reserved. License Number 100022432

0 1 km



## Bedrock Aquifer Designation

### General

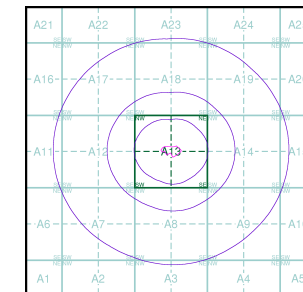
- Specified Site
- Specified Buffer(s)
- Bearing Reference Point
- Slice
- Map ID

### Agency and Hydrological

#### Geological Classes

- Principal Aquifer
- Secondary A Aquifer
- Secondary B Aquifer
- Secondary Undifferentiated
- Unproductive Strata
- Unknown
- Unknown (Lakes and Landslip)

### Site Sensitivity Context Map - Slice A



### Order Details

Order Number: 285081324\_1\_1  
 Customer Ref: JER8369  
 National Grid Reference: 534250, 216080  
 Slice: A  
 Site Area (Ha): 1.16  
 Search Buffer (m): 1000

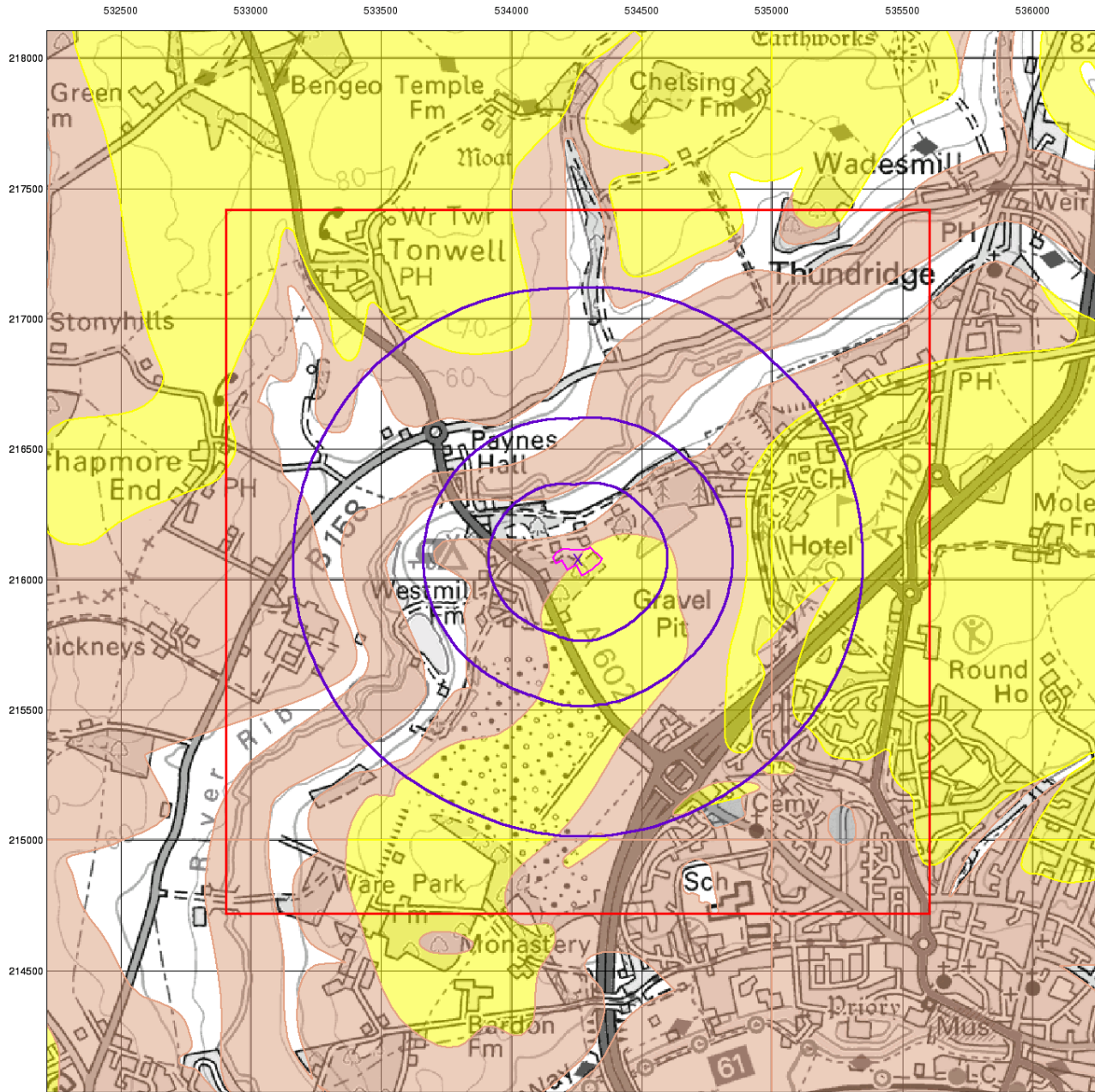
### Site Details

Ware WTS



Tel: 0844 844 9952  
 Fax: 0844 844 9951  
 Web: www.envirocheck.co.uk





© Crown Copyright. All Rights Reserved. License Number 100022432

0 1 km



## Superficial Aquifer Designation

### General

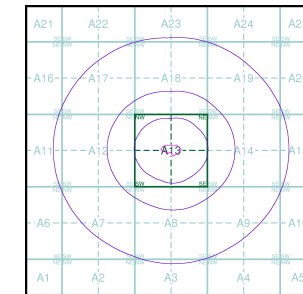
- ◇ Specified Site
- Specified Buffer(s)
- X Bearing Reference Point
- Slice
- B Map ID

### Agency and Hydrological

#### Geological Classes

- Principal Aquifer
- Secondary A Aquifer
- Secondary B Aquifer
- Secondary Undifferentiated
- Unproductive Strata
- Unknown
- Unknown (Lakes and Landslip)

### Site Sensitivity Context Map - Slice A



### Order Details

Order Number: 285081324\_1\_1  
 Customer Ref: JER8369  
 National Grid Reference: 534250, 216080  
 Slice: A  
 Site Area (Ha): 1.16  
 Search Buffer (m): 1000

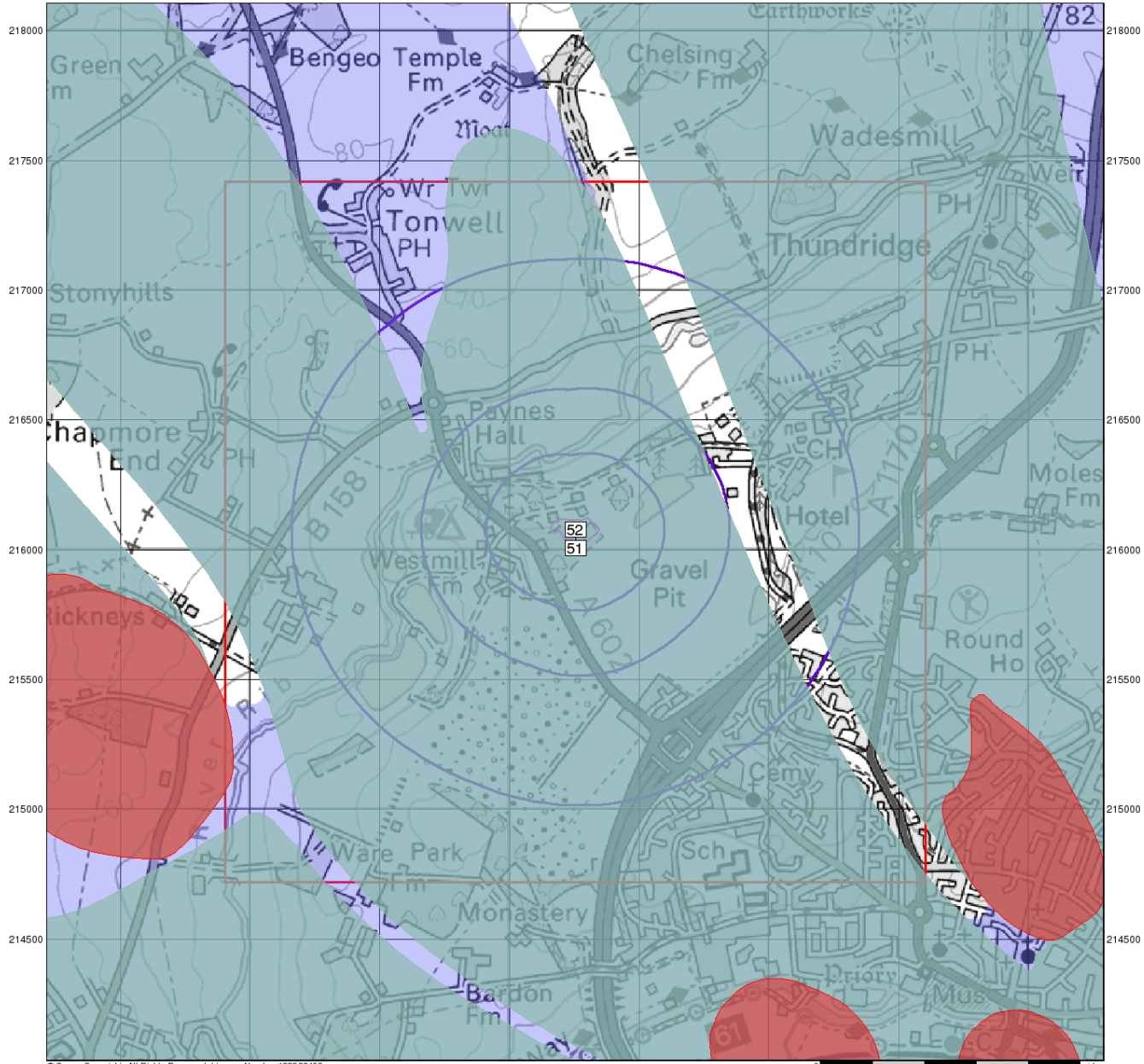
### Site Details

Ware WTS



Tel: 0844 844 9952  
 Fax: 0844 844 9951  
 Web: www.envirocheck.co.uk

532500 533000 533500 534000 534500 535000 535500 536000



© Crown Copyright. All Rights Reserved. License Number 100022432.

0 1 km



## Source Protection Zones

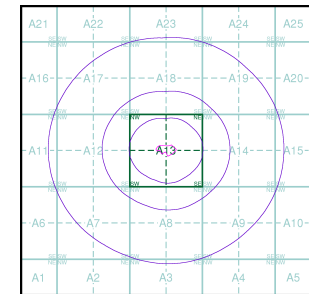
### General

- Specified Site
- Specified Buffer(s)
- Bearing Reference Point
- Slice
- Map ID

### Agency and Hydrological

- Inner zone (Zone 1)
- Inner zone - subsurface activity only (Zone 1c)
- Outer zone (Zone 2)
- Outer zone - subsurface activity only (Zone 2c)
- Total catchment (Zone 3)
- Total catchment - subsurface activity only (Zone 3c)
- Special interest (Zone 4)

### Site Sensitivity Context Map - Slice A



### Order Details

Order Number: 285081324\_1\_1  
 Customer Ref: JER8369  
 National Grid Reference: 534250, 216080  
 Slice: A  
 Site Area (Ha): 1.16  
 Search Buffer (m): 1000

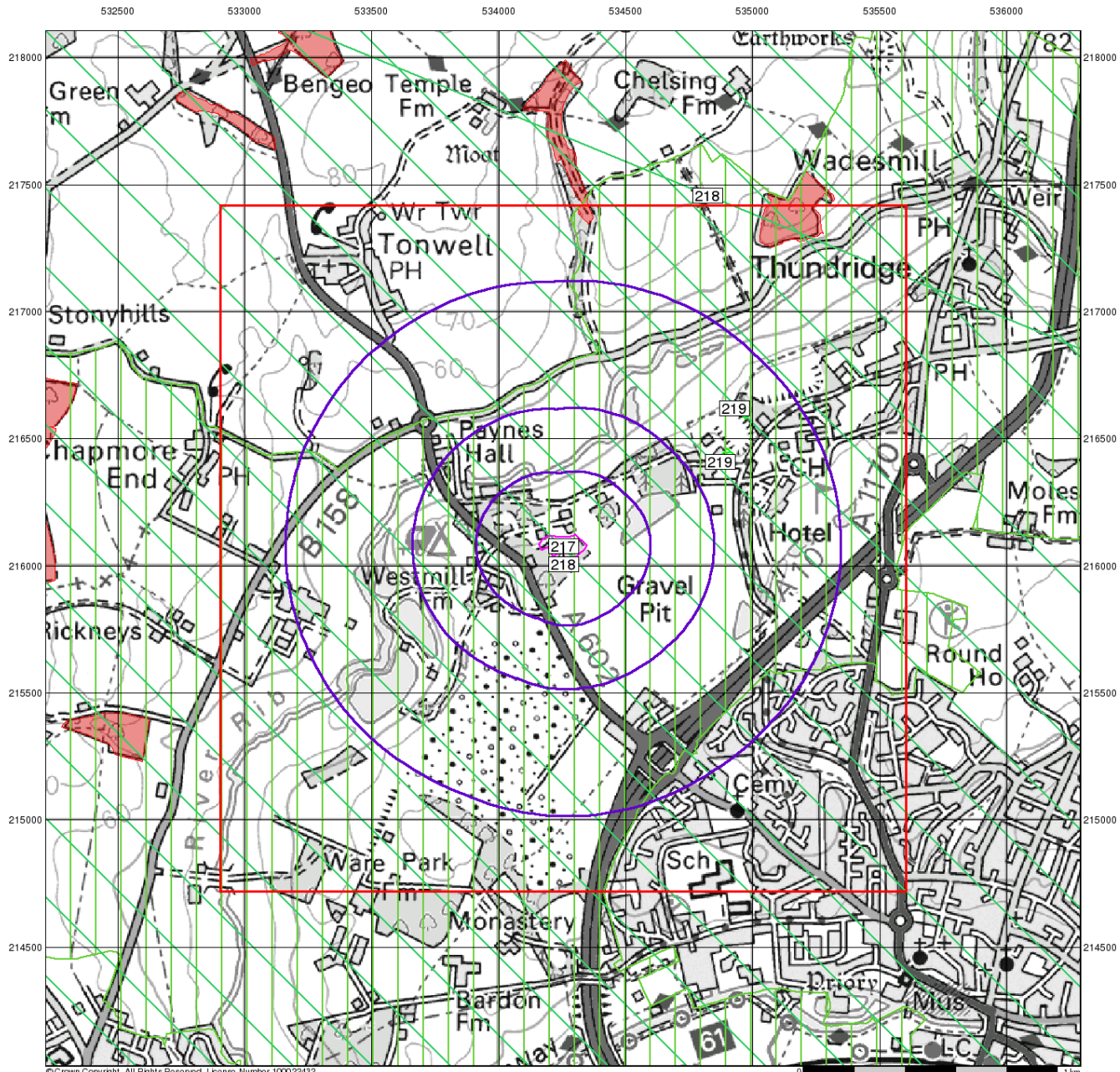
### Site Details

Ware WTS



Tel: 0844 844 9952  
 Fax: 0844 844 9951  
 Web: www.envirocheck.co.uk





© Crown Copyright. All Rights Reserved. License Number 100022432



## Sensitive Land Uses

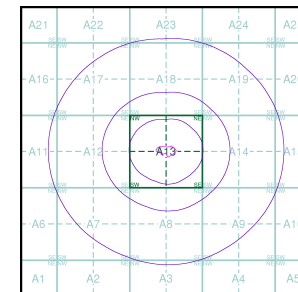
### General

- ▭ Specified Site
- Specified Buffer(s)
- ✕ Bearing Reference Point
- ▭ Slice
- B Map ID

### Sensitive Land Uses

- ▭ Ancient Woodland
- ▭ Area of Adopted Green Belt
- ▭ Area of Unadopted Green Belt
- ▭ Area of Outstanding Natural Beauty
- ▭ Environmentally Sensitive Area
- ▭ Forest Park
- ▭ Local Nature Reserve
- ▭ Marine Nature Reserve
- ▭ National Nature Reserve
- NP National Park
- ▭ Nitrate Sensitive Area
- ▭ Nitrate Vulnerable Zone
- ▭ Ramsar Site
- ▭ Site of Special Scientific Interest
- ▭ Special Area of Conservation
- ▭ Special Protection Area
- ▭ World Heritage Sites

### Site Sensitivity Context Map - Slice A



### Order Details

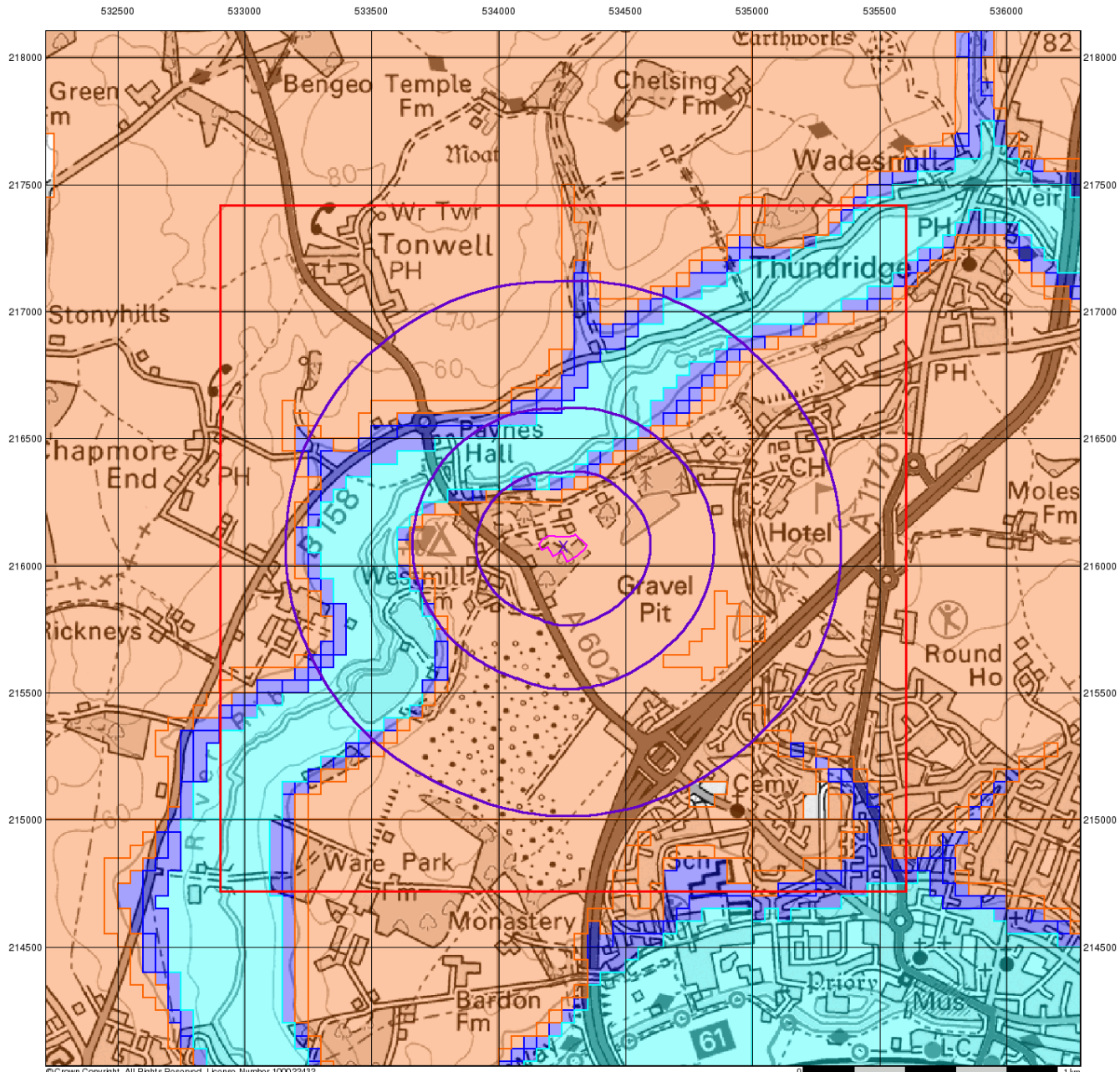
Order Number: 285081324\_1\_1  
 Customer Ref: JER8369  
 National Grid Reference: 534250, 216080  
 Slice: A  
 Site Area (Ha): 1.16  
 Search Buffer (m): 1000

### Site Details

Ware WTS



Tel: 0844 844 9952  
 Fax: 0844 844 9951  
 Web: www.envirocheck.co.uk



© Crown Copyright. All Rights Reserved. License Number 100022432.



### BGS Flood GFS Data

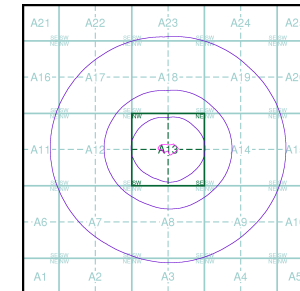
#### General

- Specified Site
- Specified Buffer(s)
- Bearing Reference Point
- Slice

#### Agency and Hydrological (Flood)

- Limited Potential for Groundwater Flooding to Occur
- Potential for Groundwater Flooding of Property Situated Below Ground Level
- Potential for Groundwater Flooding to Occur at Surface

#### Site Sensitivity Context Map - Slice A



#### Order Details

Order Number: 285081324\_1\_1  
 Customer Ref: JER8369  
 National Grid Reference: 534250, 216080  
 Slice: A  
 Site Area (Ha): 1.16  
 Search Buffer (m): 1000

#### Site Details

Ware WTS



Tel: 0844 844 9952  
 Fax: 0844 844 9951  
 Web: www.envirocheck.co.uk