




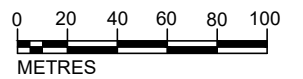


- KEY:**
-  Installation Boundary
 -  Tanks Excluded from Permit Scope
 -  Unmade Ground
 -  Area of Concrete
 -  Area of Gravel



| | | | | | | |
|-----|-----------|---------------------|-------|---------|-------|---------|
| P03 | AUG. 2023 | FOR INFORMATION | AR | TJ | JK | MM |
| P02 | MAY. 2023 | FOR INFORMATION | AR | TJ | JK | MM |
| P01 | MAY. 2022 | FOR INFORMATION | AR | TJ | JK | MM |
| Rev | Rev. Date | Purpose of revision | Drawn | Checked | Rev'd | Apprv'd |

Jacobs
 1180 Eskdale Road, Wineresh, Wokingham, RG14 1TU
 Tel: +44(0)118 946 7000
 www.jacobs.com

Client


Project
**STC IED PERMIT
 CROSSNESS STW**

Drawing title
**FIGURE 3
 SITE AREAS WITHIN THE
 INSTALLATION BOUNDARY**

Drawing status
PERMITTING

| | | |
|------------|----------|--------------|
| Scale | AS SHOWN | DO NOT SCALE |
| Jacobs No. | B22849AM | Rev |
| Client no. | | P03 |

Drawing number
B22849AM-JAC-CNS-DR-0003

© Copyright 2023 Jacobs U.K. Limited. The concepts and information contained in this document are the property of Jacobs. Use or copying of this document in whole or in part without the written permission of Jacobs constitutes an infringement of copyright. Limitation: This drawing has been prepared on behalf of, and for the exclusive use of, Jacobs' Client, and is subject to, and issued in accordance with, the provisions of the contract between Jacobs and the Client. Jacobs accepts no liability or responsibility whatsoever for or in respect of any use of, or reliance upon, this drawing by any third party.

I:\enviros\Design\PROJECTS\KUIB22849AM\Crossness\Figures\B22849AM-JAC-CNS-DR-0003-P03.dwg - 02/08/2023 09:33:30 - A3L_Vert - ALRoberts

This product includes mapping data licensed from Ordnance Survey ©.
 © Crown copyright and/or database right 2023. Licence number 0100031673