

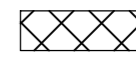


KEY

	SITE BOUNDARY
	250m OFFSET
	ECOLOGICAL GEOLOGICAL ENHANCEMENT AREA

NOTES:
 ORDNANCE SURVEY © CROWN COPYRIGHT 2018. ALL RIGHTS RESERVED. LICENCE NUMBER 100022432

REV.	DESCRIPTION	DATE	BY
A	Revision of Permit Boundary Addition of Eco-geo area	26/06/2018	MYB

THE ARLEY CONSULTING COMPANY LIMITED
 Chorleian House
 49-51 St Thomas's Road
 Chorley, Lancashire PR7 1JE

Tel: 01257 278300
 Fax: 01257 268063
 E-mail: mailbox@taccl.co.uk

CLIENT:
 THE OUSEBURN TRIANGLE LIMITED

JOB TITLE:
 THE OUSEBURN TRIANGLE

DRAWING TITLE:
 RECEPTORS PLAN

DRAWN BY: M.Y.B.	APPROVED BY: C.G.	DRAWING No. 17832/03A
DATE: 06/03/2018	SCALE AT A2: 1:2500	