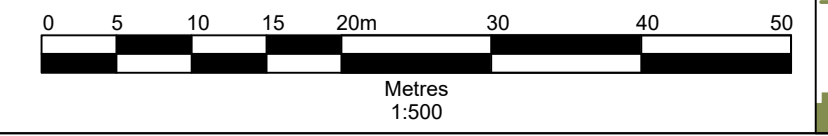
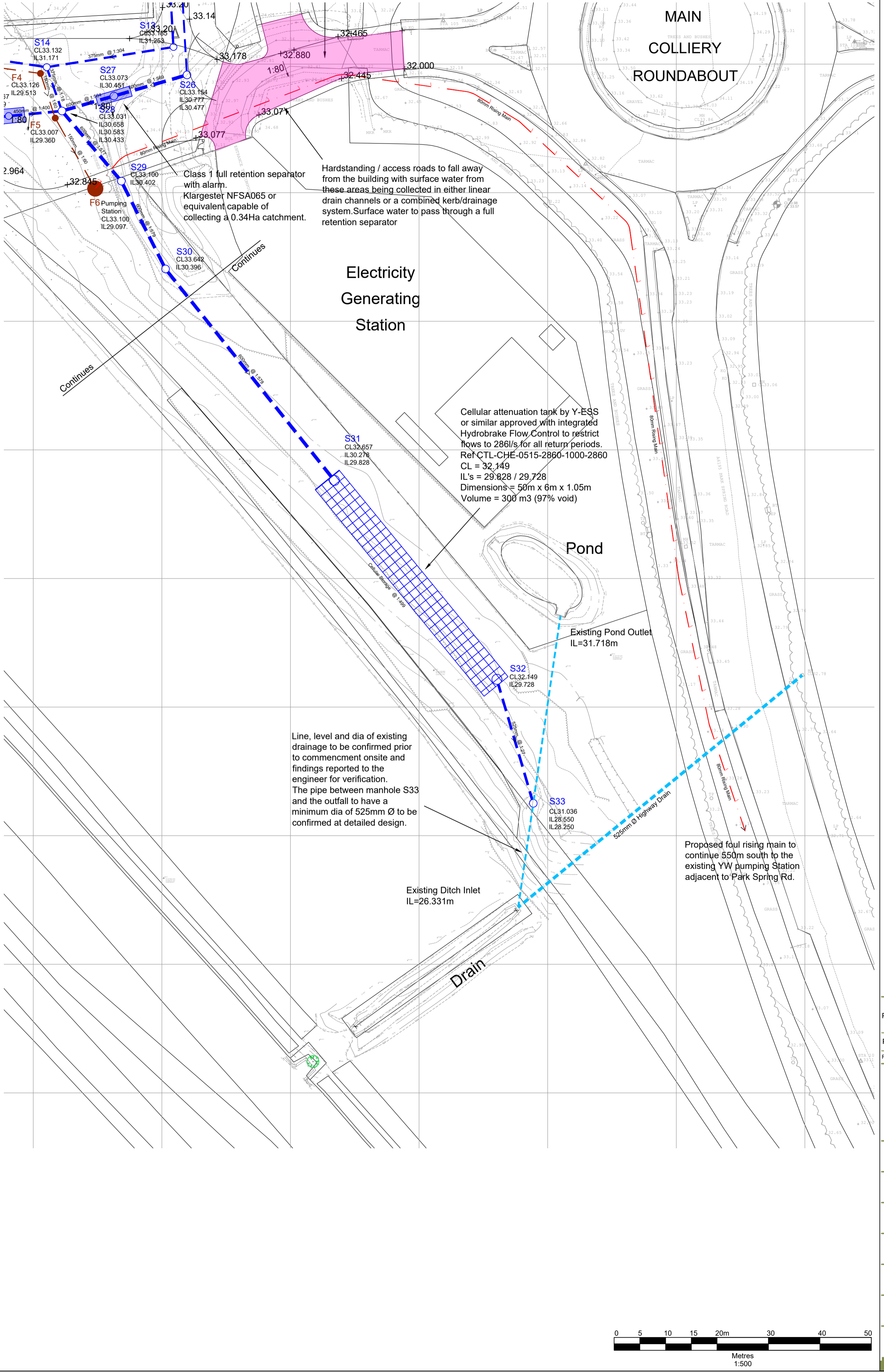
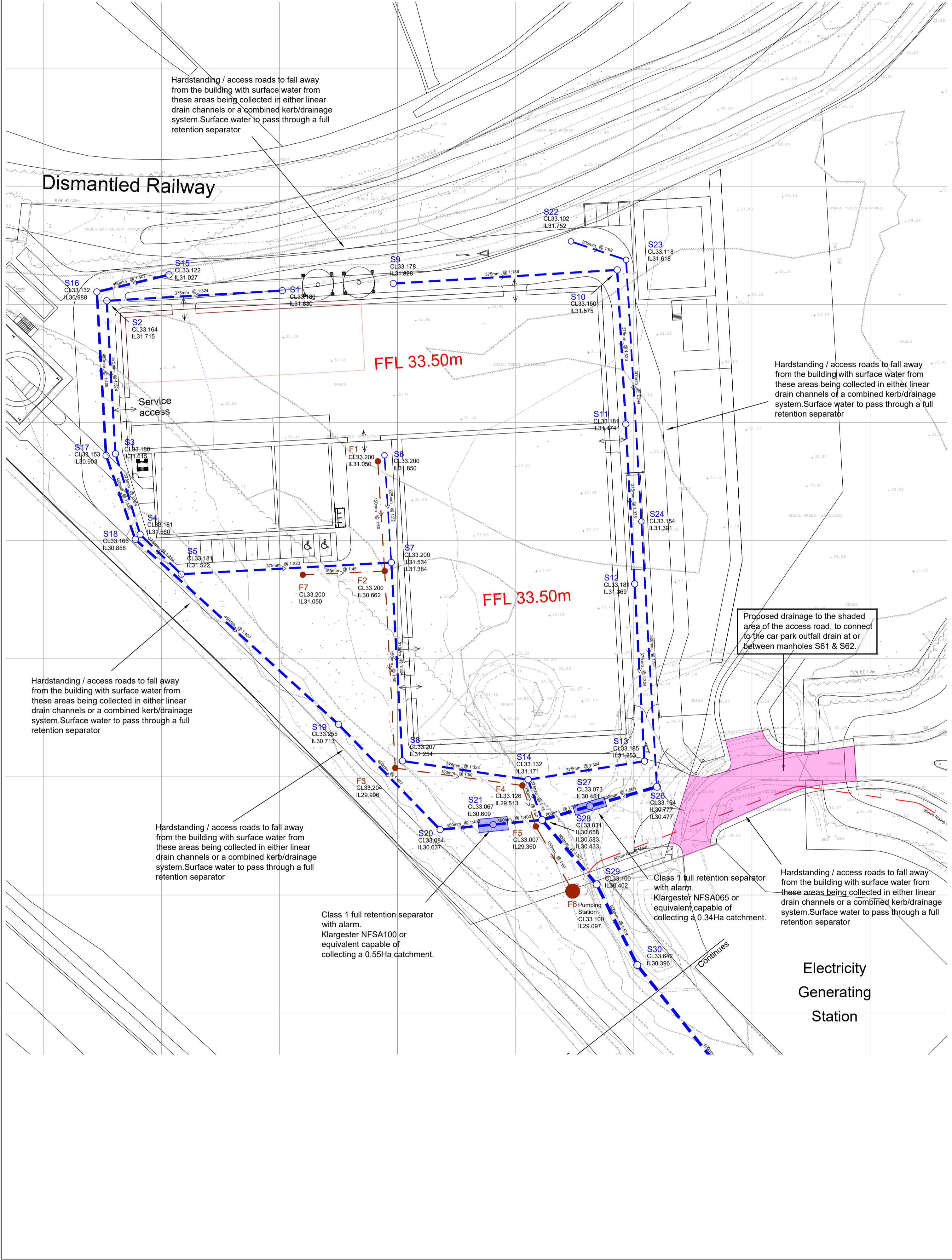


- NOTES**
- DO NOT SCALE.
 - This drawing is to be read in conjunction with all other relevant drawings.
 - All surveyed information including levels and layout is provided by others.
 - All existing and proposed dimensions, levels and locations to be checked and verified by the main contractor on site prior to the commencement of the works and any anomalies reported to the engineer.
 - All works, workmanship and materials on private drainage to be in accordance with the civil engineering specification for water industry 7th edition published by the water research council.
 - Should there be any conflict between the details indicated on this drawing and those indicated on other drawings, the Engineer should be informed PRIOR to construction on site.
 - Until Technical Approval has been obtained from the relevant Authority, it should be understood that all drawings issued are Preliminary and Not for Construction. Should the Contractor commence site work prior to Approval being given, it is entirely at his own risk. All dimensions and levels are in metres U.N.O.
 - All pipe sizes in mm unless noted otherwise.
 - All cover levels are indicative only and should be confirmed by architect / landscape architect.
 - Positions of FWDP and RWP to be confirmed by client / architect.
 - Abandoned buried pipework to be grouted or removed.
 - Linear drainage channels, pumping stations, attenuation tanks and any other specialist equipment to manufacturers design and specification.
 - Contractor to confirm no live connections before abandoning pipes.

Key

- S32 CL32.149 IL29.728
- F3 CL33.204 IL29.996
- Surface Water Drainage + Manhole
- Foul Water Drainage + Manhole



PO2	13/12/17	Car park surface water outfall removed. Footpath & shaded access road area extended to car park boundary. Key added.	MJ	MGJ	MT
PO1	23/11/17	First Issue	MJ	MGJ	MT
REV	DATE	DETAIL	DES	CHK	APP



CLIENT:	Peel Environmental Ltd						
PROJECT:	Houghton Main TRRC						
DRAWING TITLE:	Drainage Layout - Planning						
DRAWN:	MJ	DESIGNED:	MJ	CHECKED:	MGJ	APPROVED:	MT
DATE:	15/11/2017	SCALE @ A1:	1:500				
PROJECT NO.:	CRM.066.006	DRAWING NO.:	104				
DRAWING STATUS:	Preliminary	ISSUE:	P02				