













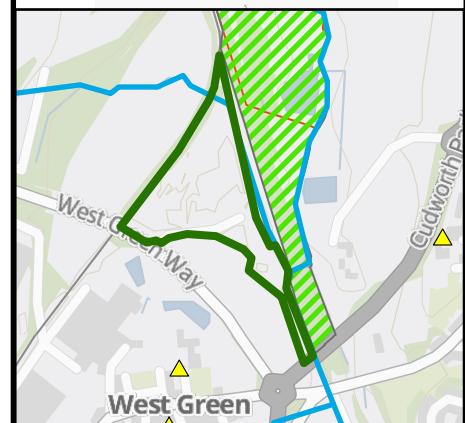
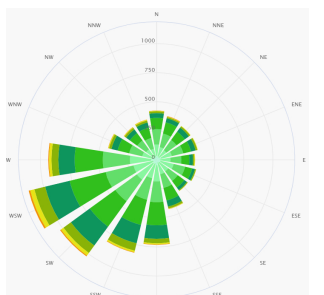


WPS  
Compliance Consulting Ltd

 **E J LIDSTER**
BARN SLEY

Legend

-  Permit Boundary
 -  2km Buffer
 - Receptors**
 -  Commercial
 -  Industrial
 -  Residential
 -  School
 -  Watercourse
 -  Special Protection Areas
 -  Special Areas of Conservation
 -  Sites of Special Scientific Interest
 -  Ancient Woodland
 -  Scheduled Monuments
 -  National Nature Reserves
 -  Local Nature Reserves



Author: WPPSCC Ltd. Contains OS data © Crowncopyright
[OS OpenMap Local] [2023].
All Dimensions to be checked on site and not scaled from
this drawing.
This drawing is not for construction
This document and its design is copyright of WPPSCC Ltd.
This document should not be reproduced in part or whole without
permission.
It shall be read in conjunction with accompanied
consultant documents and associated
project documents.
All services to be checked on site and
not scaled from this drawing.