













KEY.

	PROPOSED INSTALLATION BOUNDARY
	LEGACY AREAS OF THE INSTALLATION BOUNDARY WHERE PERMITTED ACTIVITIES ARE NO LONGER CARRIED OUT
	CHP
	BOILER 1
	BOILER 2
	WASTE GAS BURNER
	OCU
	PRESSURE RELEASE VALVES
	DRAINAGE & LIQUORS TO WWTW
	DRAINAGE & LIQUORS TO WWTW
	ROOFWATER TO SOAKAWAY
	ROOFWATER TO SOAKAWAY

NOTES.

THE ORIENTATION OF THIS FIGURE HAS BEEN ROTATED TO ALLOW FOR A CLEAR PRESENTATION OF THE INSTALLATION AT A SUITABLE SCALE.

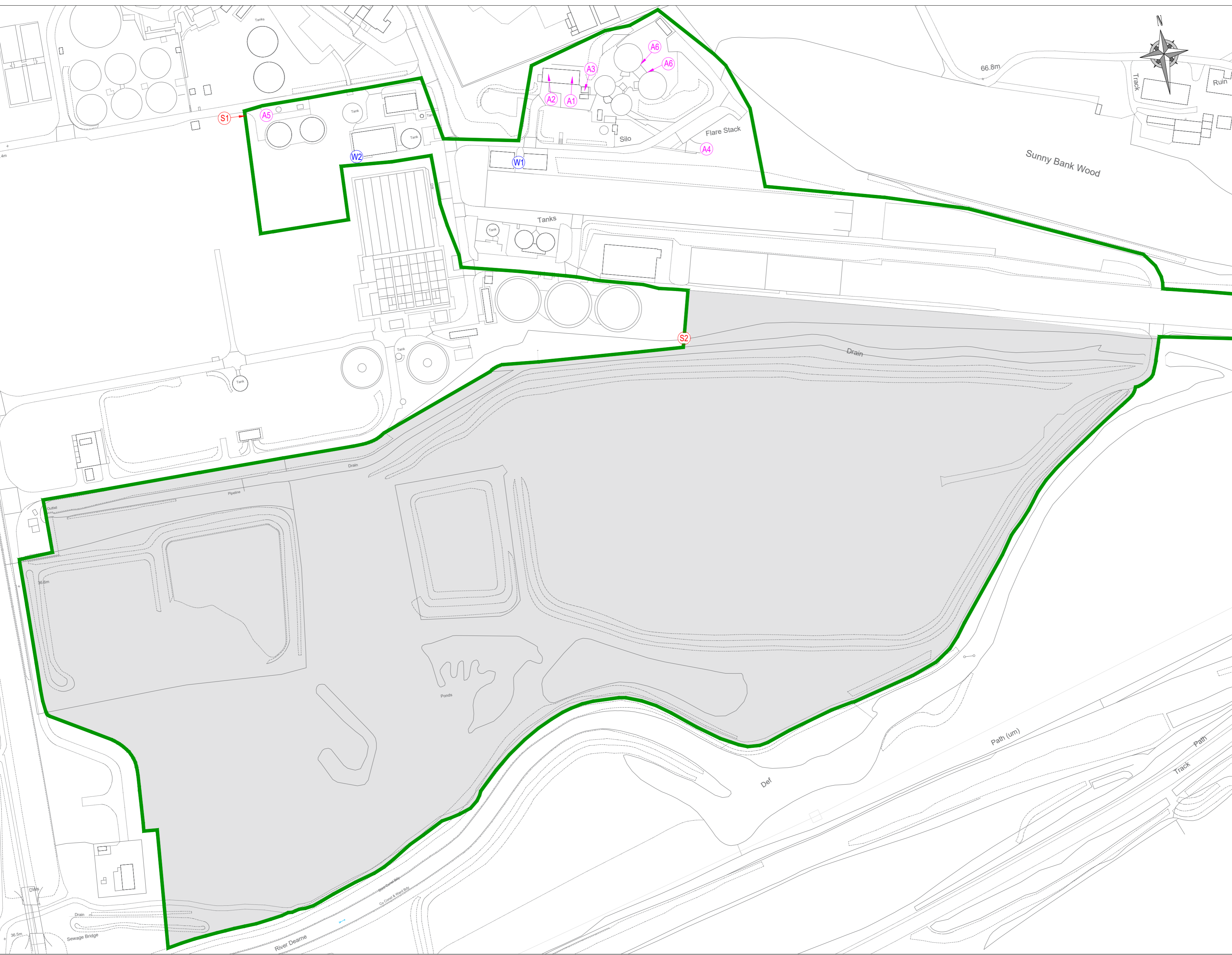
Rev	Date	Drawn	Description	Ch'k'd	App'd
C	15.08.24	MWD	FOR PERMITTING	ES	AW
B	12.12.23	MWD	FOR PERMITTING	ES	AW
A	01.12.21	MWD	FOR PERMITTING	ES	JP



YORKSHIRE WATER SERVICES LTD
ENVIRONMENTAL PERMITTING

LUNDWOOD
SLUDGE TREATMENT FACILITY
PRINCIPAL EMISSIONS POINTS

Drawn	MWD	15/08/2024
Checked	ES	15/08/2024
Approved	AW	15/08/2024
Scale @ A2	1:1,500	Paper Size A2
Drawing Status	FOR PERMITTING	Rev C
Drawing No.	FIGURE 3 - PRINCIPAL EMISSIONS POINT	



© The copyright of this document, which contains information of a proprietary nature, is vested in Yorkshire Water PLC. The content of this document may not be used for purposes other than that for which it has been supplied and may not be reproduced, either wholly or in part, in any way whatsoever. It may not be used by, or its contents divulged to any other person whatsoever without the prior written permission of Yorkshire Water PLC. Copyright Acknowledgment: Use of Ordnance Survey map data sanctioned by the controller of H.M. Stationery Office. OS Licence Number 100019326. Crown copyright reserved. Unauthorised production infringes copyright.