




Notes:

- Legend:**
-  ENVIRONMENTAL PERMIT BOUNDARY
  -  APPROXIMATE LOCATION OF CONNECTION TO COMBINED SEWER FROM NEW LAGOON
  -  APPROXIMATE LOCATION OF DISCHARGE TO SURFACE WATER UNDER EXISTING DISCHARGE CONSENT REF. EPRIAP3224XA



P02	Site Boundary Updates	24/08/23	LB	GA
P01	Site Layout Updates	03/23	CR	GA
Rev	Amendments	Date	By	Chk Auth

**SLR**  
www.slrconsulting.com

3RD FLOOR  
THE BREW HOUSE  
JACOB STREET  
BRISTOL, BS2 0EQ  
T: 01179 064280  
www.slrconsulting.com

Drawing Status & Suitability Code

Client



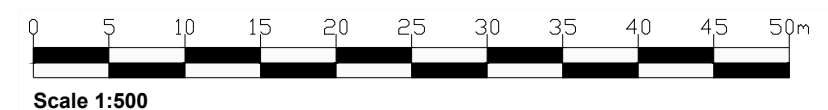
**Blue Phoenix Group**

Project  
ENVIRONMENTAL PERMIT VARIATION APPLICATION

Drawing Title  
SITE LAYOUT AND ENVIRONMENTAL PERMIT BOUNDARY PLAN

Scale	1:500	@ A1	SLR Project No.	416.V63926.00001
Designed	Drawn	Checked	Authorised	
Date	Date	Date	Date	

Drawing Number	Rev
<b>EP2</b>	<b>P02</b>



31/08/2023  
\\nafile\BRHS\Admin\Projects\13176 - Blue Phoenix Ltd\63926\0001 - Sheffield\Working\Old Application Documents\Working\ENVIRONMENTAL PERMIT VARIATION BOUNDARY\_EP02\_001.dwg.dwg