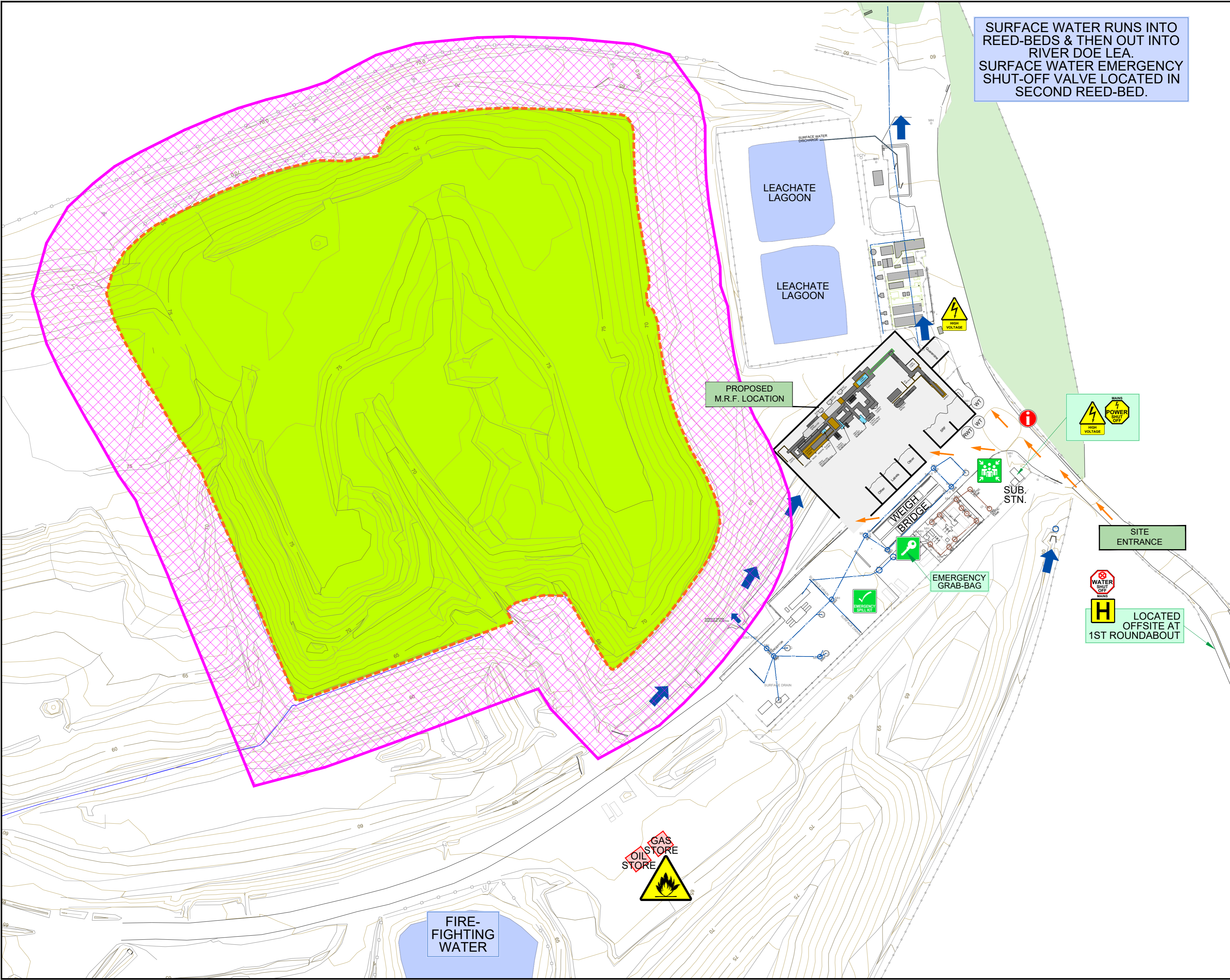


SURFACE WATER RUNS INTO REED-BEDS & THEN OUT INTO RIVER DOE LEA.
SURFACE WATER EMERGENCY SHUT-OFF VALVE LOCATED IN SECOND REED-BED.



- EMERGENCY ISOLATION POINTS
- POWER SHUT OFF
 - GAS SHUT OFF
 - WATER SHUT OFF
 - FIRE HYDRANT
 - EMERGENCY INFORMATION
 - FIRE ALARM PANEL
 - MUSTER POINT
 - EMERGENCY VEHICLES
 - CRITICAL KEYS
 - HIGH VOLTAGE
 - DEEP WATER
 - SURFACE WATER MANHOLE
 - GULLY
 - FOUL WATER MANHOLE

- SW SURFACE WATER DRAINAGE
- FW ALL FOUL WATER DRAINAGE
- DRAIN NON-SPECIFIED DRAINAGE
- H2O MAINS WATER
- EL-OH OVERHEAD ELECTRICAL CABLE
- GAS PUBLIC UTILITY GAS MAIN
- OIL OIL PIPE

- TEXT DETAIL GENERAL INFORMATION
- TEXT DETAIL HAZARDOUS INFLAMMABLE
- TEXT DETAIL HAZARDOUS MATERIALS
- TEXT DETAIL FIRE FIGHTING WATER
- ASBESTOS CELL
- 30m EXCLUSION ZONE AROUND ASBESTOS CELL

INCIDENT HOTLINE xxxx xxxxx

SITE NAME
ERIN MRF (PROPOSED)

DRAWING TITLE
SITE EMERGENCY LAYOUT SHEET 1 OF 2

DRAWING NUMBER
ERN-MRF2999

TASK NUMBER 21340

SCALE 1:1000 @ A2	REVISION
OD/DRN R.L. Meaden	R/DRN
OD/DATE 26.04.2023	R/DATE
OD/APP L. Edmonds	R/APP
OD/DATE	R/DATE

INFORMATION TAKEN FROM SURVEY ERN173s-May2022 - Rev F

SERVICES MASTER FILE ERN176 - Proposed MRF Loc

OTHER DRAWINGS

NO UNAUTHORISED REPRODUCTION OR DISTRIBUTION

GAS STORE
OIL STORE

FIRE-FIGHTING WATER

PROPOSED M.R.F. LOCATION

EMERGENCY GRAB-BAG

SITE ENTRANCE

LOCATED OFFSITE AT 1ST ROUNDABOUT















SUB. STN.








WEIGH BRIDGE







LEACHATE LAGOON

LEACHATE LAGOON

EMERGENCY ISOLATION POINTS

-  POWER SHUT OFF
-  GAS SHUT OFF
-  WATER SHUT OFF
-  FIRE HYDRANT
-  EMERGENCY INFORMATION
-  FIRE ALARM PANEL
-  MUSTER POINT
-  EMERGENCY VEHICLES
-  CRITICAL KEYS
-  HIGH VOLTAGE
-  DEEP WATER
-  SURFACE WATER MANHOLE
-  GULLY
-  FOUL WATER MANHOLE

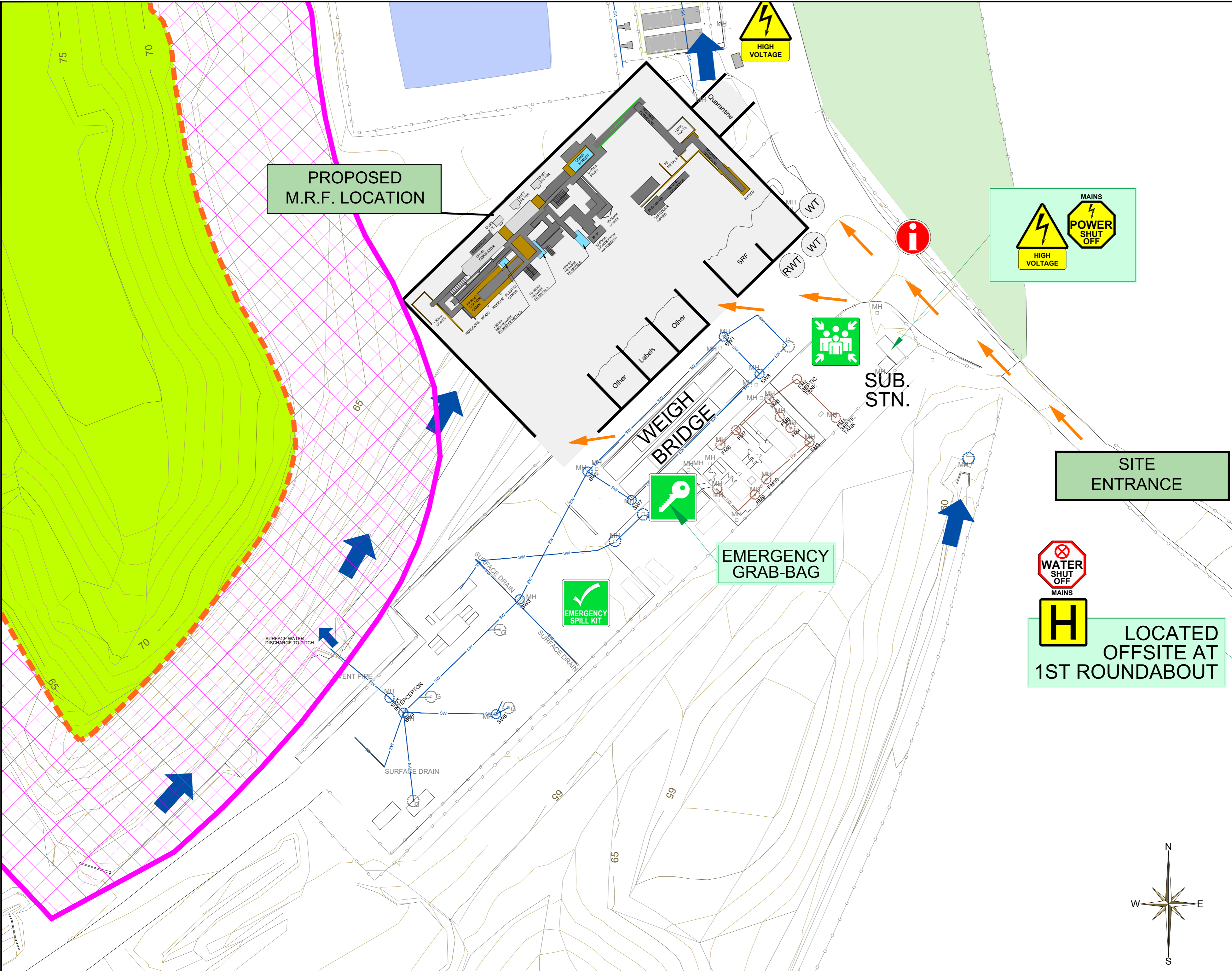
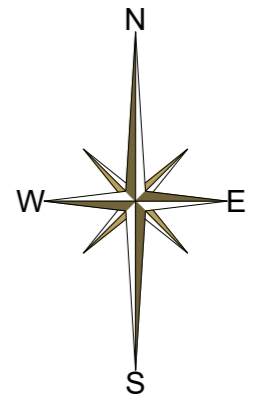
-  SURFACE WATER DRAINAGE
-  ALL FOUL WATER DRAINAGE
-  NON-SPECIFIED DRAINAGE
-  MAINS WATER
-  OVERHEAD ELECTRICAL CABLE
-  PUBLIC UTILITY GAS MAIN
-  OIL PIPE

-  GENERAL INFORMATION
-  HAZARDOUS INFLAMMABLE
-  HAZARDOUS MATERIALS
-  FIRE FIGHTING WATER
-  ASBESTOS CELL
-  30m EXCLUSION ZONE AROUND ASBESTOS CELL

ASSOCIATED DRAWINGS

INCIDENT HOTLINE xxxxx xxxxxx

SITE NAME ERIN MRF (PROPOSED)	
DRAWING TITLE SITE SAFETY EMERGENCY LAYOUT SHEET 2 OF 2	
DRAWING NUMBER ERN-MRF2000	
TASK NUMBER 21340	
SCALE 1:500 @ A2	REVISION
OD/DRN R.L. Meaden	R/DRN
OD/DATE 26.04.2023	R/DATE
OD/APP L. Edmonds	R/APP
OD/DATE	R/DATE
INFORMATION TAKEN FROM	
SURVEY ERN173s-May2022 - Rev F	
SERVICES MASTER FILE	
OTHER DRAWINGS ERN176 - Proposed MRF Loc	



PROPOSED M.R.F. LOCATION

EMERGENCY GRAB-BAG

LOCATED OFFSITE AT 1ST ROUNDABOUT

SITE ENTRANCE

SUB. STN.

WEIGH BRIDGE

HIGH VOLTAGE

EMERGENCY SPILL KIT