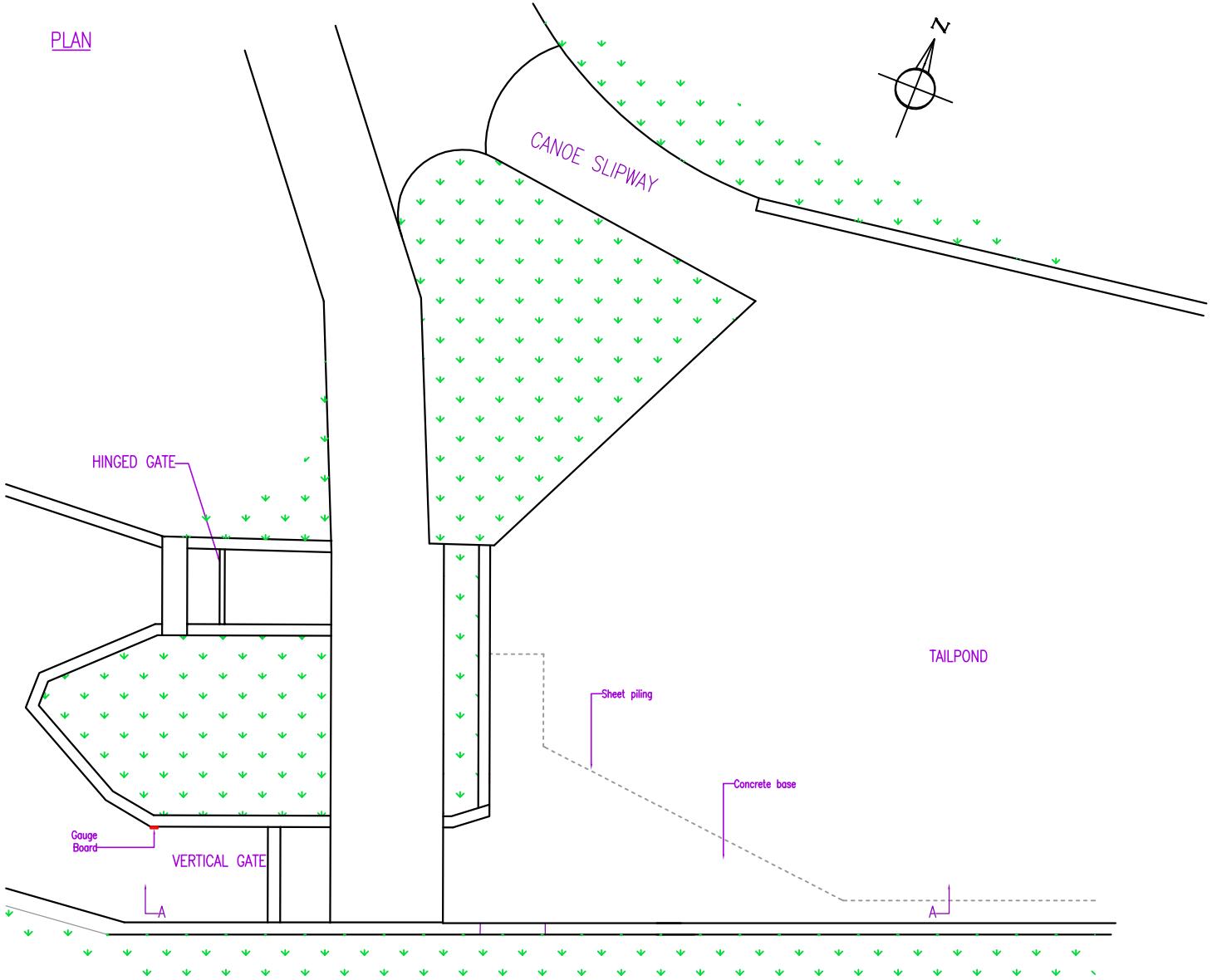


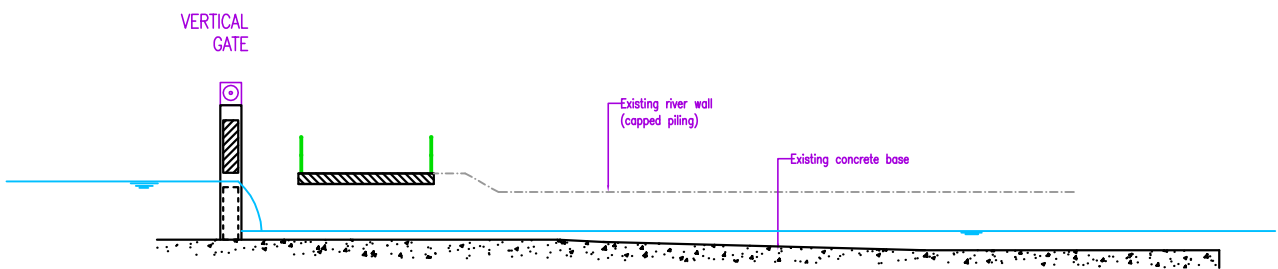


Drawn by: O F Paish	Checked by:	Filename: Stanwick v3.3	Date: June-18	Scale: 1:250 (A4)
DerwentHYDRO		Stanwick sluices - BEFORE		

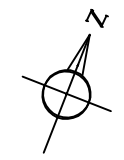
PLAN



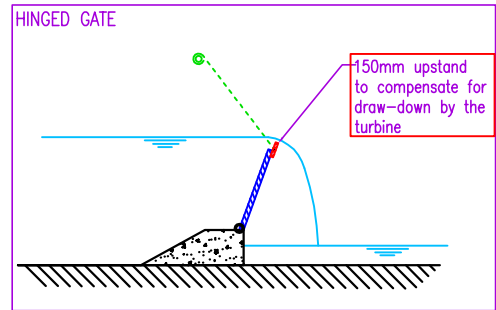
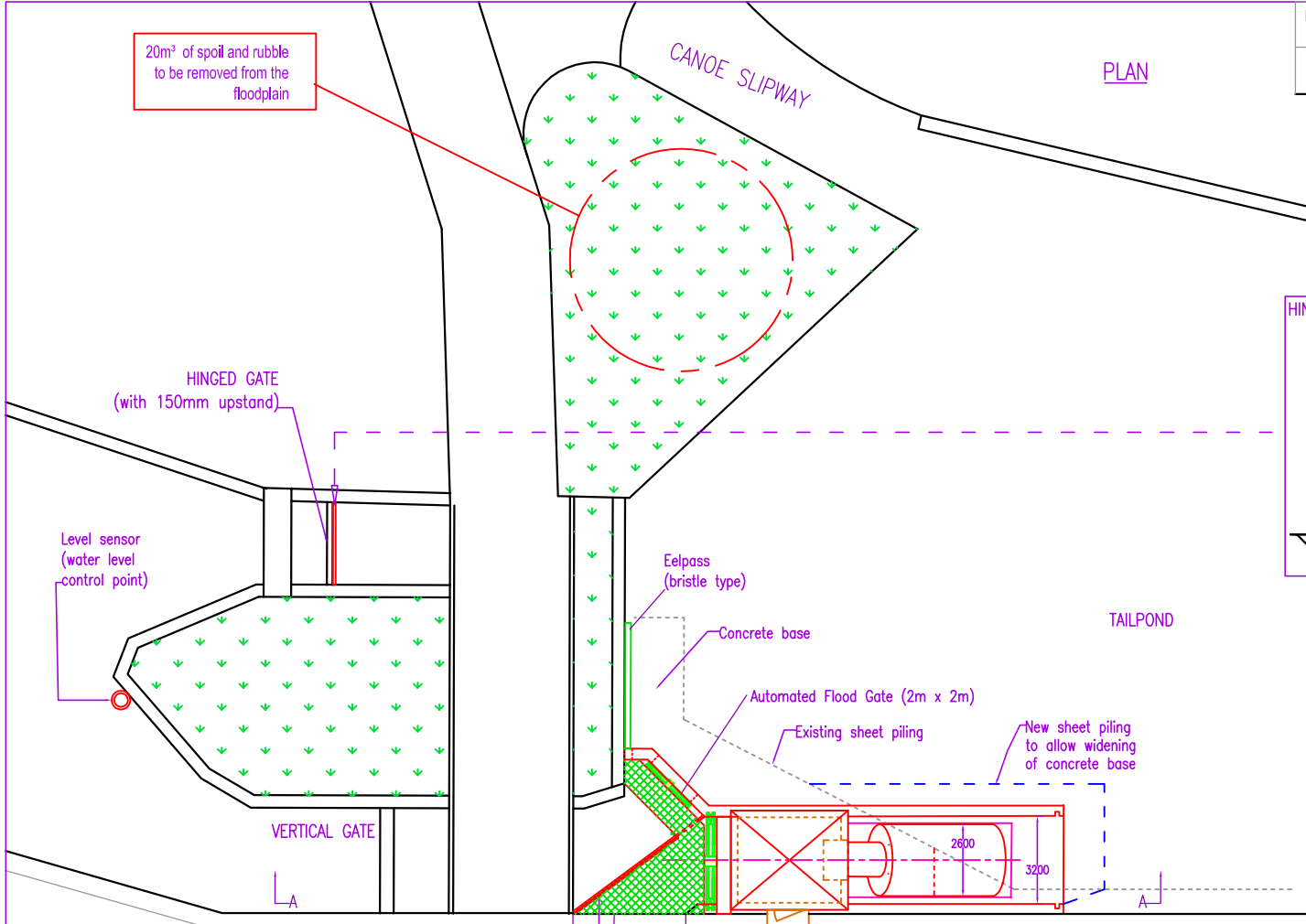
ELEVATION (A-A)



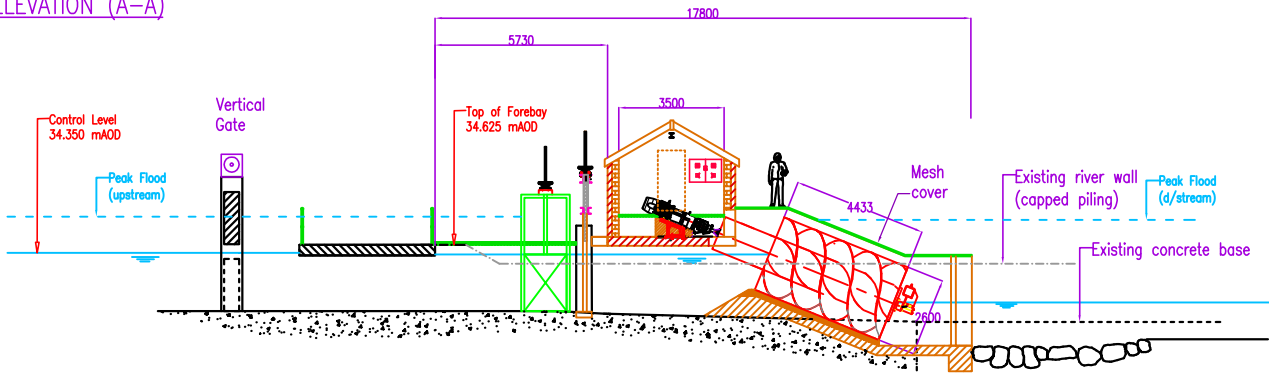
PLAN



20m³ of spoil and rubble to be removed from the floodplain



SIDE ELEVATION (A-A)



FRONT ELEVATION (A-A)

