

Nature and Heritage Conservation

Screening Report: Bespoke Waste

Reference	EPR/WP3825SB/P001
NGR	TQ 48692 82236
Buffer (m)	50
Date report produced	03/08/2023
Number of maps enclosed	1

The nature and heritage conservation sites and/or protected species and habitats identified in the table below must be considered in your application.

Protected Species	Screening distance (m)	Further Information
Smelt	up to 500m	Natural England
European Eel		Appropriate Local Record Centre (LRC)
Atlantic Salmon		National Biological Network (NBN) Environment Agency. Dial 03708 506 506 for your local Fisheries and Biodiversity team
Twaite Shad		
Allis Shad		
River Lamprey		
Sea Lamprey		

Where protected species are present, a licence may be required from [Natural England](#) to handle the species or undertake the proposed works.

Please note we have screened this application for protected and priority sites, habitats and species for which we have information. It is however your responsibility to comply with all environmental and planning legislation, this information does not imply that no other checks or permissions will be required.

Please note the nature and heritage screening we have conducted as part of this report is subject to change as it is based on data we hold at the time it is generated. We cannot guarantee there will be no changes to our screening data between the date of this report and the submission of the permit application, which could result in the return of an application or requesting further information.

customer service line
03708 506 506

incident hotline
0800 80 70 60




floodline
0845 988 1188

www.environment-agency.gov.uk

Protected Species

Legend

Protected species screened for Env Permits - complete set

-  Protected species, non fish
-  Protected fish
-  Protected fish migratory route

