

Site Details:
 WALTON COMMON, FORT ROAD, TILBURY, THURROCK, RM18 8UL

Client Ref: PO24-0140 794-ENV-EPC-20502
Report Ref: GS-47A-Y5P-PPU-IR4
Grid Ref: 566395, 176742

Map Name: County Series
Map date: 1863-1865
Scale: 1:10,560
Printed at: 1:10,560



Surveyed 1865
 Revised 1865
 Edition N/A
 Copyright N/A
 Levelled N/A

Surveyed 1863
 Revised 1863
 Edition N/A
 Copyright N/A
 Levelled N/A

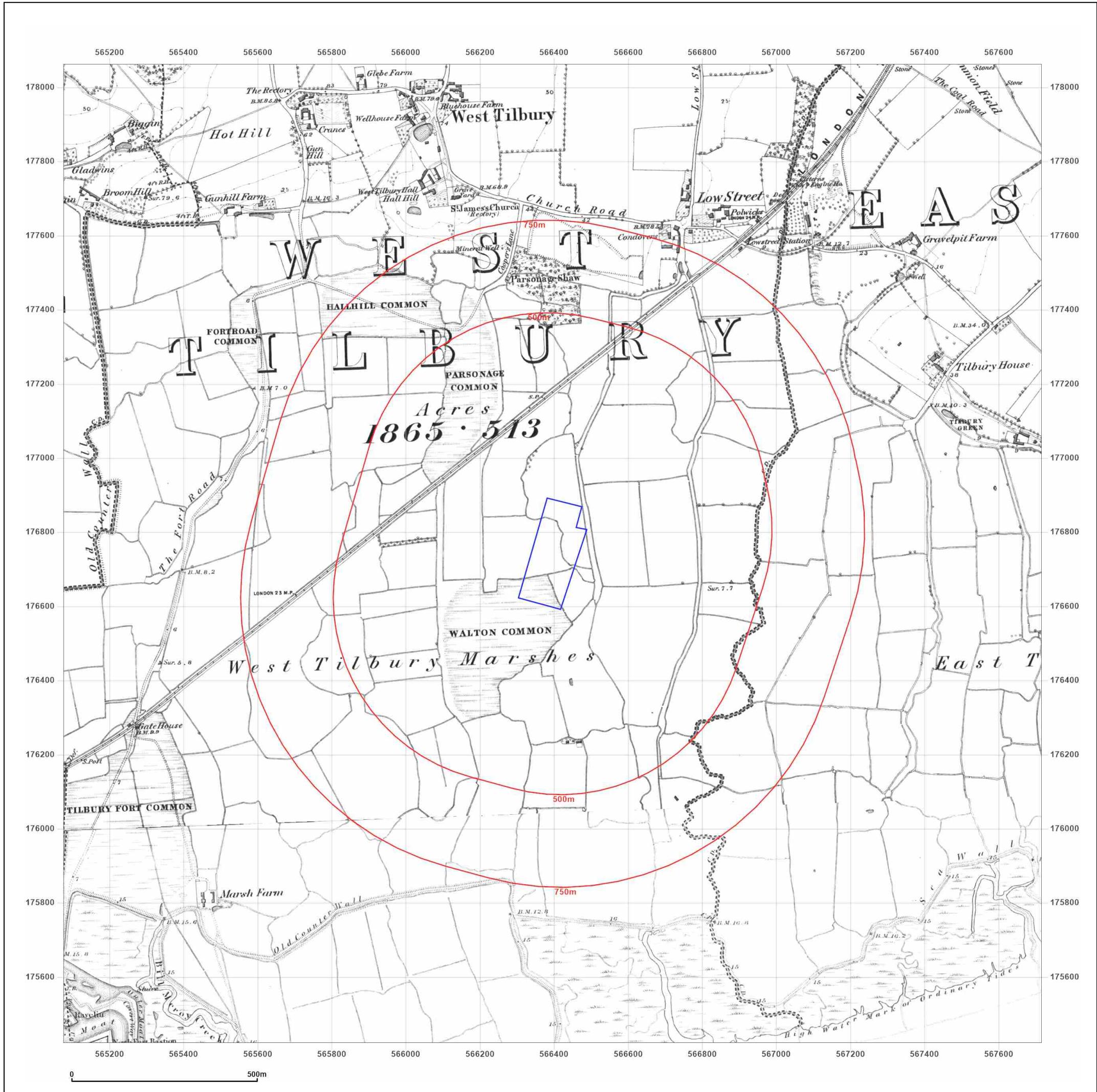


Produced by
 Groundsure Insights
 T: 08444 159000
 E: info@groundsure.com
 W: www.groundsure.com

© Crown copyright and database rights 2024 Ordnance Survey 100035207

Production date: 28 February 2024

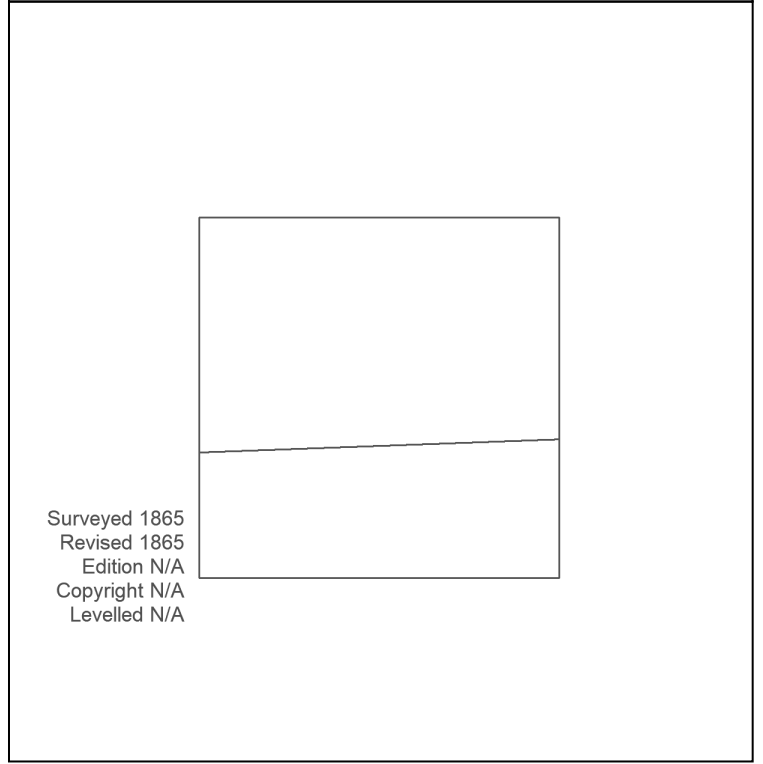
Map legend available at:
www.groundsure.com/sites/default/files/groundsure_legend.pdf



Site Details:
 WALTON COMMON, FORT ROAD, TILBURY, THURROCK, RM18 8UL

Client Ref: PO24-0140 794-ENV-EPC-20502
Report Ref: GS-47A-Y5P-PPU-IR4
Grid Ref: 566395, 176742

Map Name: County Series
Map date: 1865
Scale: 1:10,560
Printed at: 1:10,560

Surveyed 1865
 Revised 1865
 Edition N/A
 Copyright N/A
 Levelled N/A

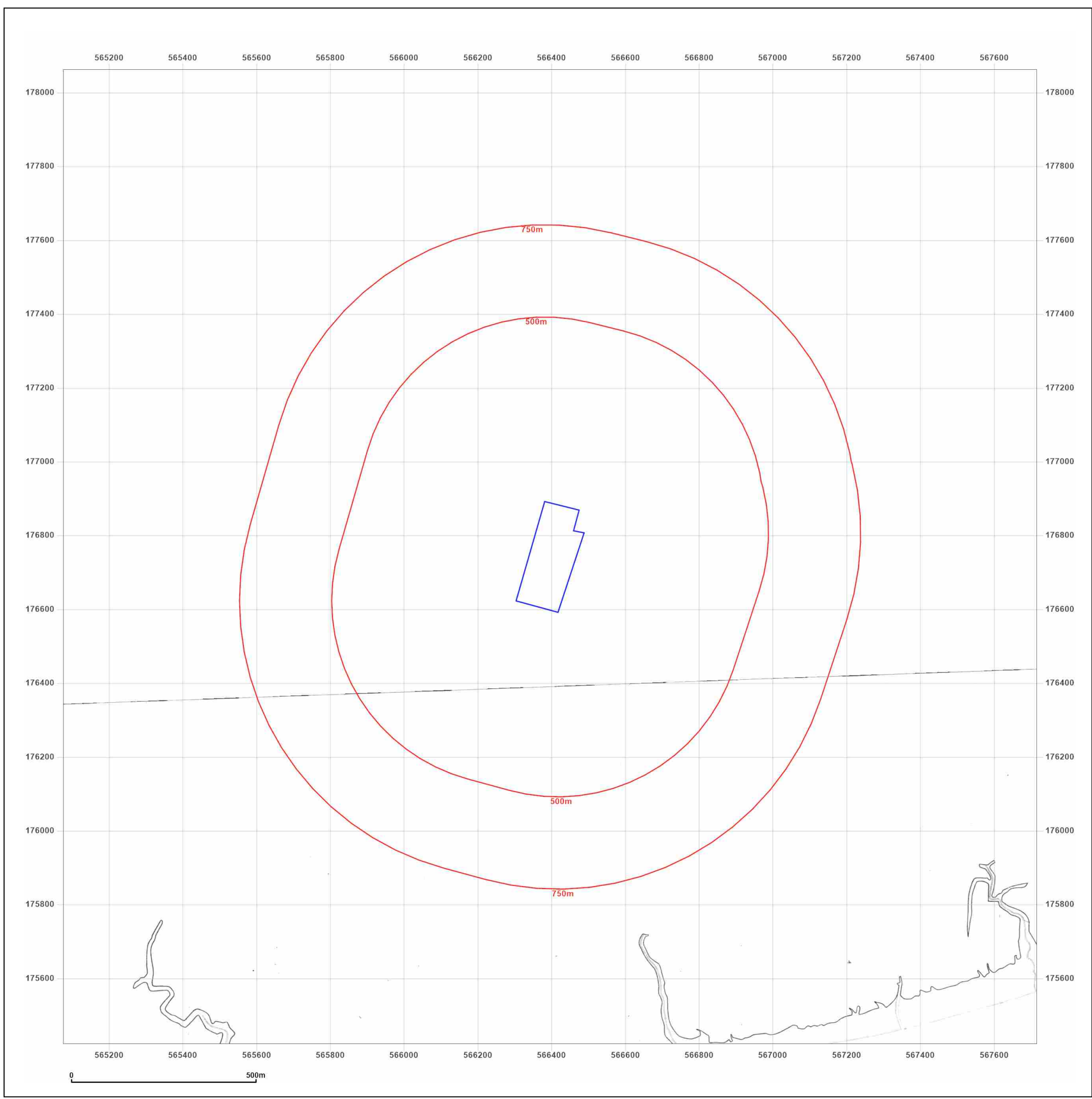
Powered by


Produced by
 Groundsure Insights
 T: 08444 159000
 E: info@groundsure.com
 W: www.groundsure.com

© Crown copyright and database rights 2024 Ordnance Survey 100035207

Production date: 28 February 2024

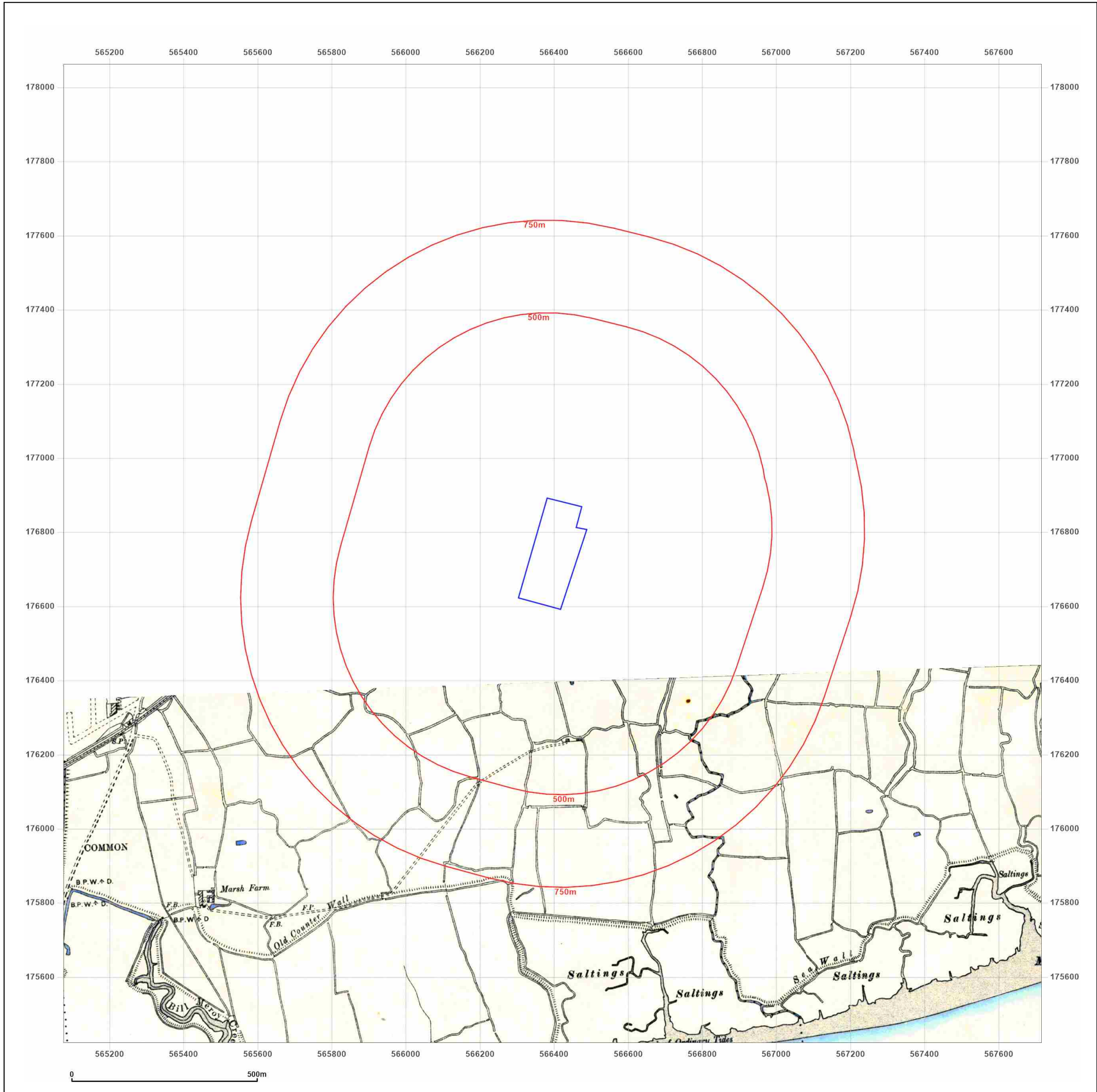
Map legend available at:
www.groundsure.com/sites/default/files/groundsure_legend.pdf



Site Details:
 WALTON COMMON, FORT ROAD, TILBURY, THURROCK, RM18 8UL

Client Ref: PO24-0140 794-ENV-EPC-20502
Report Ref: GS-47A-Y5P-PPU-IR4
Grid Ref: 566395, 176742

Map Name: County Series
Map date: 1888
Scale: 1:10,560
Printed at: 1:10,560



Surveyed N/A
 Revised N/A
 Edition N/A
 Copyright N/A
 Levelled N/A



Produced by
 Groundsure Insights
 T: 08444 159000
 E: info@groundsure.com
 W: www.groundsure.com

© Crown copyright and database rights 2024 Ordnance Survey 100035207

Production date: 28 February 2024

Map legend available at:
www.groundsure.com/sites/default/files/groundsure_legend.pdf

Site Details:
 WALTON COMMON, FORT ROAD, TILBURY, THURROCK, RM18 8UL

Client Ref: PO24-0140 794-ENV-EPC-20502
Report Ref: GS-47A-Y5P-PPU-IR4
Grid Ref: 566395, 176742

Map Name: County Series
Map date: 1895
Scale: 1:10,560
Printed at: 1:10,560



Surveyed 1865
 Revised 1895
 Edition N/A
 Copyright N/A
 Levelled N/A

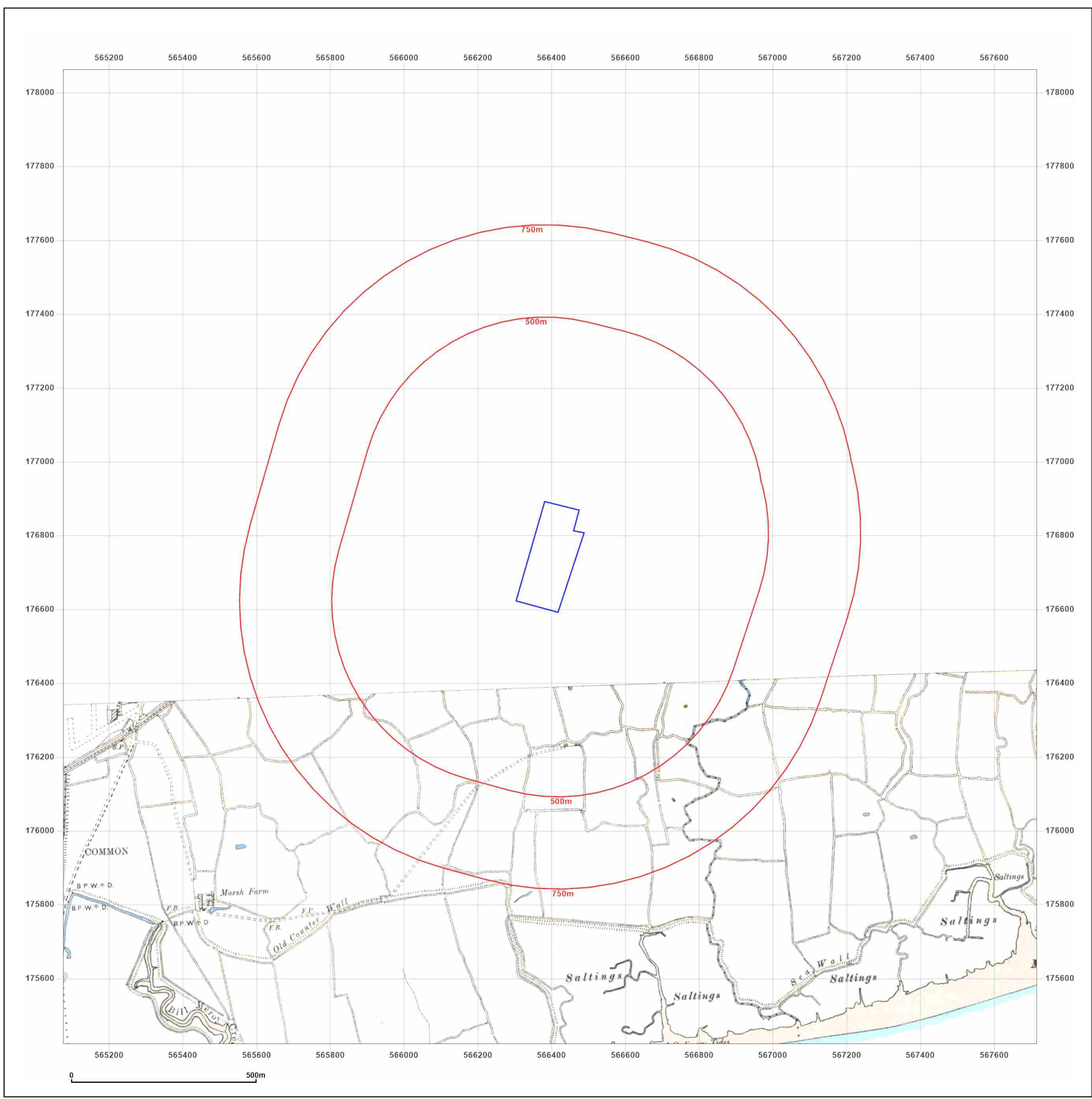


Produced by
 Groundsure Insights
 T: 08444 159000
 E: info@groundsure.com
 W: www.groundsure.com

© Crown copyright and database rights 2024 Ordnance Survey 100035207

Production date: 28 February 2024

Map legend available at:
www.groundsure.com/sites/default/files/groundsure_legend.pdf



Site Details:

WALTON COMMON, FORT ROAD, TILBURY, THURROCK, RM18 8UL

Client Ref: PO24-0140 794-ENV-EPC-20502
Report Ref: GS-47A-Y5P-PPU-IR4
Grid Ref: 566395, 176742

Map Name: County Series

Map date: 1895-1898

Scale: 1:10,560

Printed at: 1:10,560



Surveyed 1866
 Revised 1895
 Edition N/A
 Copyright N/A
 Levelled N/A

Surveyed 1862
 Revised 1895
 Edition N/A
 Copyright N/A
 Levelled N/A

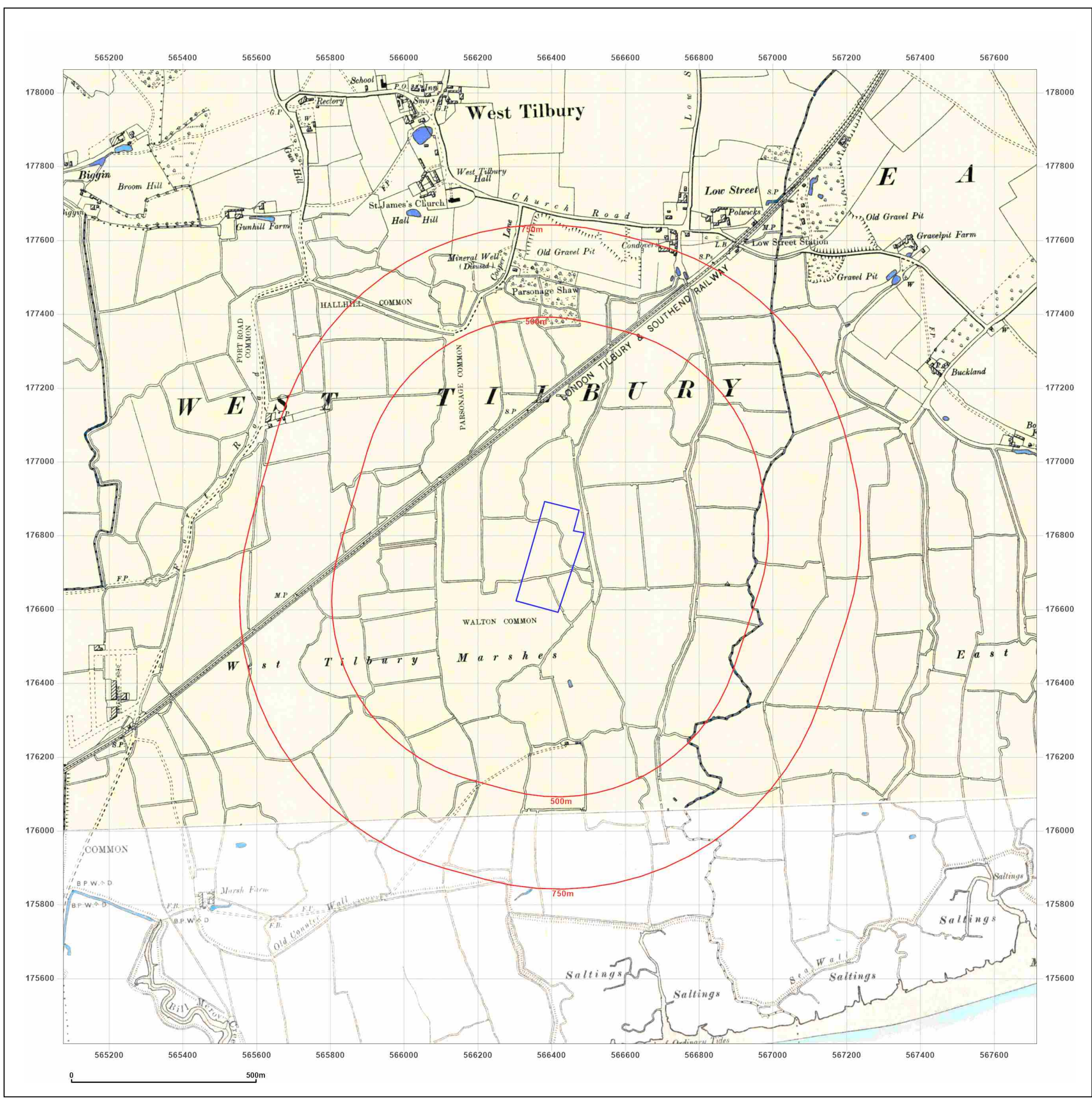


Produced by
 Groundsure Insights
 T: 08444 159000
 E: info@groundsure.com
 W: www.groundsure.com

© Crown copyright and database rights 2024 Ordnance Survey 100035207

Production date: 28 February 2024

Map legend available at:
www.groundsure.com/sites/default/files/groundsure_legend.pdf



Site Details:
 WALTON COMMON, FORT ROAD, TILBURY, THURROCK, RM18 8UL

Client Ref: PO24-0140 794-ENV-EPC-20502
Report Ref: GS-47A-Y5P-PPU-IR4
Grid Ref: 566395, 176742

Map Name: County Series
Map date: 1895-1899
Scale: 1:10,560
Printed at: 1:10,560



Surveyed 1866
 Revised 1895
 Edition N/A
 Copyright N/A
 Levelled N/A

Surveyed 1866
 Revised 1895
 Edition N/A
 Copyright N/A
 Levelled N/A

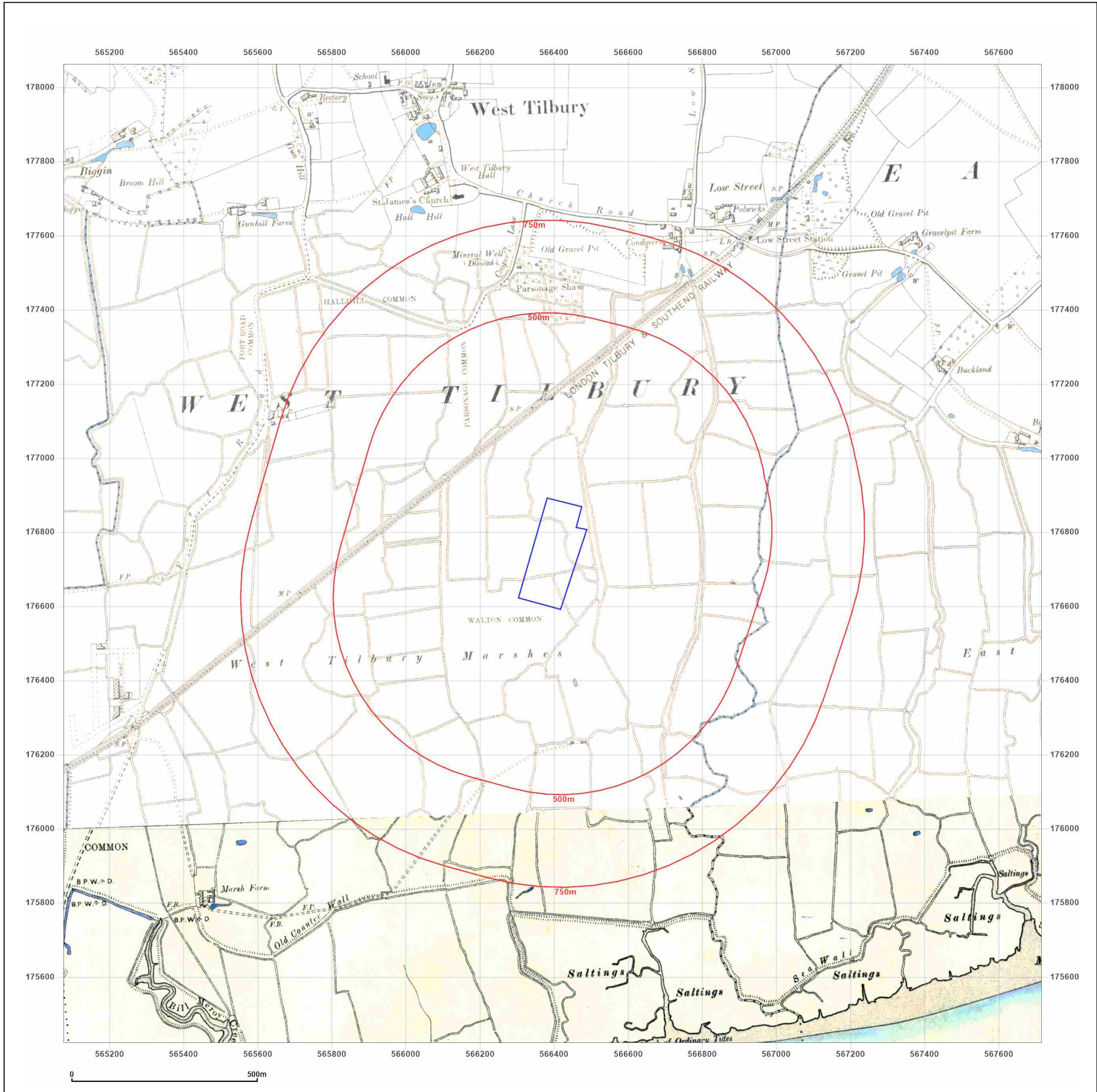
Powered by


Produced by
 Groundsure Insights
 T: 08444 159000
 E: info@groundsure.com
 W: www.groundsure.com

© Crown copyright and database rights 2024 Ordnance Survey 100035207

Production date: 28 February 2024

Map legend available at:
www.groundsure.com/sites/default/files/groundsure_legend.pdf



Site Details:
 WALTON COMMON, FORT ROAD, TILBURY, THURROCK, RM18 8UL

Client Ref: PO24-0140 794-ENV-EPC-20502
Report Ref: GS-47A-Y5P-PPU-IR4
Grid Ref: 566395, 176742

Map Name: County Series
Map date: 1907
Scale: 1:10,560
Printed at: 1:10,560



Surveyed 1863
 Revised 1907
 Edition N/A
 Copyright N/A
 Levelled N/A

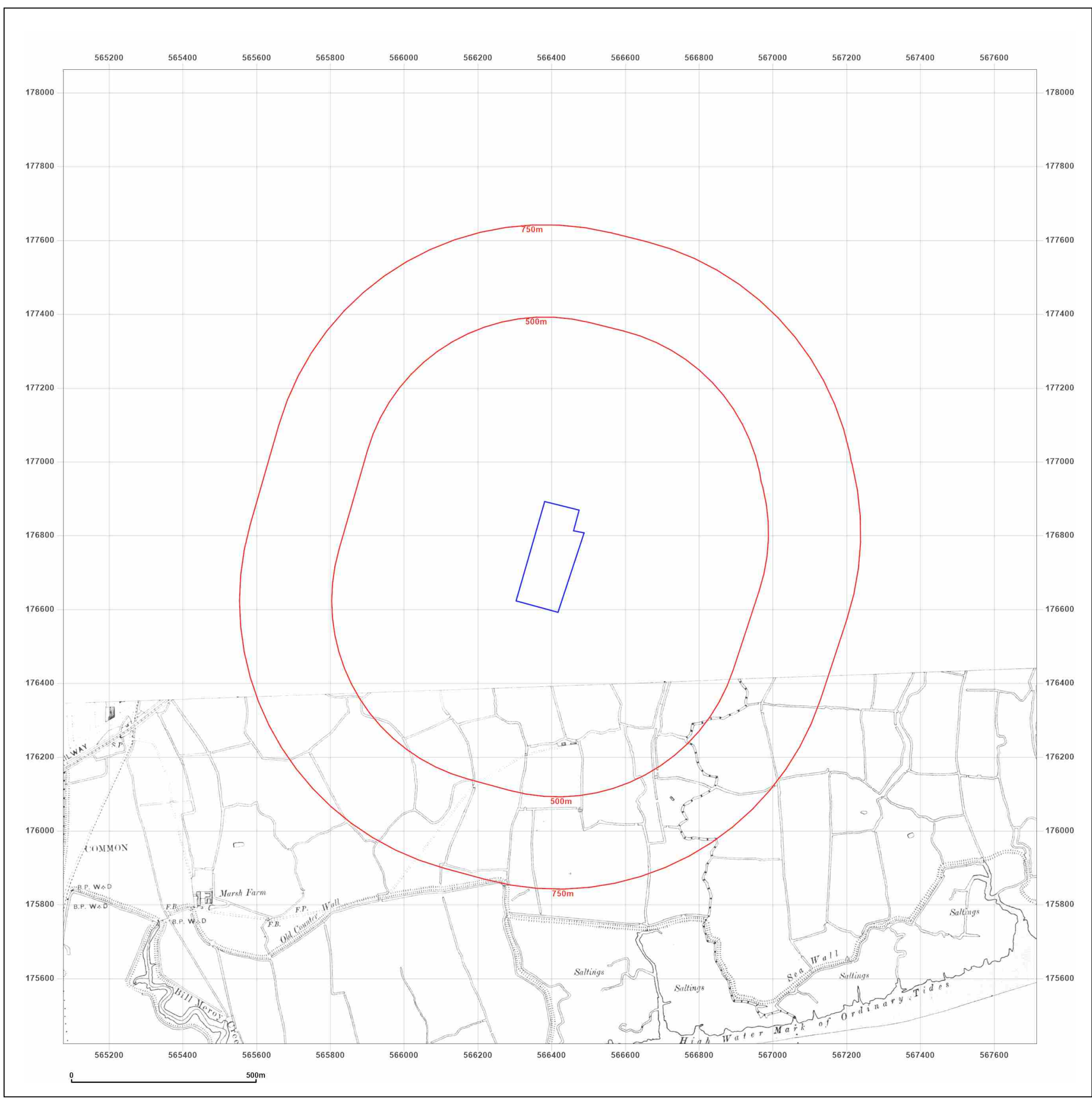


Produced by
 Groundsure Insights
 T: 08444 159000
 E: info@groundsure.com
 W: www.groundsure.com

© Crown copyright and database rights 2024 Ordnance Survey 100035207

Production date: 28 February 2024

Map legend available at:
www.groundsure.com/sites/default/files/groundsure_legend.pdf



Site Details:

WALTON COMMON, FORT ROAD, TILBURY, THURROCK, RM18 8UL

Client Ref: PO24-0140 794-ENV-EPC-20502
Report Ref: GS-47A-Y5P-PPU-IR4
Grid Ref: 566395, 176742

Map Name: County Series

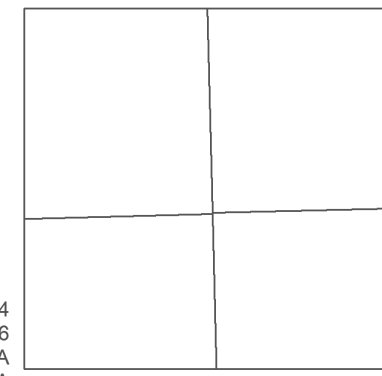
Map date: 1916-1921

Scale: 1:10,560

Printed at: 1:10,560



Surveyed N/A
 Revised N/A
 Edition N/A
 Copyright N/A
 Levelled N/A



Surveyed 1864
 Revised 1916
 Edition N/A
 Copyright N/A
 Levelled N/A

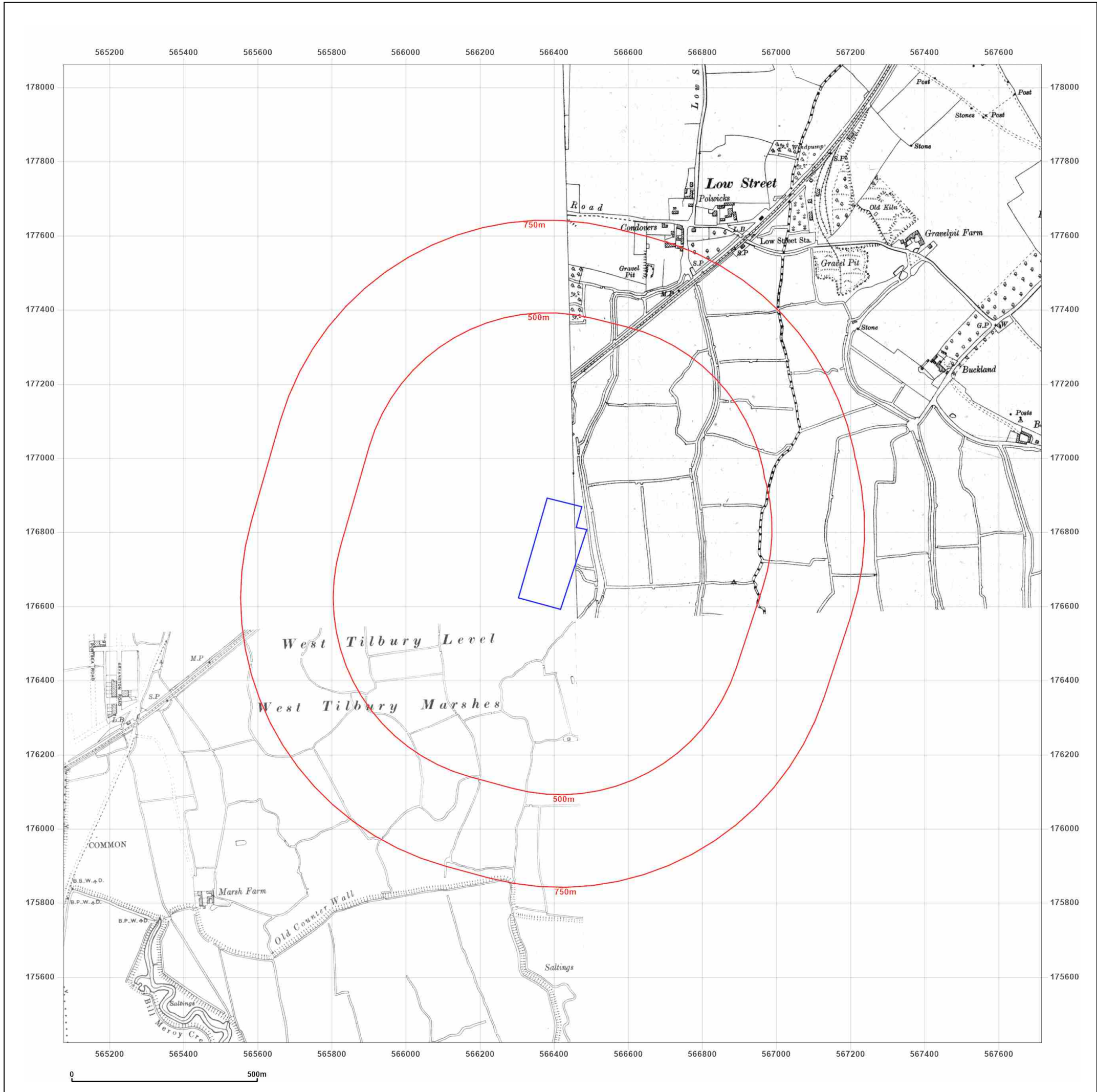


Produced by
 Groundsure Insights
 T: 08444 159000
 E: info@groundsure.com
 W: www.groundsure.com

© Crown copyright and database rights 2024 Ordnance Survey 100035207

Production date: 28 February 2024

Map legend available at:
www.groundsure.com/sites/default/files/groundsure_legend.pdf




Site Details:
 WALTON COMMON, FORT ROAD, TILBURY, THURROCK, RM18 8UL

Client Ref: PO24-0140 794-ENV-EPC-20502
Report Ref: GS-47A-Y5P-PPU-IR4
Grid Ref: 566395, 176742

Map Name: County Series
Map date: 1923
Scale: 1:10,560
Printed at: 1:10,560



Surveyed 1864
 Revised 1923
 Edition 1923
 Copyright N/A
 Levelled N/A



Surveyed 1862
 Revised 1923
 Edition N/A
 Copyright N/A
 Levelled N/A

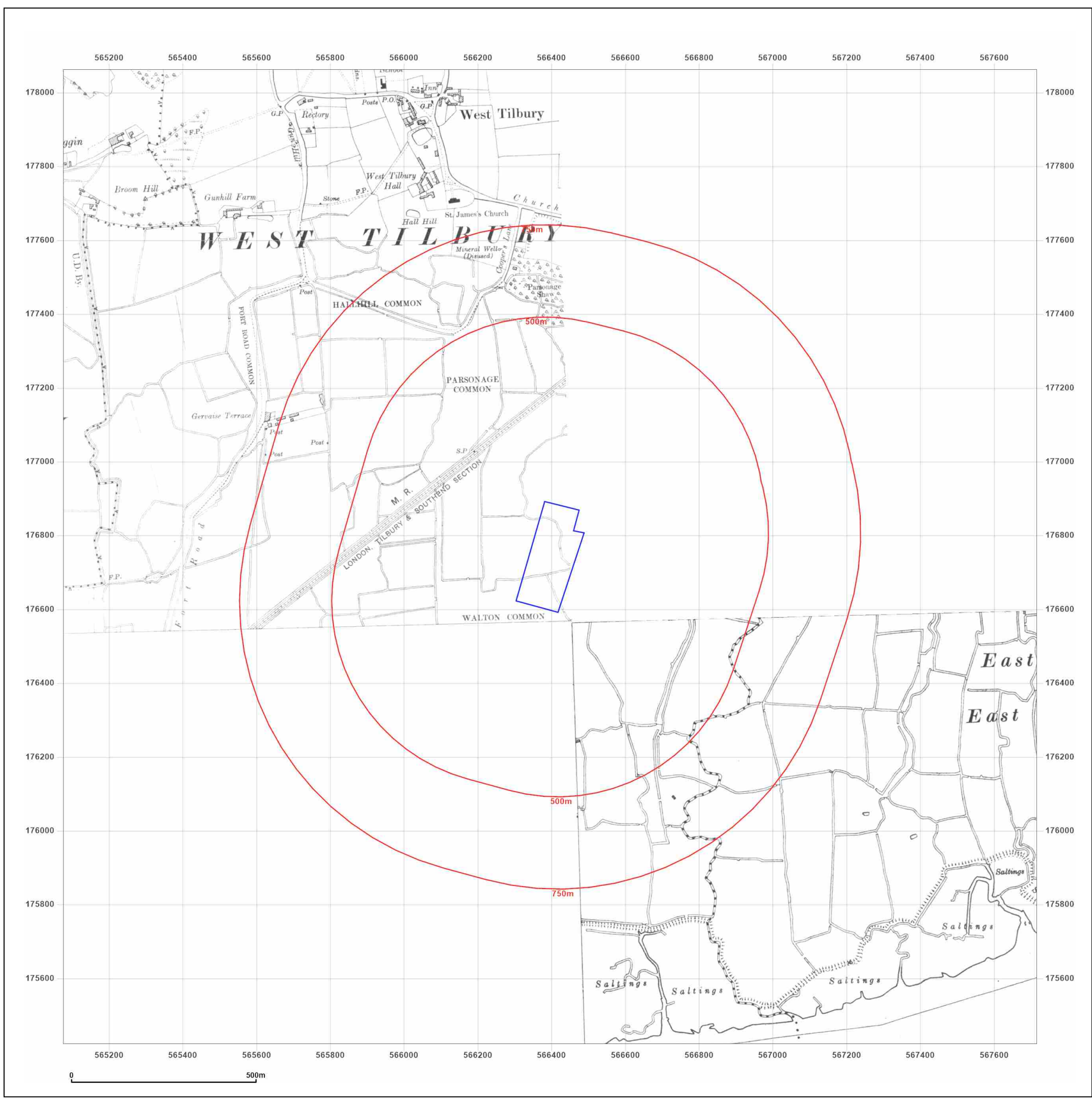
Powered by


Produced by
 Groundsure Insights
 T: 08444 159000
 E: info@groundsure.com
 W: www.groundsure.com

© Crown copyright and database rights 2024 Ordnance Survey 100035207

Production date: 28 February 2024


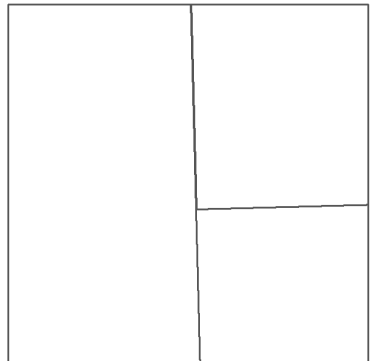
Map legend available at:
www.groundsure.com/sites/default/files/groundsure_legend.pdf



Site Details:
 WALTON COMMON, FORT ROAD, TILBURY, THURROCK, RM18 8UL

Client Ref: PO24-0140 794-ENV-EPC-20502
Report Ref: GS-47A-Y5P-PPU-IR4
Grid Ref: 566395, 176742

Map Name: County Series
Map date: 1923
Scale: 1:10,560
Printed at: 1:10,560

Surveyed 1864
 Revised 1923
 Edition 1923
 Copyright N/A
 Levelled N/A

Surveyed 1864
 Revised 1923
 Edition N/A
 Copyright N/A
 Levelled N/A

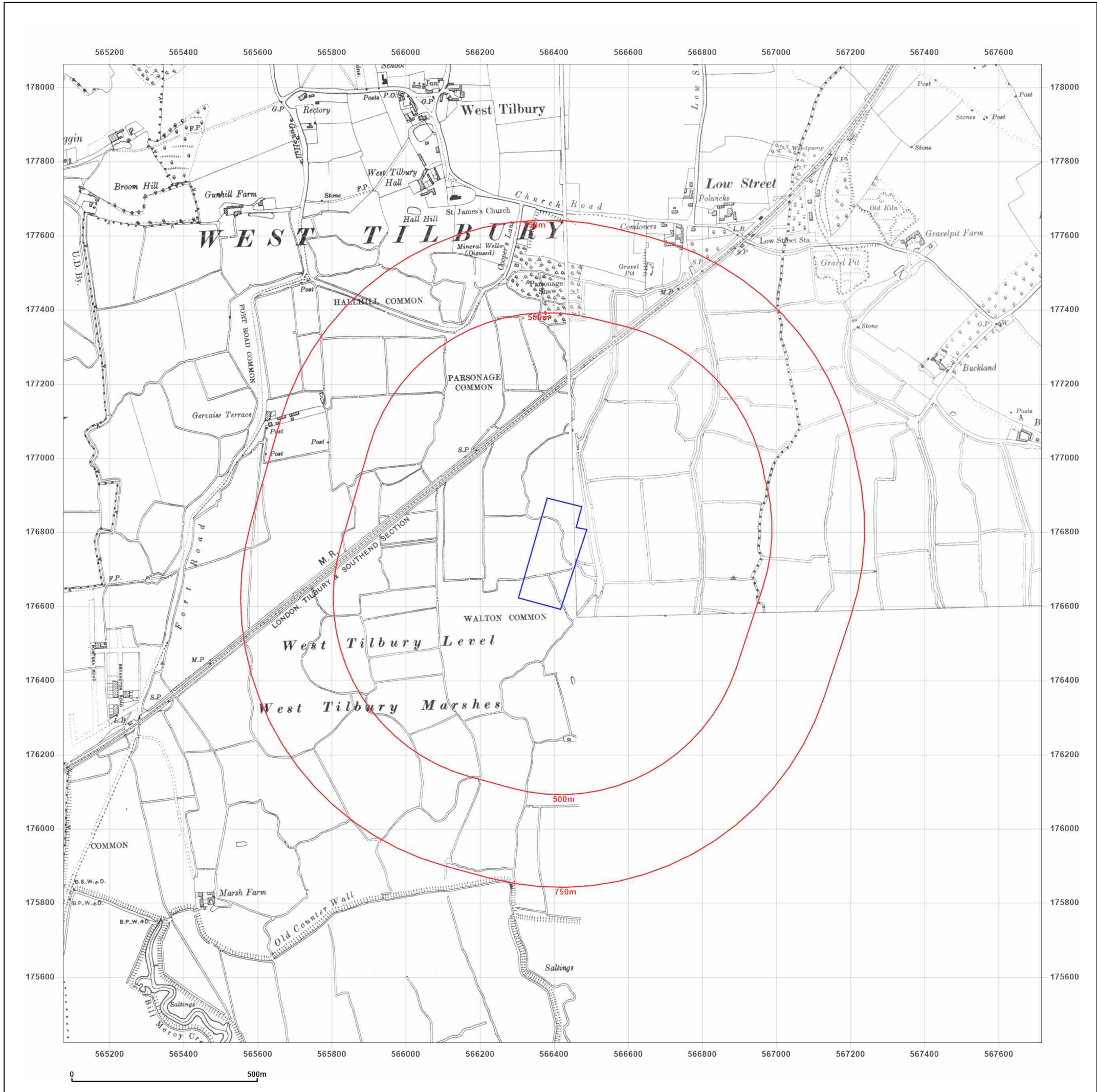


Produced by
 Groundsure Insights
 T: 08444 159000
 E: info@groundsure.com
 W: www.groundsure.com

© Crown copyright and database rights 2024 Ordnance Survey 100035207

Production date: 28 February 2024

Map legend available at:
www.groundsure.com/sites/default/files/groundsure_legend.pdf



Site Details:
 WALTON COMMON, FORT ROAD, TILBURY, THURROCK, RM18 8UL

Client Ref: PO24-0140 794-ENV-EPC-20502
Report Ref: GS-47A-Y5P-PPU-IR4
Grid Ref: 566395, 176742

Map Name: County Series
Map date: 1923
Scale: 1:10,560
Printed at: 1:10,560



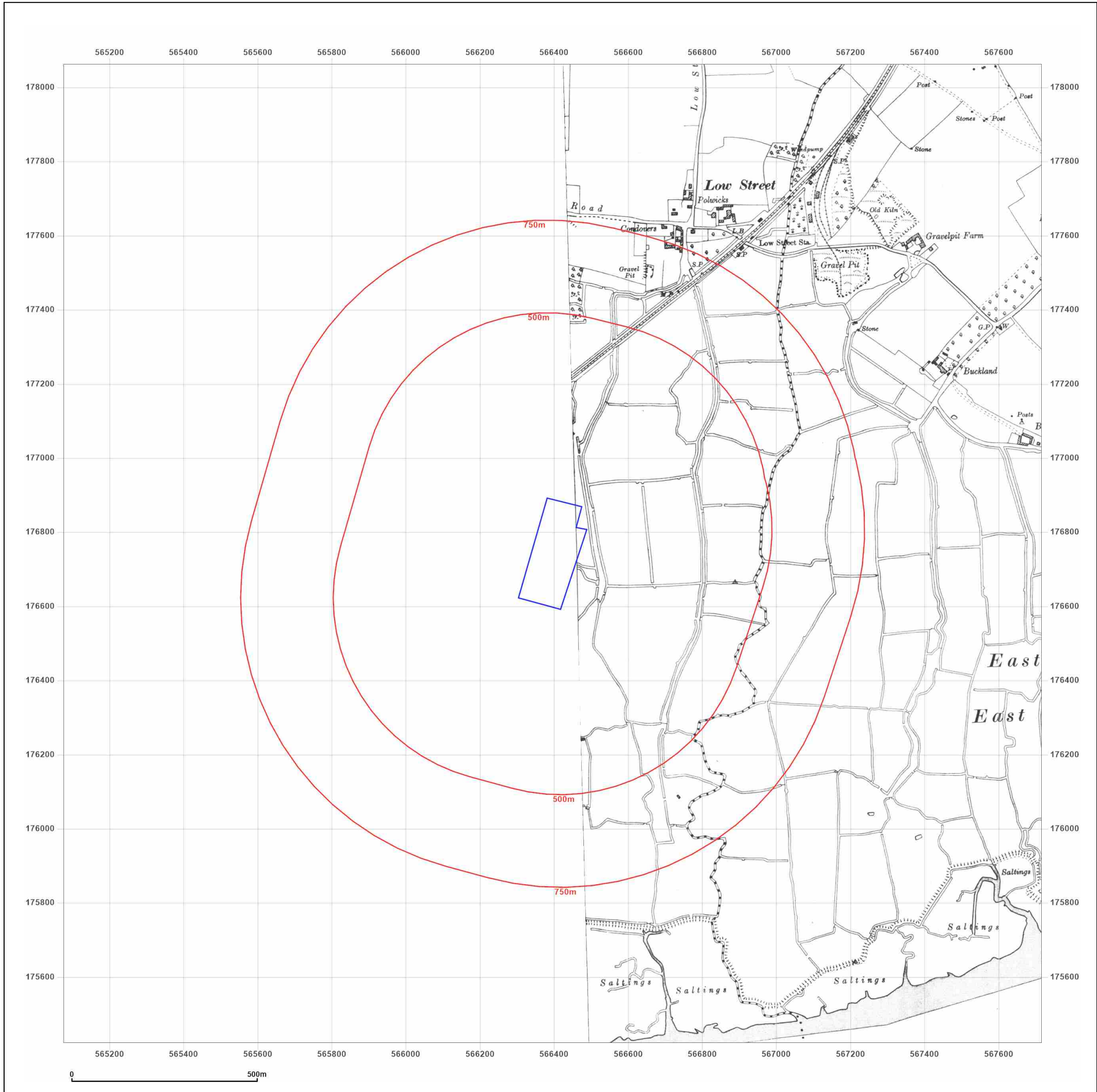
Surveyed 1864
 Revised 1923
 Edition N/A
 Copyright N/A
 Levelled N/A

Powered by  Produced by Groundsure Insights
 T: 08444 159000
 E: info@groundsure.com
 W: www.groundsure.com

© Crown copyright and database rights 2024 Ordnance Survey 100035207

Production date: 28 February 2024

Map legend available at: www.groundsure.com/sites/default/files/groundsure_legend.pdf



Site Details:
 WALTON COMMON, FORT ROAD, TILBURY, THURROCK, RM18 8UL

Client Ref: PO24-0140 794-ENV-EPC-20502
Report Ref: GS-47A-Y5P-PPU-IR4
Grid Ref: 566395, 176742

Map Name: County Series
Map date: 1932
Scale: 1:10,560
Printed at: 1:10,560



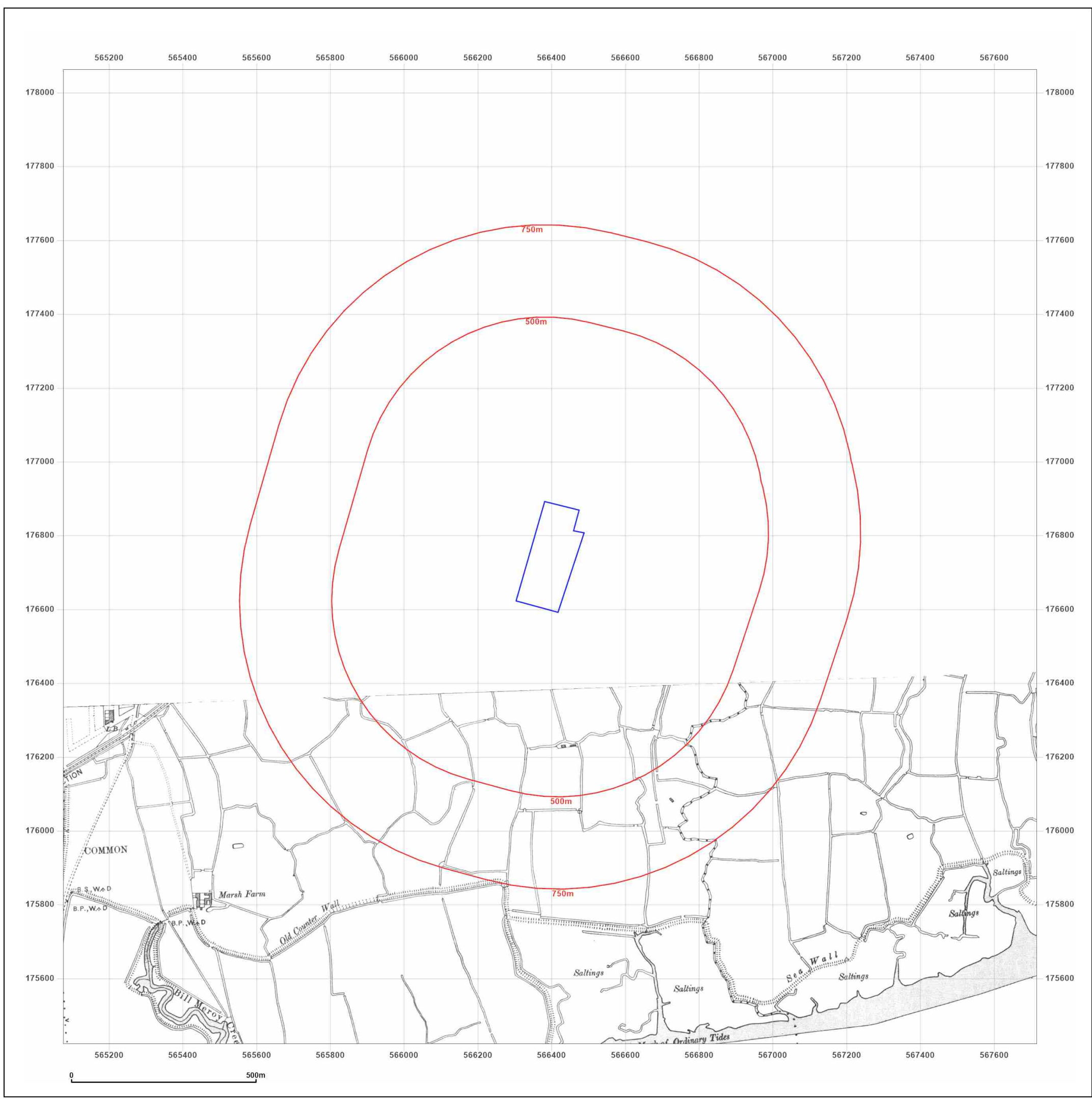
Surveyed 1863
 Revised 1932
 Edition N/A
 Copyright N/A
 Levelled N/A

Powered by
 Produced by Groundsure Insights
 T: 08444 159000
 E: info@groundsure.com
 W: www.groundsure.com

© Crown copyright and database rights 2024 Ordnance Survey 100035207

Production date: 28 February 2024

Map legend available at:
www.groundsure.com/sites/default/files/groundsure_legend.pdf




Site Details:
 WALTON COMMON, FORT ROAD, TILBURY, THURROCK, RM18 8UL

Client Ref: PO24-0140 794-ENV-EPC-20502
Report Ref: GS-47A-Y5P-PPU-IR4
Grid Ref: 566395, 176742

Map Name: County Series
Map date: 1938
Scale: 1:10,560
Printed at: 1:10,560



Surveyed N/A
 Revised N/A
 Edition N/A
 Copyright N/A
 Levelled N/A



Surveyed 1863
 Revised 1938
 Edition N/A
 Copyright N/A
 Levelled N/A

Powered by

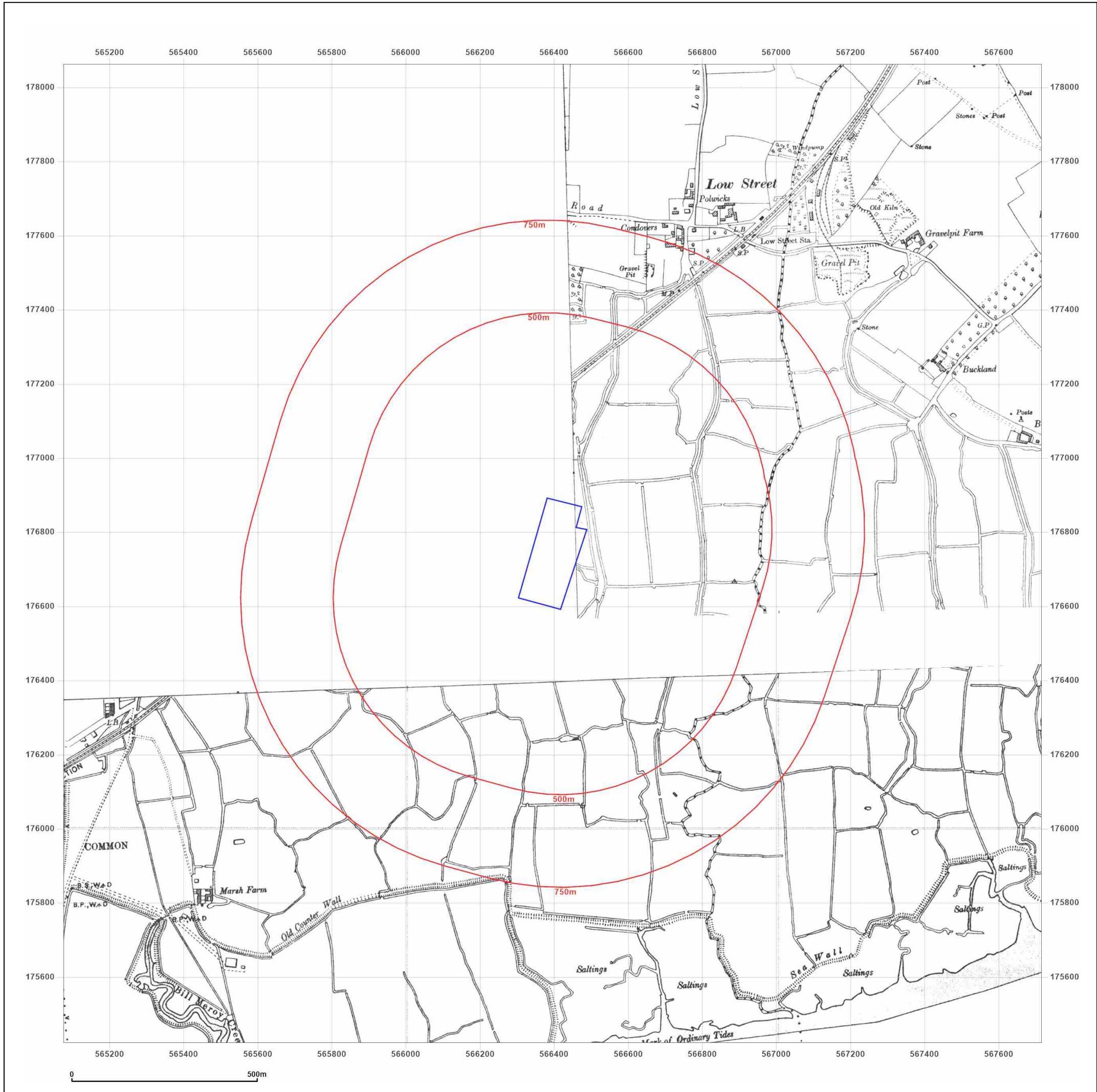


Produced by
 Groundsure Insights
 T: 08444 159000
 E: info@groundsure.com
 W: www.groundsure.com

© Crown copyright and database rights 2024 Ordnance Survey 100035207

Production date: 28 February 2024


Map legend available at:
www.groundsure.com/sites/default/files/groundsure_legend.pdf



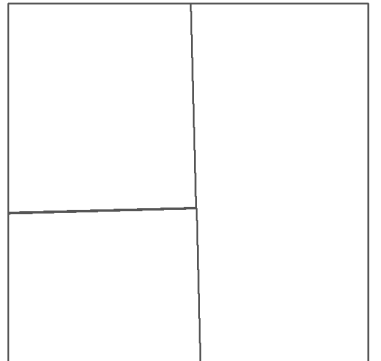
Site Details:
 WALTON COMMON, FORT ROAD, TILBURY, THURROCK, RM18 8UL

Client Ref: PO24-0140 794-ENV-EPC-20502
Report Ref: GS-47A-Y5P-PPU-IR4
Grid Ref: 566395, 176742

Map Name: County Series
Map date: 1938
Scale: 1:10,560
Printed at: 1:10,560

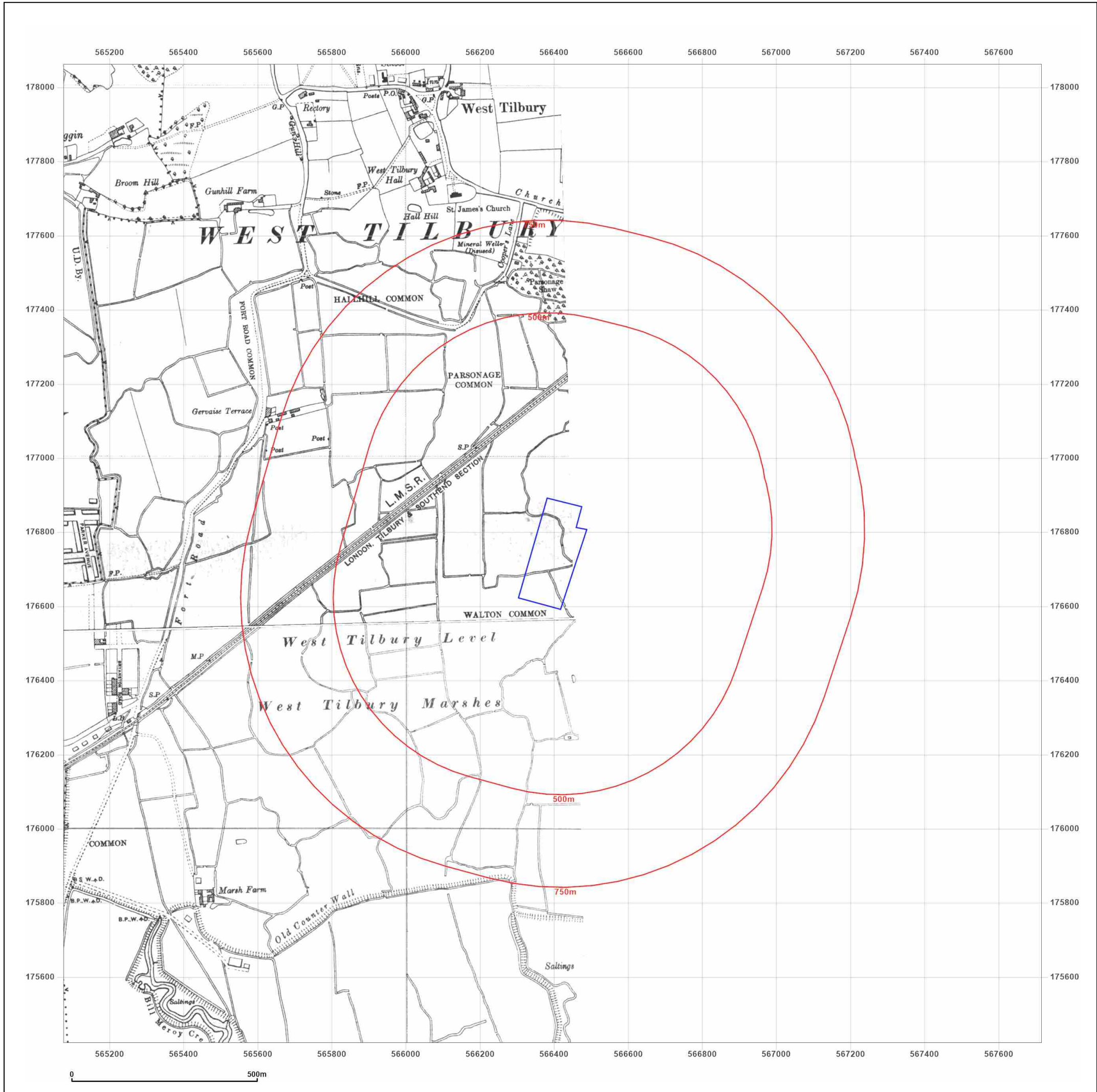


Surveyed 1864
 Revised 1938
 Edition N/A
 Copyright N/A
 Levelled N/A



Surveyed 1864
 Revised 1938
 Edition 1938
 Copyright N/A
 Levelled N/A

Powered by  Produced by Groundsure Insights
 T: 08444 159000
 E: info@groundsure.com
 W: www.groundsure.com



Site Details:
 WALTON COMMON, FORT ROAD, TILBURY, THURROCK, RM18 8UL

Client Ref: PO24-0140 794-ENV-EPC-20502
Report Ref: GS-47A-Y5P-PPU-IR4
Grid Ref: 566395, 176742

Map Name: County Series
Map date: 1938
Scale: 1:10,560
Printed at: 1:10,560



<p>Surveyed 1864 Revised 1938 Edition N/A Copyright N/A Levelled N/A</p>	<p>Surveyed 1864 Revised 1938 Edition N/A Copyright N/A Levelled N/A</p>
--	--

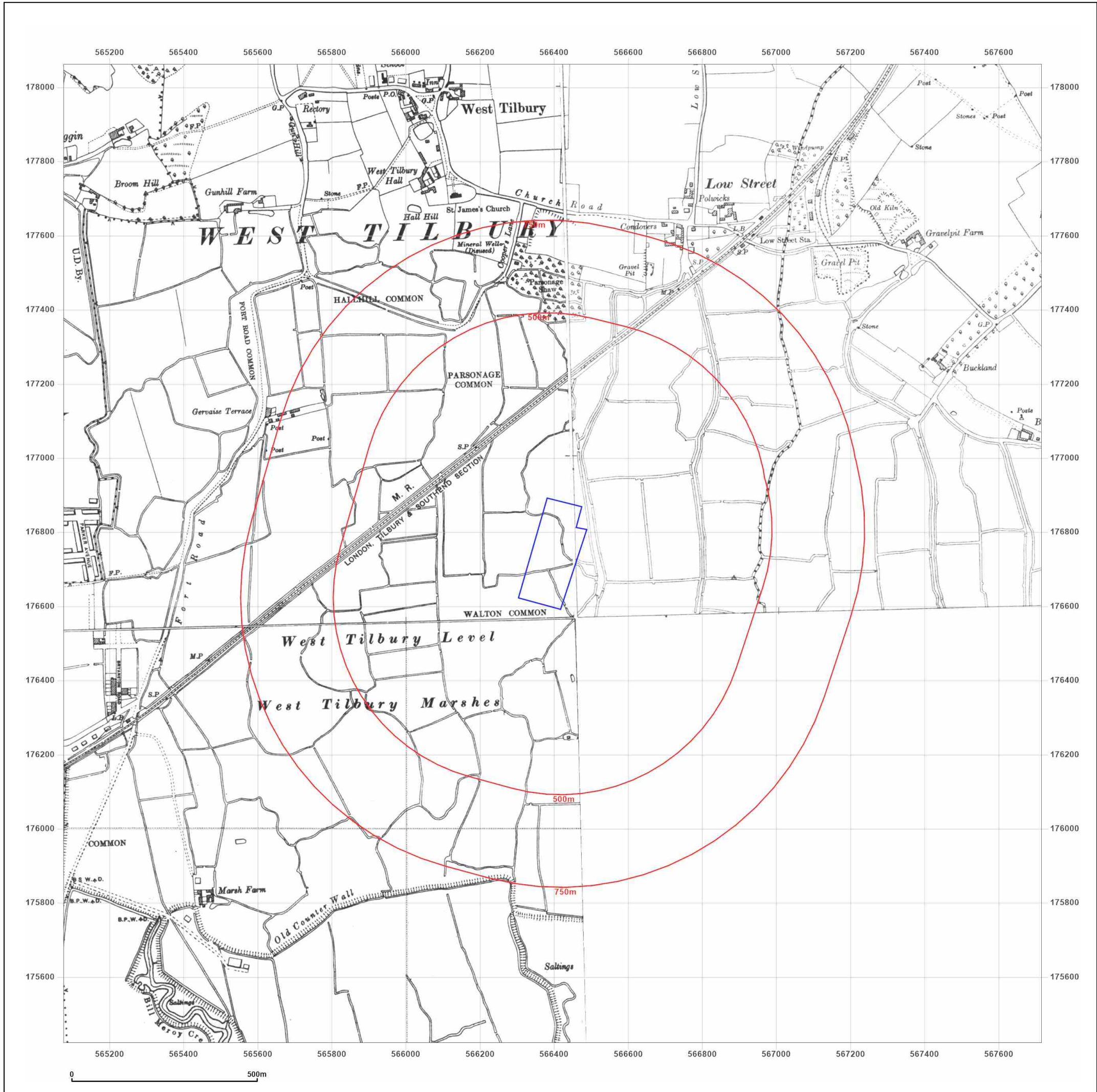
Powered by 

Produced by
 Groundsure Insights
 T: 08444 159000
 E: info@groundsure.com
 W: www.groundsure.com

© Crown copyright and database rights 2024 Ordnance Survey 100035207

Production date: 28 February 2024

Map legend available at:
www.groundsure.com/sites/default/files/groundsure_legend.pdf



Site Details:

WALTON COMMON, FORT ROAD, TILBURY, THURROCK, RM18 8UL

Client Ref: PO24-0140 794-ENV-EPC-20502
Report Ref: GS-47A-Y5P-PPU-IR4
Grid Ref: 566395, 176742

Map Name: County Series

Map date: 1948

Scale: 1:10,560

Printed at: 1:10,560



Surveyed 1863
 Revised 1948
 Edition 1951
 Copyright N/A
 Levelled N/A

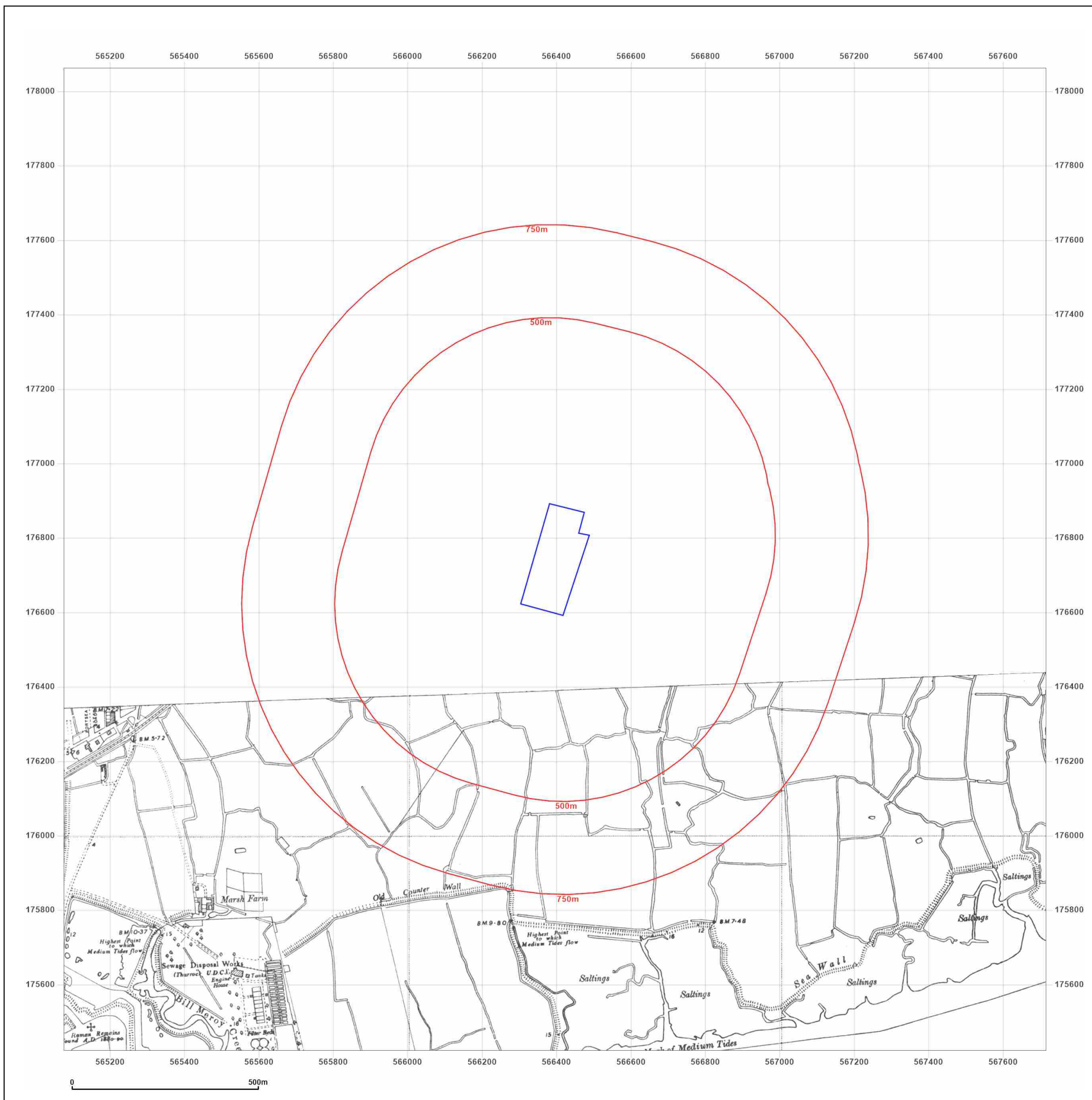


Produced by
 Groundsure Insights
 T: 08444 159000
 E: info@groundsure.com
 W: www.groundsure.com

© Crown copyright and database rights 2024 Ordnance Survey 100035207

Production date: 28 February 2024

Map legend available at:
www.groundsure.com/sites/default/files/groundsure_legend.pdf



Site Details:

WALTON COMMON, FORT ROAD, TILBURY, THURROCK, RM18 8UL

Client Ref: PO24-0140 794-ENV-EPC-20502
Report Ref: GS-47A-Y5P-PPU-IR4
Grid Ref: 566395, 176742

Map Name: Provisional

Map date: 1955

Scale: 1:10,560

Printed at: 1:10,560



Surveyed 1864
 Revised 1955
 Edition N/A
 Copyright N/A
 Levelled N/A

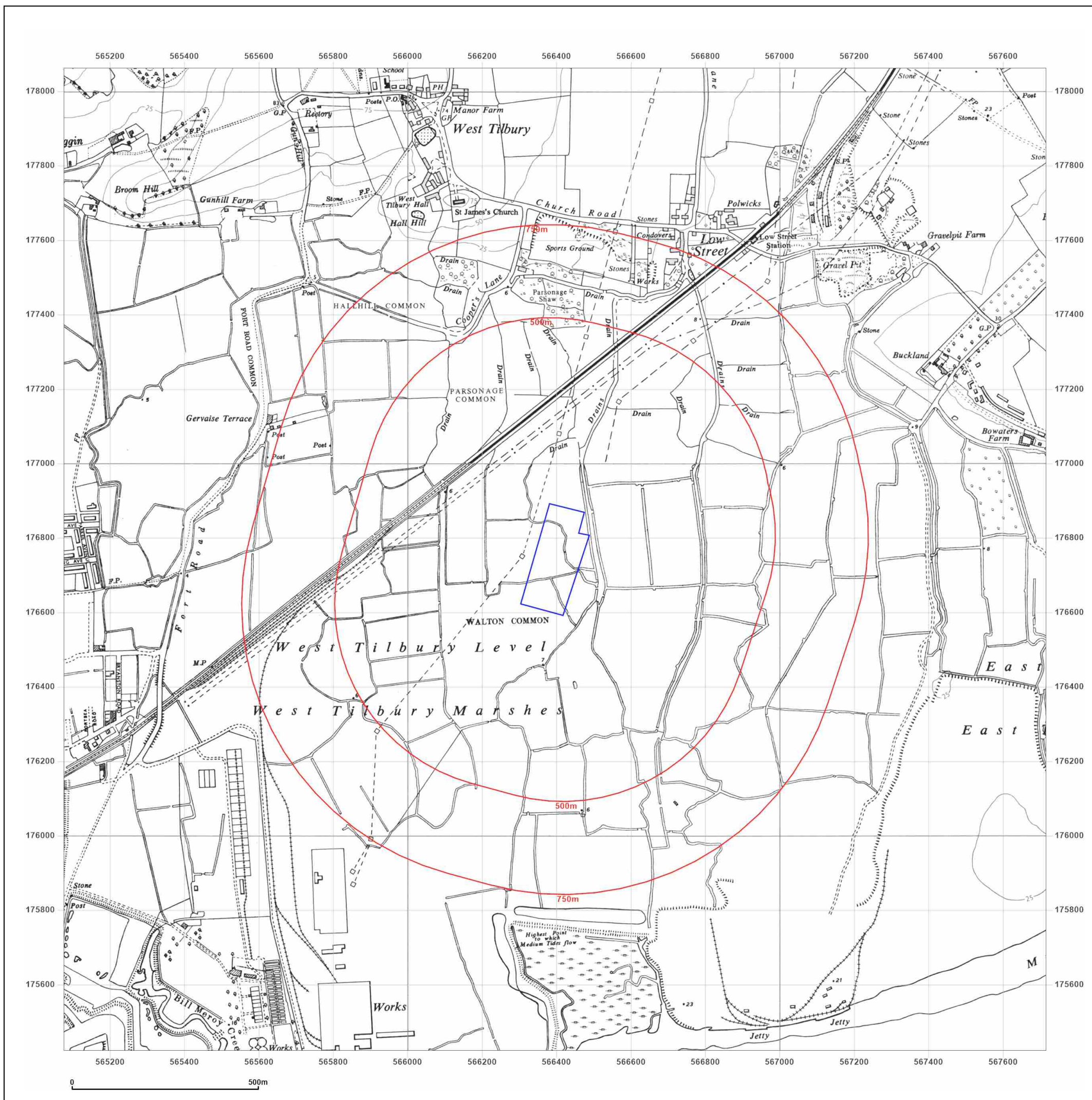


Produced by
 Groundsure Insights
 T: 08444 159000
 E: info@groundsure.com
 W: www.groundsure.com

© Crown copyright and database rights 2024 Ordnance Survey 100035207

Production date: 28 February 2024

Map legend available at:
www.groundsure.com/sites/default/files/groundsure_legend.pdf



Site Details:

WALTON COMMON, FORT ROAD, TILBURY, THURROCK, RM18 8UL

Client Ref: PO24-0140 794-ENV-EPC-20502
Report Ref: GS-47A-Y5P-PPU-IR4
Grid Ref: 566395, 176742

Map Name: Provisional

Map date: 1967

Scale: 1:10,560

Printed at: 1:10,560



Surveyed 1967
 Revised 1967
 Edition N/A
 Copyright N/A
 Levelled N/A

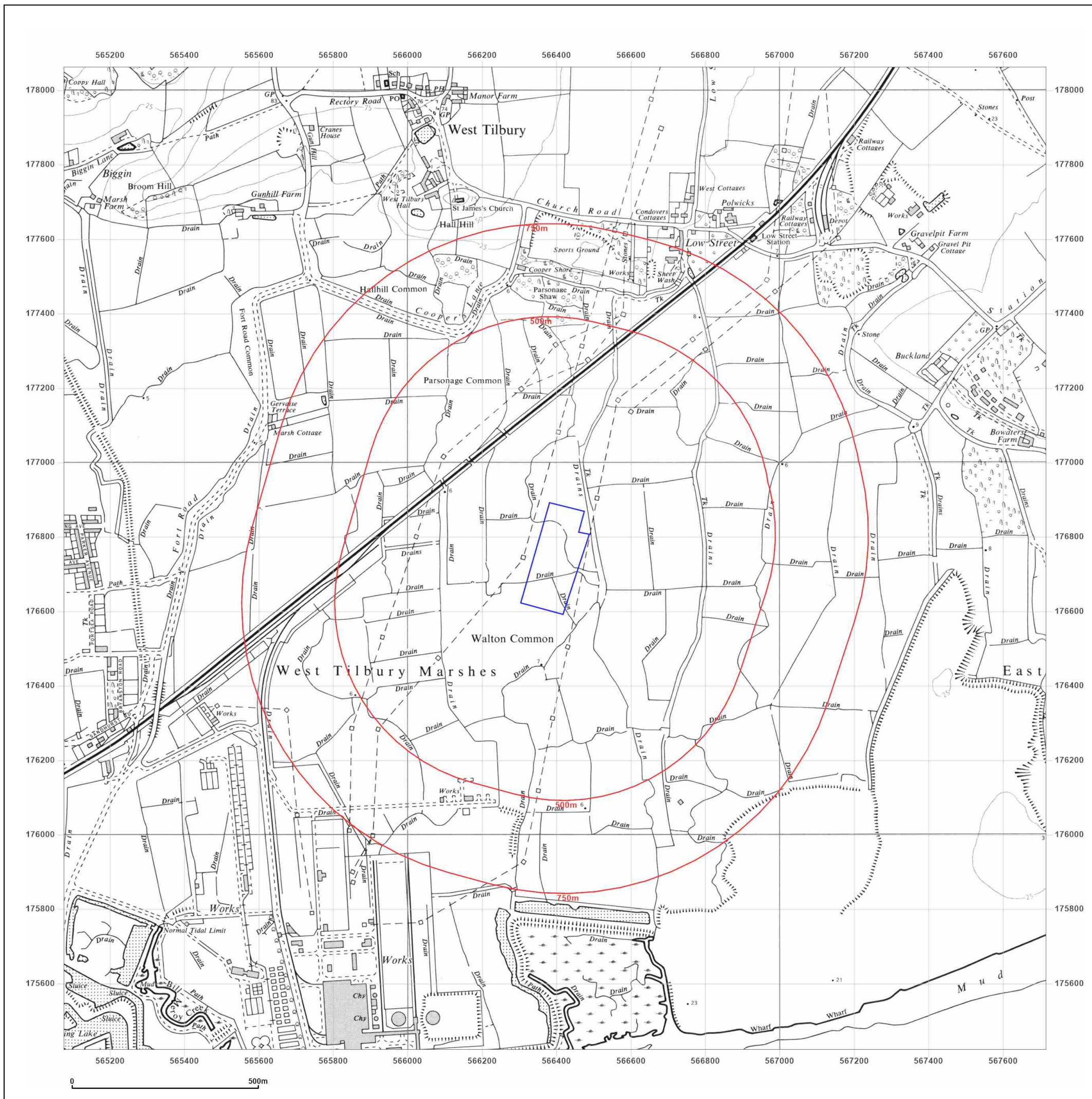


Produced by
 Groundsure Insights
 T: 08444 159000
 E: info@groundsure.com
 W: www.groundsure.com

© Crown copyright and database rights 2024 Ordnance Survey 100035207

Production date: 28 February 2024

Map legend available at:
www.groundsure.com/sites/default/files/groundsure_legend.pdf



Site Details:

WALTON COMMON, FORT ROAD, TILBURY, THURROCK, RM18 8UL

Client Ref: PO24-0140 794-ENV-EPC-20502
Report Ref: GS-47A-Y5P-PPU-IR4
Grid Ref: 566395, 176742

Map Name: National Grid

Map date: 1973

Scale: 1:10,000

Printed at: 1:10,000



Surveyed 1972
 Revised 1973
 Edition N/A
 Copyright N/A
 Levelled N/A

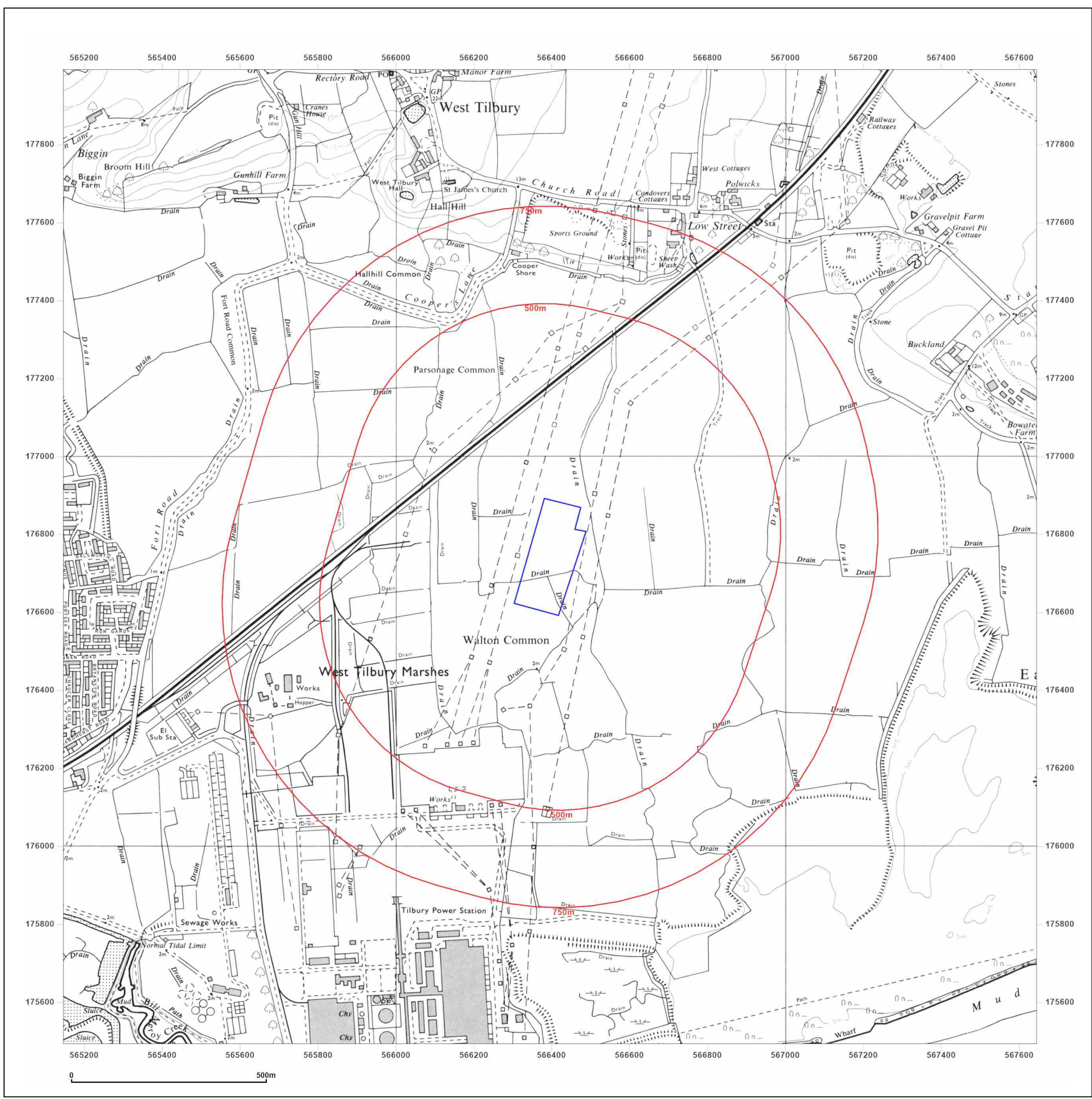


Produced by
 Groundsure Insights
 T: 08444 159000
 E: info@groundsure.com
 W: www.groundsure.com

© Crown copyright and database rights 2024 Ordnance Survey 100035207

Production date: 28 February 2024

Map legend available at:
www.groundsure.com/sites/default/files/groundsure_legend.pdf



Site Details:

WALTON COMMON, FORT ROAD, TILBURY, THURROCK, RM18 8UL

Client Ref: PO24-0140 794-ENV-EPC-20502
Report Ref: GS-47A-Y5P-PPU-IR4
Grid Ref: 566395, 176742

Map Name: National Grid

Map date: 1991

Scale: 1:10,000

Printed at: 1:10,000



Surveyed 1990
 Revised 1991
 Edition N/A
 Copyright N/A
 Levelled N/A

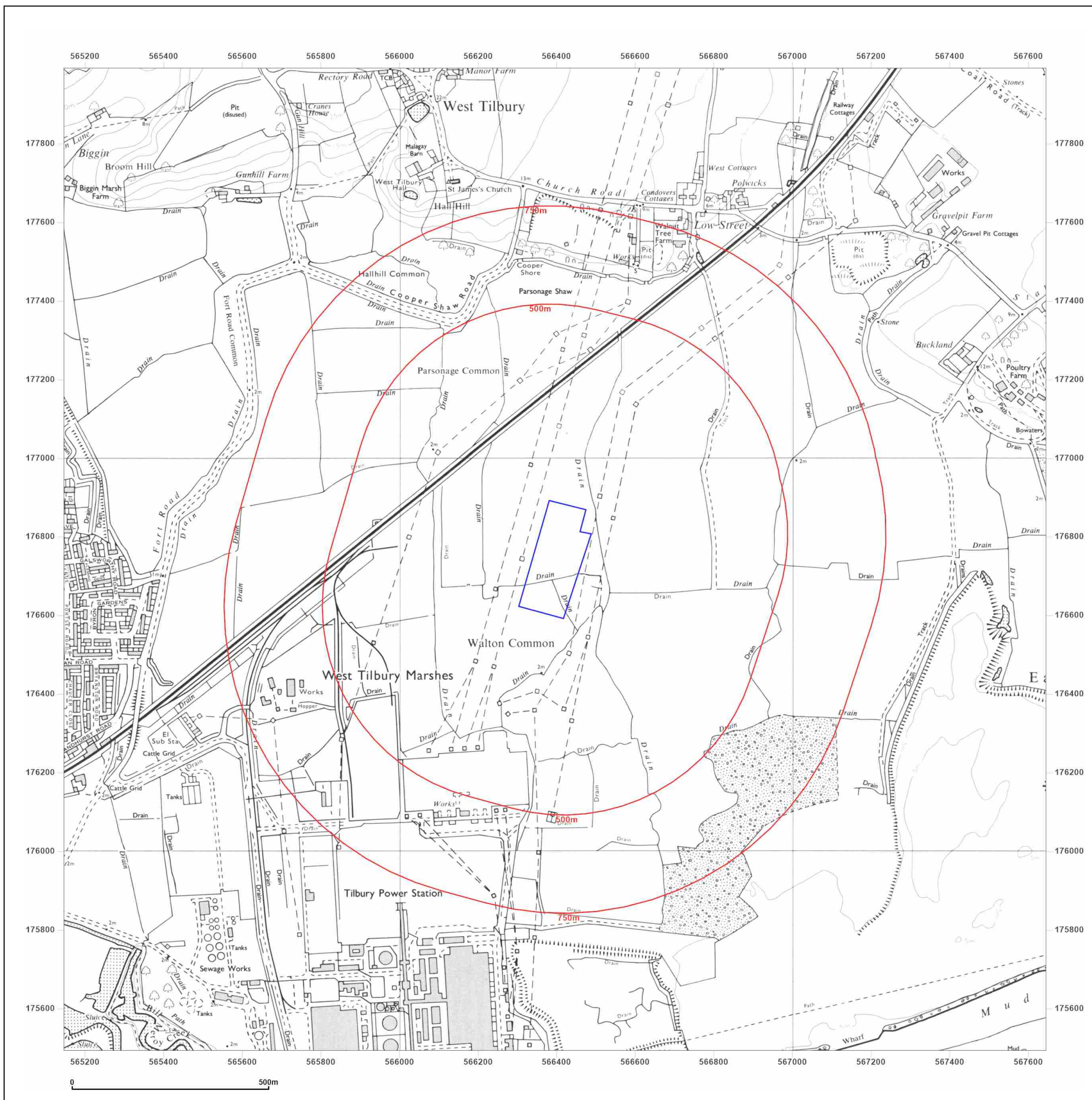


Produced by
 Groundsure Insights
 T: 08444 159000
 E: info@groundsure.com
 W: www.groundsure.com

© Crown copyright and database rights 2024 Ordnance Survey 100035207

Production date: 28 February 2024


Map legend available at:
www.groundsure.com/sites/default/files/groundsure_legend.pdf



Site Details:
 WALTON COMMON, FORT ROAD, TILBURY, THURROCK, RM18 8UL

Client Ref: PO24-0140 794-ENV-EPC-20502
Report Ref: GS-47A-Y5P-PPU-IR4
Grid Ref: 566395, 176742

Map Name: National Grid
Map date: 2001
Scale: 1:10,000
Printed at: 1:10,000

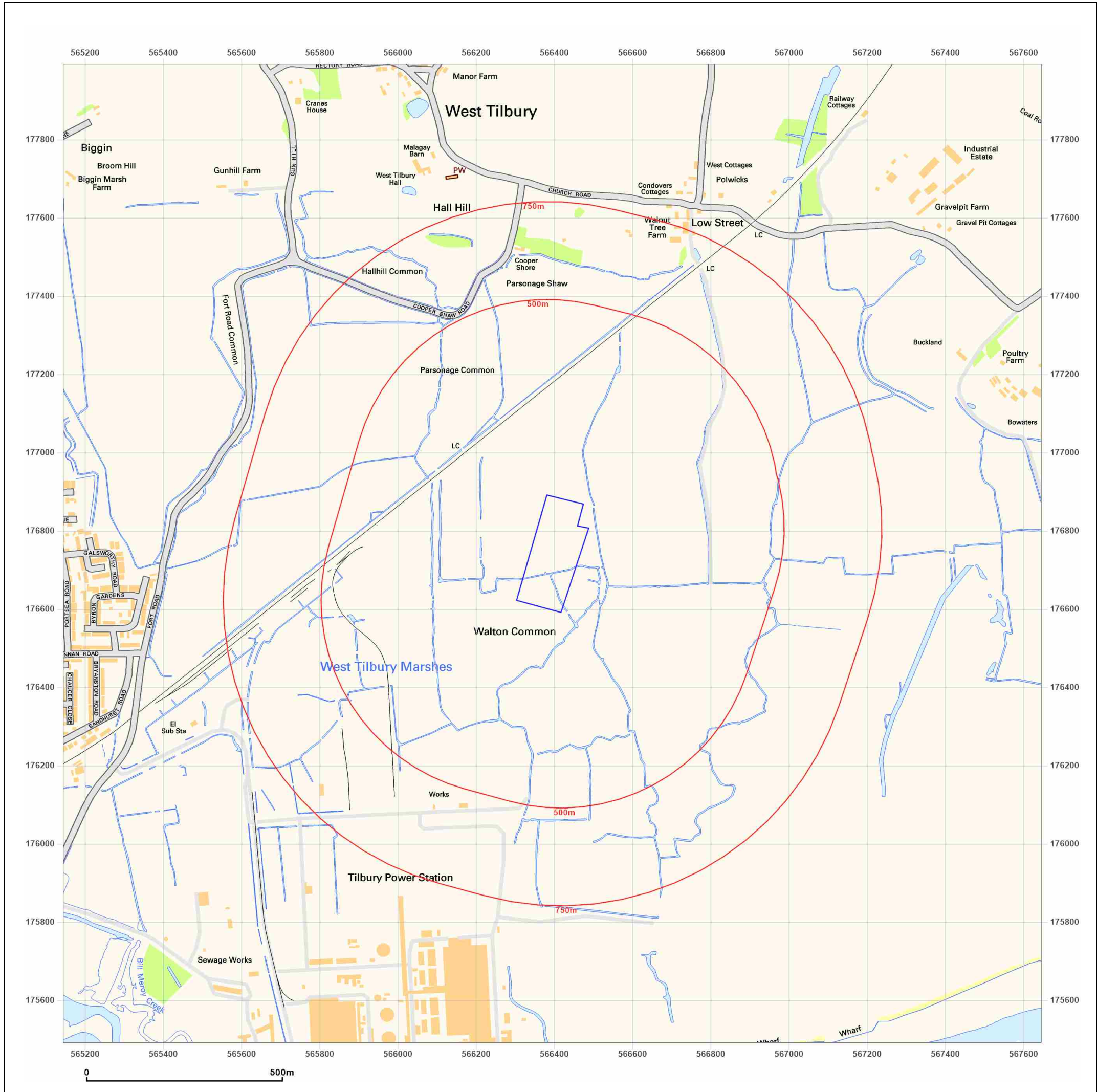


Powered by  Produced by Groundsure Insights
 T: 08444 159000
 E: info@groundsure.com
 W: www.groundsure.com

© Crown copyright and database rights 2024 Ordnance Survey 100035207

Production date: 28 February 2024



Map legend available at:
www.groundsure.com/sites/default/files/groundsure_legend.pdf



Site Details:
 WALTON COMMON, FORT ROAD, TILBURY, THURROCK, RM18 8UL

Client Ref: PO24-0140 794-ENV-EPC-20502
Report Ref: GS-47A-Y5P-PPU-IR4
Grid Ref: 566395, 176742

Map Name: National Grid
Map date: 2010
Scale: 1:10,000
Printed at: 1:10,000

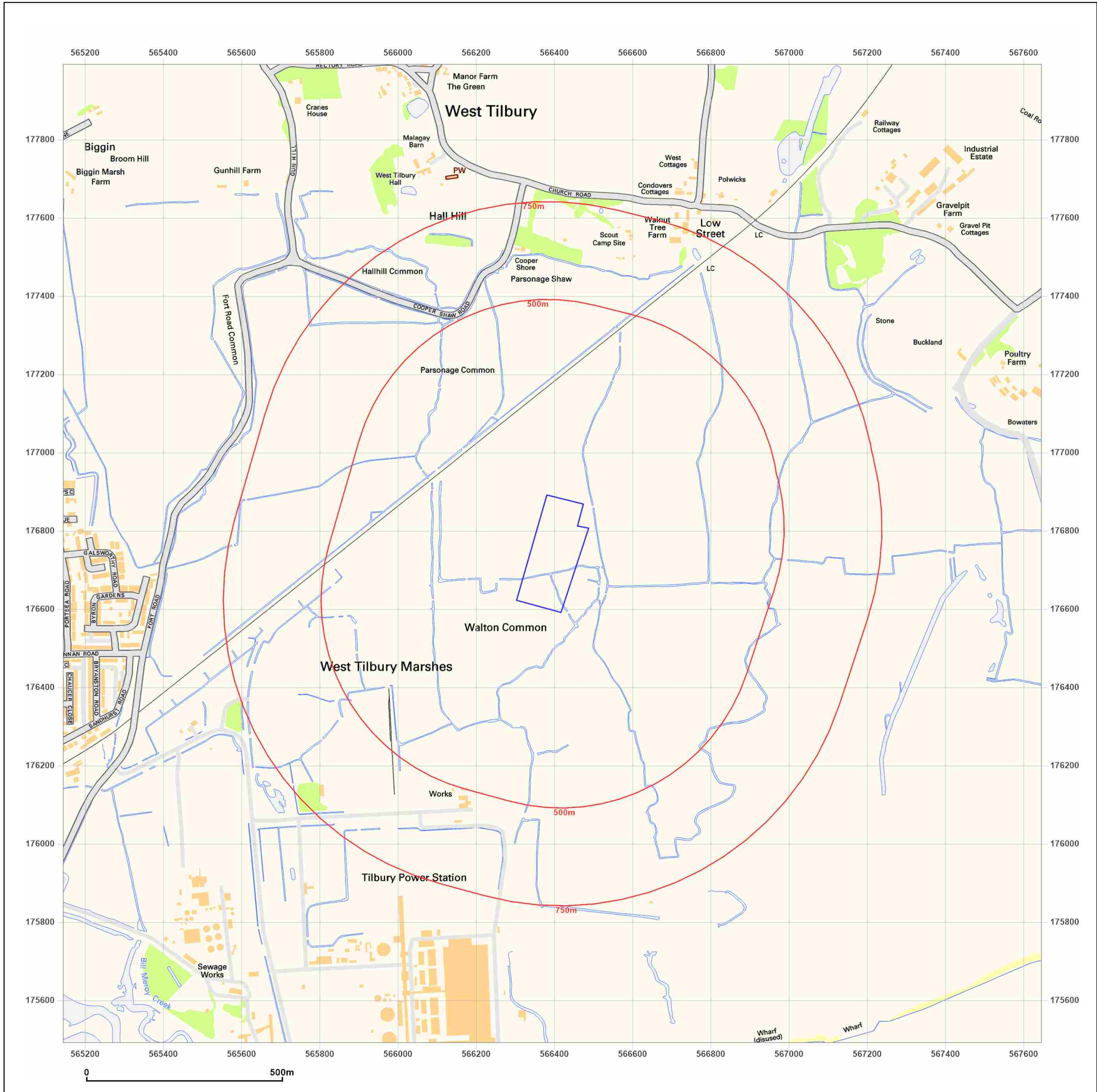



Powered by  Produced by Groundsure Insights
 T: 08444 159000
 E: info@groundsure.com
 W: www.groundsure.com

© Crown copyright and database rights 2024 Ordnance Survey 100035207

Production date: 28 February 2024


Map legend available at: www.groundsure.com/sites/default/files/groundsure_legend.pdf



Site Details:
 WALTON COMMON, FORT ROAD, TILBURY, THURROCK, RM18 8UL

Client Ref: PO24-0140 794-ENV-EPC-20502
Report Ref: GS-47A-Y5P-PPU-IR4
Grid Ref: 566395, 176742

Map Name: National Grid
Map date: 2024
Scale: 1:10,000
Printed at: 1:10,000



Powered by
 Produced by Groundsure Insights
 T: 08444 159000
 E: info@groundsure.com
 W: www.groundsure.com

© Crown copyright and database rights 2024 Ordnance Survey 100035207

Production date: 28 February 2024

Map legend available at:
www.groundsure.com/sites/default/files/groundsure_legend.pdf

