



**BROWNFIELD SOLUTIONS LTD**  
GEO-ENVIRONMENTAL ENGINEERING EXCELLENCE

**Site Details:**

PORT OF TILBURY, TILBURY  
FREEPORT, TILBURY, RM18  
7HA

**Client Ref:** C5441-4339-SD  
**Report Ref:** BRO-B4Q-BKA-B49-CXB\_LS\_1\_1  
**Grid Ref:** 563064, 175539

**Map Name:** County Series

**Map date:** 1870

**Scale:** 1:2,500

**Printed at:** 1:2,500



Surveyed 1870  
Revised N/A  
Edition N/A  
Copyright N/A  
Levelled N/A

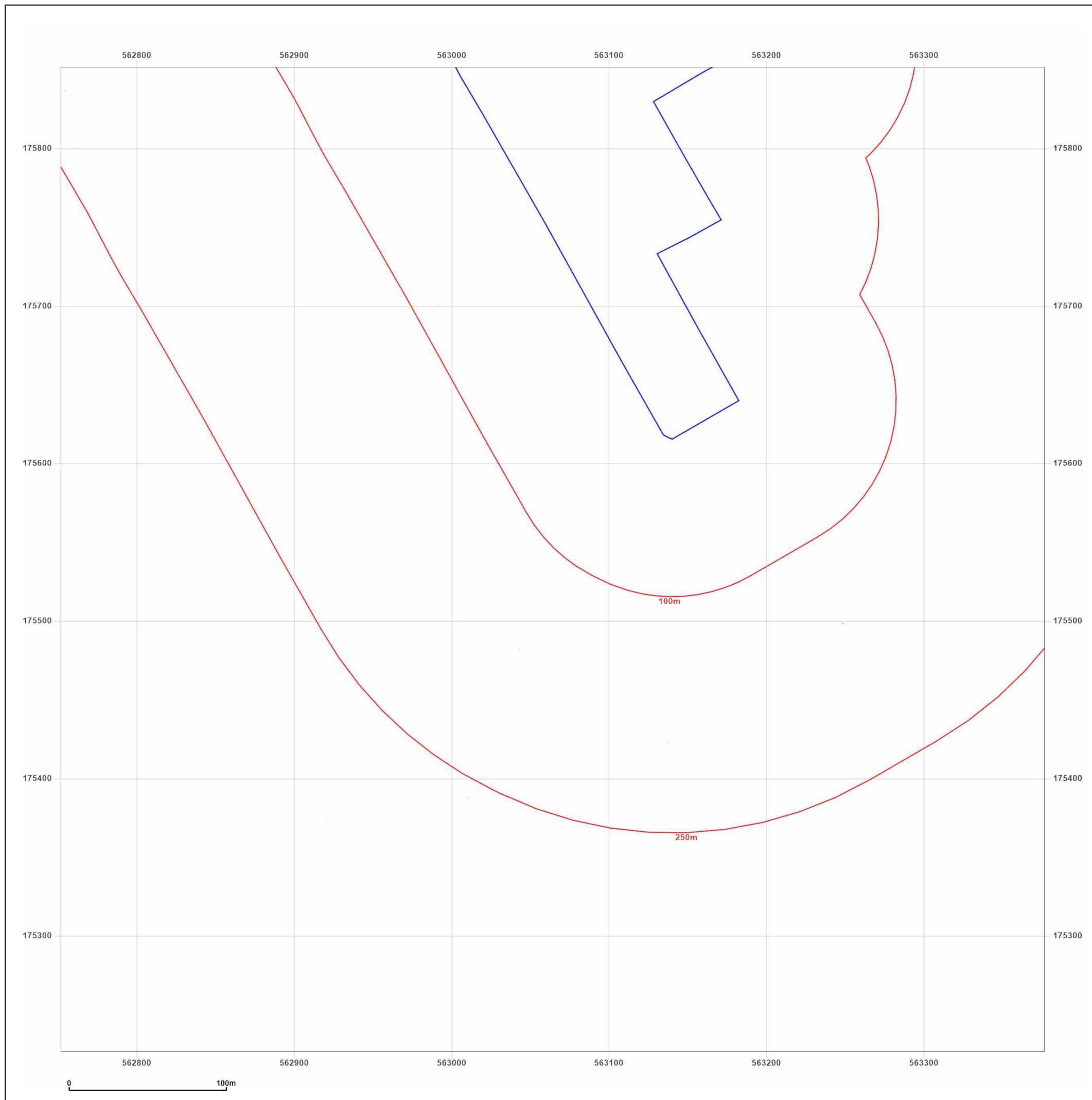


Distributed by Brownfield Solutions  
T: 01606 334844  
E: [info@brownfield-solutions.co.uk](mailto:info@brownfield-solutions.co.uk)  
Produced by  
Groundsure Insights  
T: 08444 159000  
E: [info@groundsure.com](mailto:info@groundsure.com)  
W: [www.aroundsure.com](http://www.aroundsure.com)

© Crown copyright and database rights 2018 Ordnance Survey 100035207

Production date: 04 July 2023

Map legend available at:  
[www.groundsure.com/sites/default/files/groundsure\\_legend.pdf](http://www.groundsure.com/sites/default/files/groundsure_legend.pdf)





**BROWNFIELD SOLUTIONS LTD**  
GEO-ENVIRONMENTAL ENGINEERING EXCELLENCE

**Site Details:**

PORT OF TILBURY, TILBURY  
FREEPORT, TILBURY, RM18  
7HA

**Client Ref:** C5441-4339-SD  
**Report Ref:** BRO-B4Q-BKA-B49-CXB\_LS\_1\_1  
**Grid Ref:** 563064, 175539

**Map Name:** County Series

**Map date:** 1870

**Scale:** 1:2,500

**Printed at:** 1:2,500



Surveyed N/A  
Revised N/A  
Edition N/A  
Copyright N/A  
Levelled N/A

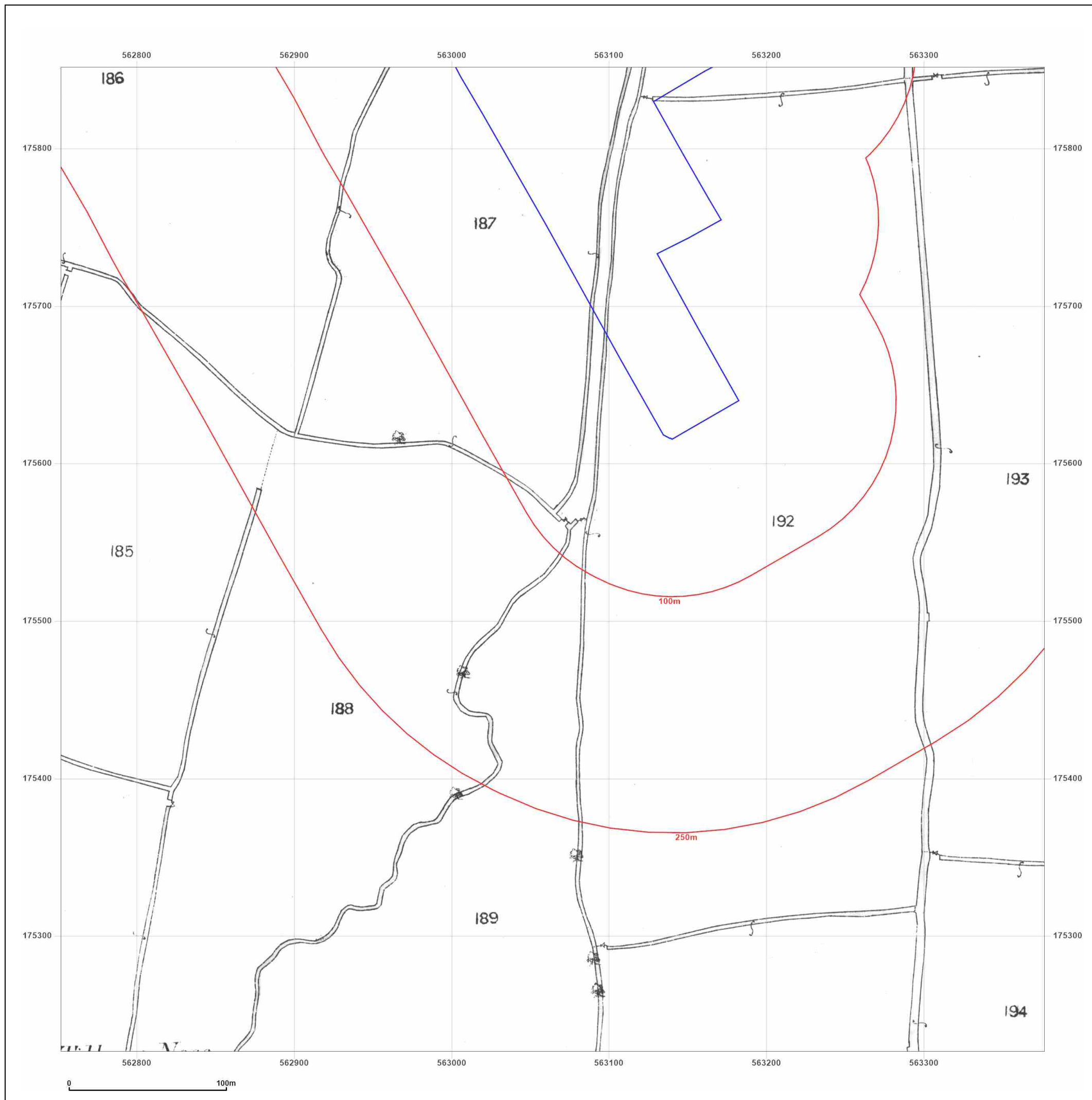


Distributed by Brownfield Solutions  
T: 01606 334844  
E: [info@brownfield-solutions.co.uk](mailto:info@brownfield-solutions.co.uk)  
Produced by  
Groundsure Insights  
T: 08444 159000  
E: [info@groundsure.com](mailto:info@groundsure.com)  
W: [www.aroundsure.com](http://www.aroundsure.com)

© Crown copyright and database rights 2018 Ordnance Survey 100035207

Production date: 04 July 2023

Map legend available at:  
[www.groundsure.com/sites/default/files/groundsure\\_legend.pdf](http://www.groundsure.com/sites/default/files/groundsure_legend.pdf)





**BROWNFIELD SOLUTIONS LTD**  
GEO-ENVIRONMENTAL ENGINEERING EXCELLENCE

**Site Details:**

PORT OF TILBURY, TILBURY  
FREEPORT, TILBURY, RM18  
7HA

**Client Ref:** C5441-4339-SD  
**Report Ref:** BRO-B4Q-BKA-B49-CXB\_LS\_1\_1  
**Grid Ref:** 563064, 175539

**Map Name:** County Series

**Map date:** 1898

**Scale:** 1:2,500

**Printed at:** 1:2,500



Surveyed 1898  
Revised 1898  
Edition N/A  
Copyright N/A  
Levelled N/A

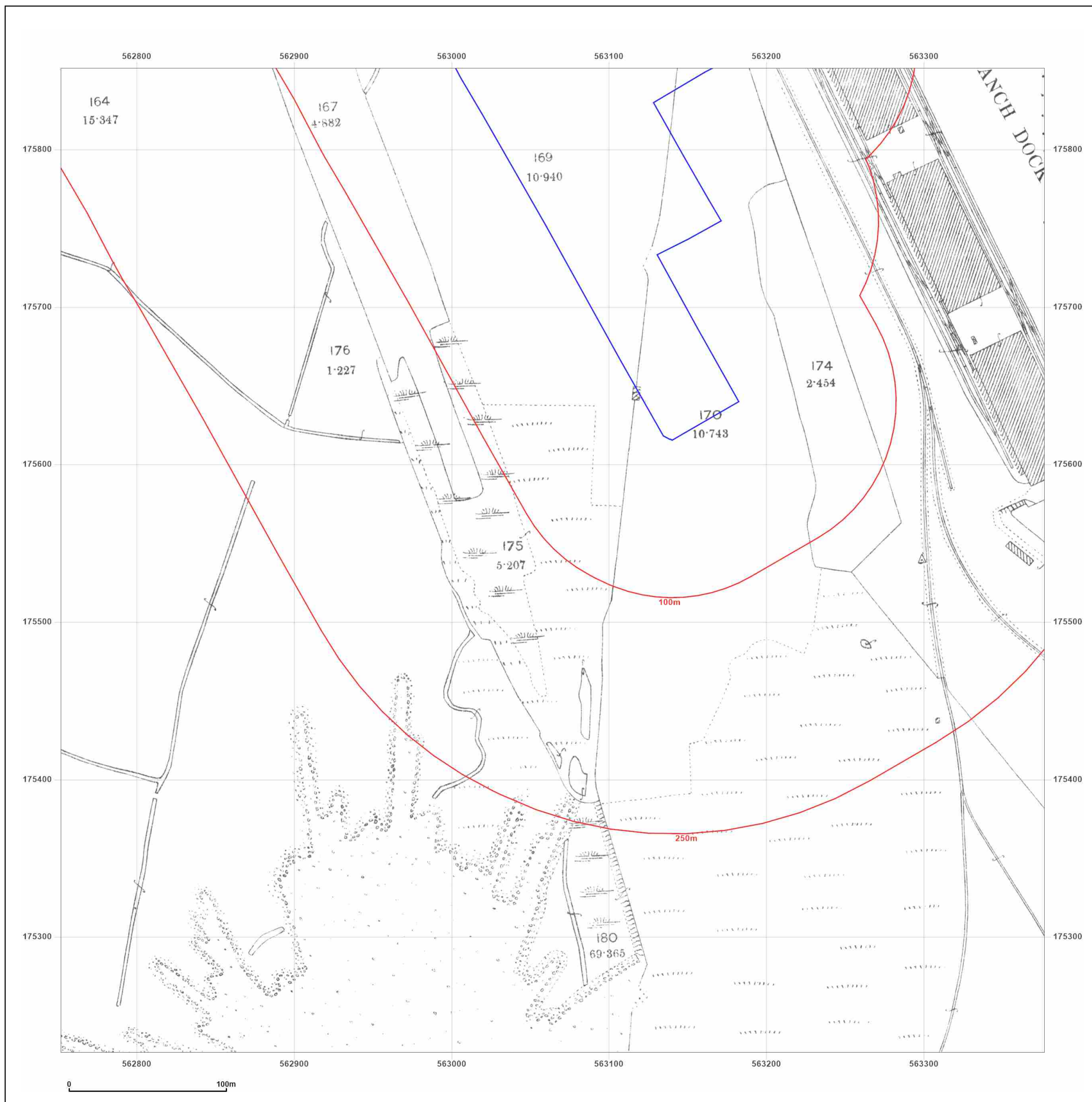


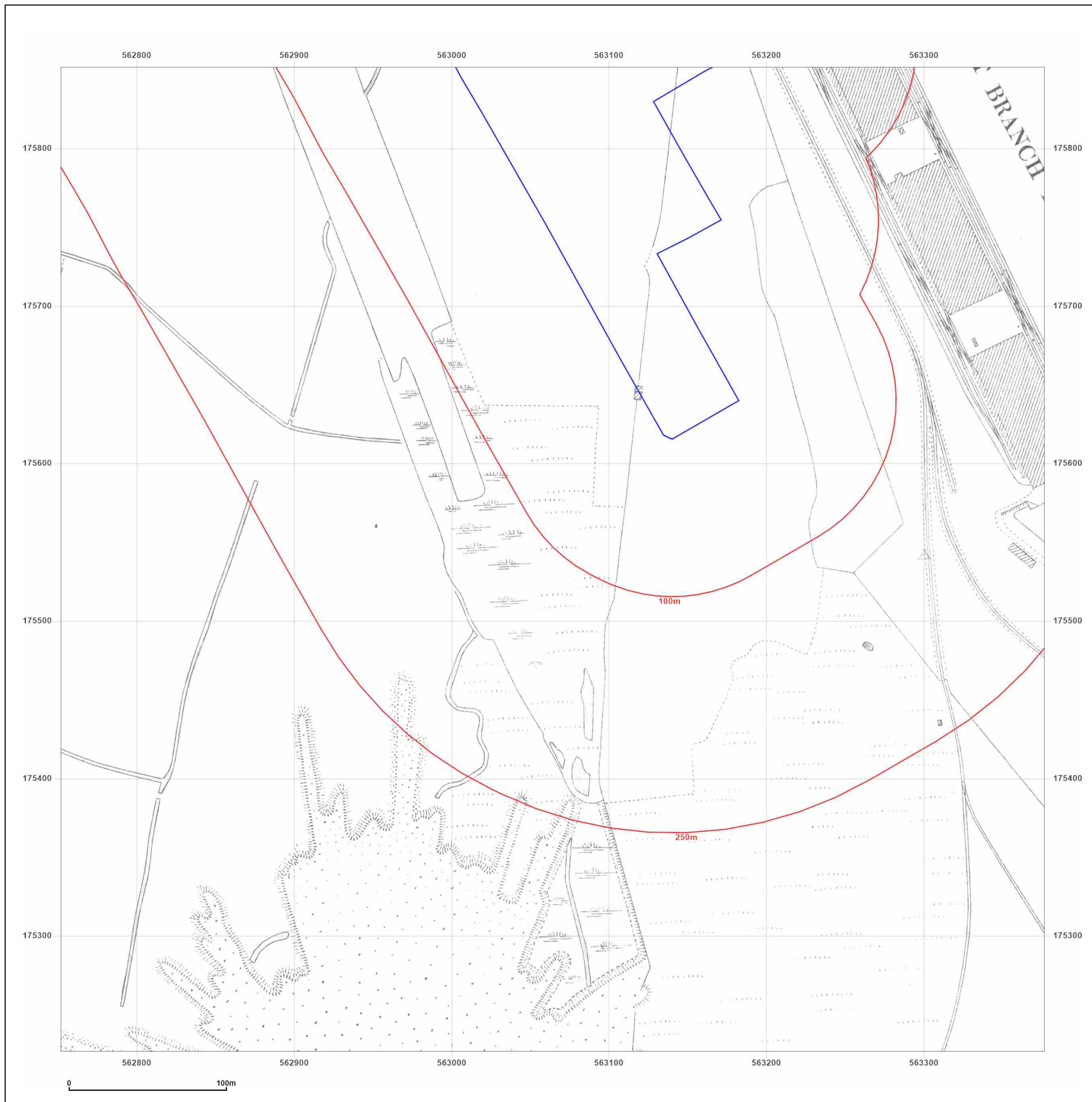
Distributed by Brownfield Solutions  
T: 01606 334844  
E: [info@brownfield-solutions.co.uk](mailto:info@brownfield-solutions.co.uk)  
Produced by  
Groundsure Insights  
T: 08444 159000  
E: [info@groundsure.com](mailto:info@groundsure.com)  
W: [www.aroundsure.com](http://www.aroundsure.com)

© Crown copyright and database rights 2018 Ordnance Survey 100035207

Production date: 04 July 2023

Map legend available at:  
[www.groundsure.com/sites/default/files/groundsure\\_legend.pdf](http://www.groundsure.com/sites/default/files/groundsure_legend.pdf)





**BROWNFIELD SOLUTIONS LTD**  
GEO-ENVIRONMENTAL ENGINEERING EXCELLENCE

**Site Details:**

PORT OF TILBURY, TILBURY  
FREEPORT, TILBURY, RM18  
7HA

**Client Ref:** C5441-4339-SD  
**Report Ref:** BRO-B4Q-BKA-B49-CXB\_LS\_1\_1  
**Grid Ref:** 563064, 175539

**Map Name:** County Series

**Map date:** 1898

**Scale:** 1:2,500

**Printed at:** 1:2,500



Surveyed 1898  
Revised 1898  
Edition N/A  
Copyright N/A  
Levelled N/A



Distributed by Brownfield Solutions  
T: 01606 334844  
E: [info@brownfield-solutions.co.uk](mailto:info@brownfield-solutions.co.uk)  
Produced by  
Groundsure Insights  
T: 08444 159000  
E: [info@groundsure.com](mailto:info@groundsure.com)  
W: [www.aroundsure.com](http://www.aroundsure.com)

© Crown copyright and database rights 2018 Ordnance Survey 100035207

Production date: 04 July 2023

Map legend available at:  
[www.groundsure.com/sites/default/files/groundsure\\_legend.pdf](http://www.groundsure.com/sites/default/files/groundsure_legend.pdf)



**BROWNFIELD SOLUTIONS LTD**  
GEO-ENVIRONMENTAL ENGINEERING EXCELLENCE

**Site Details:**

PORT OF TILBURY, TILBURY  
FREEPORT, TILBURY, RM18  
7HA

**Client Ref:** C5441-4339-SD  
**Report Ref:** BRO-B4Q-BKA-B49-CXB\_LS\_1\_1  
**Grid Ref:** 563064, 175539

**Map Name:** County Series

**Map date:** 1909

**Scale:** 1:2,500

**Printed at:** 1:2,500



Surveyed 1909  
Revised 1909  
Edition N/A  
Copyright N/A  
Levelled N/A

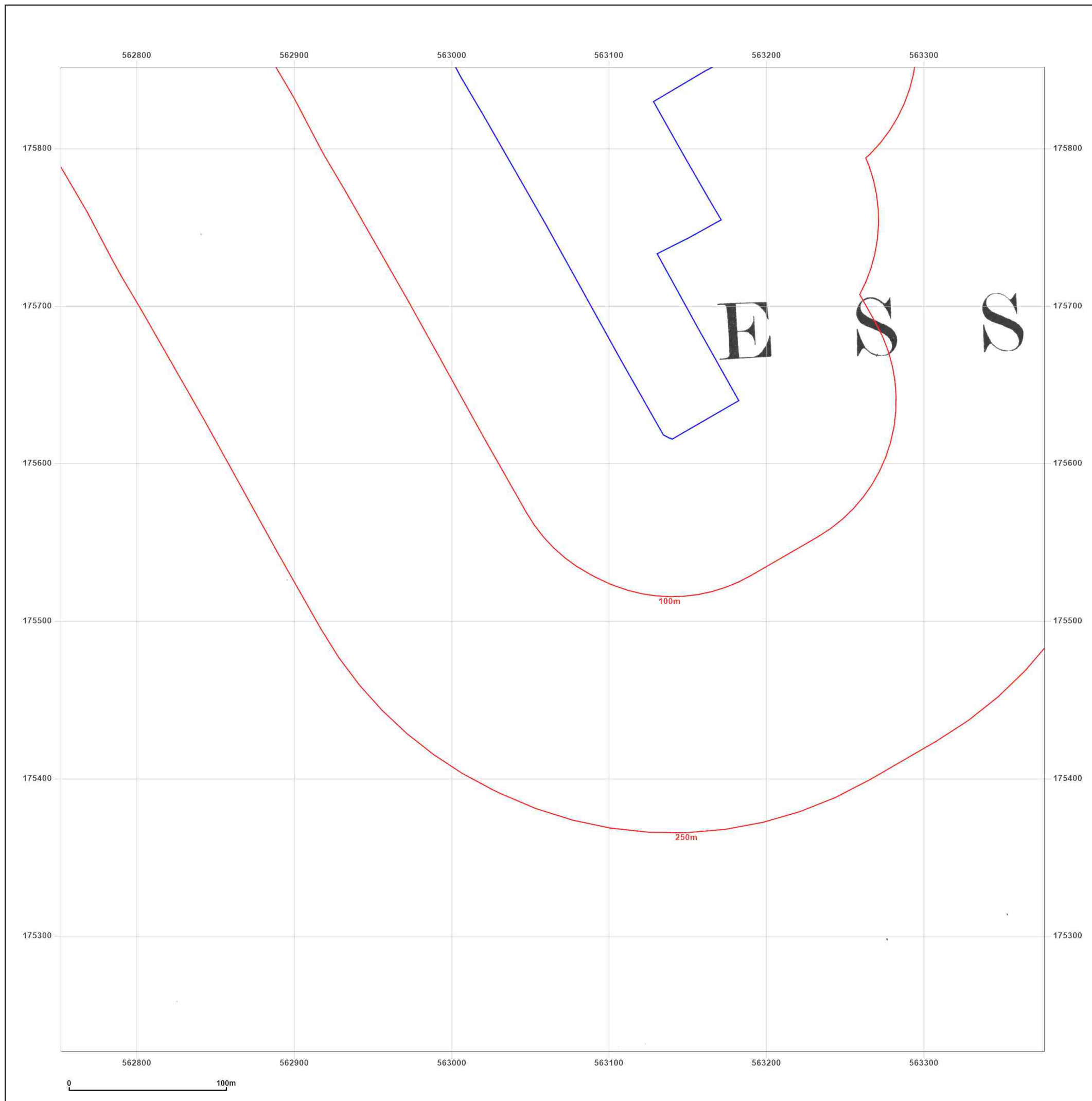


Distributed by Brownfield Solutions  
T: 01606 334844  
E: [info@brownfield-solutions.co.uk](mailto:info@brownfield-solutions.co.uk)  
Produced by  
Groundsure Insights  
T: 08444 159000  
E: [info@groundsure.com](mailto:info@groundsure.com)  
W: [www.groundsure.com](http://www.groundsure.com)

© Crown copyright and database rights 2018 Ordnance Survey 100035207

Production date: 04 July 2023

Map legend available at:  
[www.groundsure.com/sites/default/files/groundsure\\_legend.pdf](http://www.groundsure.com/sites/default/files/groundsure_legend.pdf)





**BROWNFIELD SOLUTIONS LTD**  
GEO-ENVIRONMENTAL ENGINEERING EXCELLENCE

**Site Details:**

PORT OF TILBURY, TILBURY  
FREEPORT, TILBURY, RM18  
7HA

**Client Ref:** C5441-4339-SD  
**Report Ref:** BRO-B4Q-BKA-B49-CXB\_LS\_1\_1  
**Grid Ref:** 563064, 175539

**Map Name:** County Series

**Map date:** 1920

**Scale:** 1:2,500

**Printed at:** 1:2,500



Surveyed 1920  
Revised 1920  
Edition N/A  
Copyright N/A  
Levelled N/A

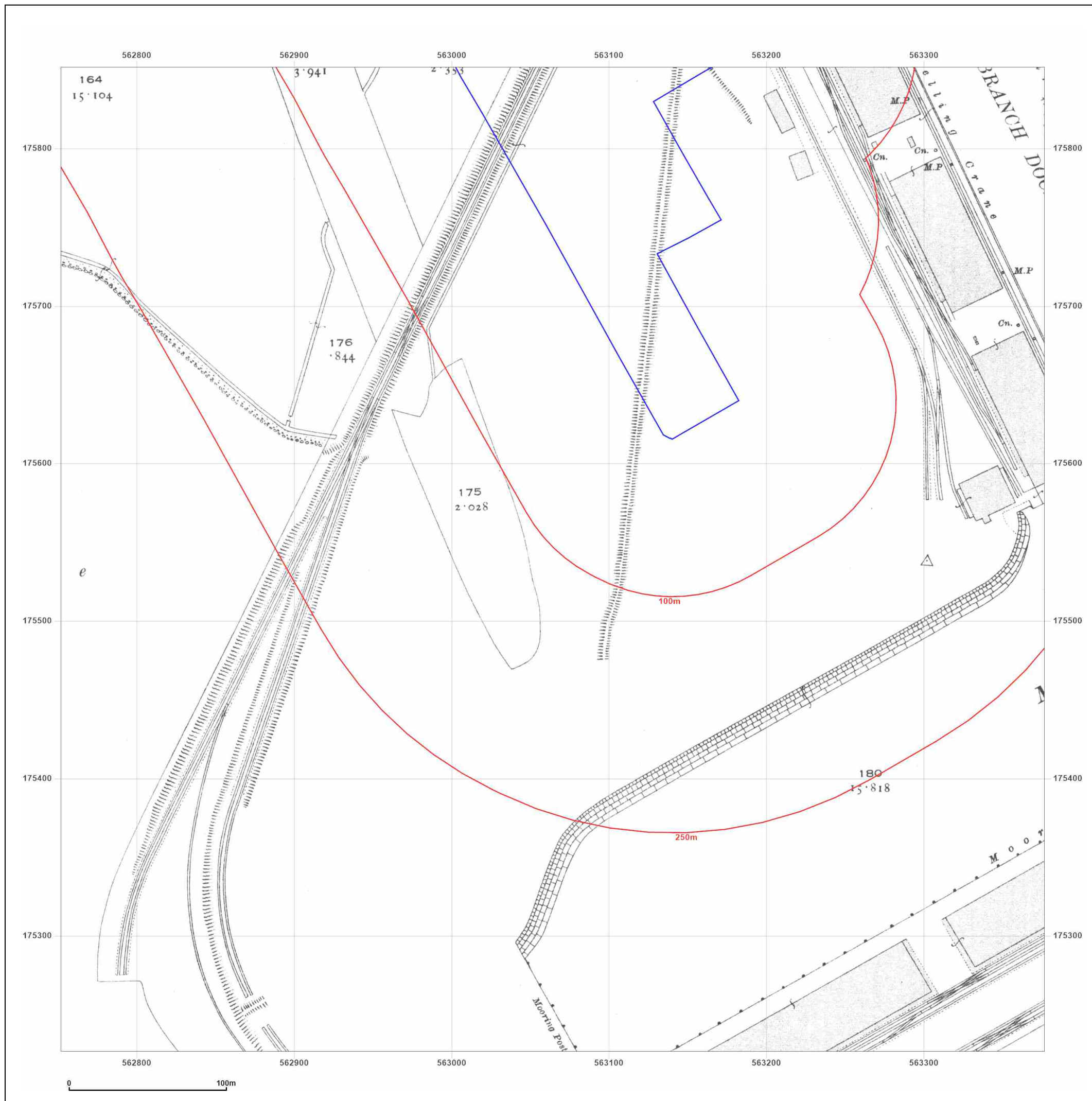


Distributed by Brownfield Solutions  
T: 01606 334844  
E: [info@brownfield-solutions.co.uk](mailto:info@brownfield-solutions.co.uk)  
Produced by  
Groundsure Insights  
T: 08444 159000  
E: [info@groundsure.com](mailto:info@groundsure.com)  
W: [www.aroundsure.com](http://www.aroundsure.com)

© Crown copyright and database rights 2018 Ordnance Survey 100035207

Production date: 04 July 2023

Map legend available at:  
[www.groundsure.com/sites/default/files/groundsure\\_legend.pdf](http://www.groundsure.com/sites/default/files/groundsure_legend.pdf)





**BROWNFIELD SOLUTIONS LTD**  
GEO-ENVIRONMENTAL ENGINEERING EXCELLENCE

**Site Details:**

PORT OF TILBURY, TILBURY  
FREEPORT, TILBURY, RM18  
7HA

**Client Ref:** C5441-4339-SD  
**Report Ref:** BRO-B4Q-BKA-B49-CXB\_LS\_1\_1  
**Grid Ref:** 563064, 175539

**Map Name:** County Series

**Map date:** 1932

**Scale:** 1:2,500

**Printed at:** 1:2,500



Surveyed 1932  
Revised N/A  
Edition N/A  
Copyright N/A  
Levelled N/A

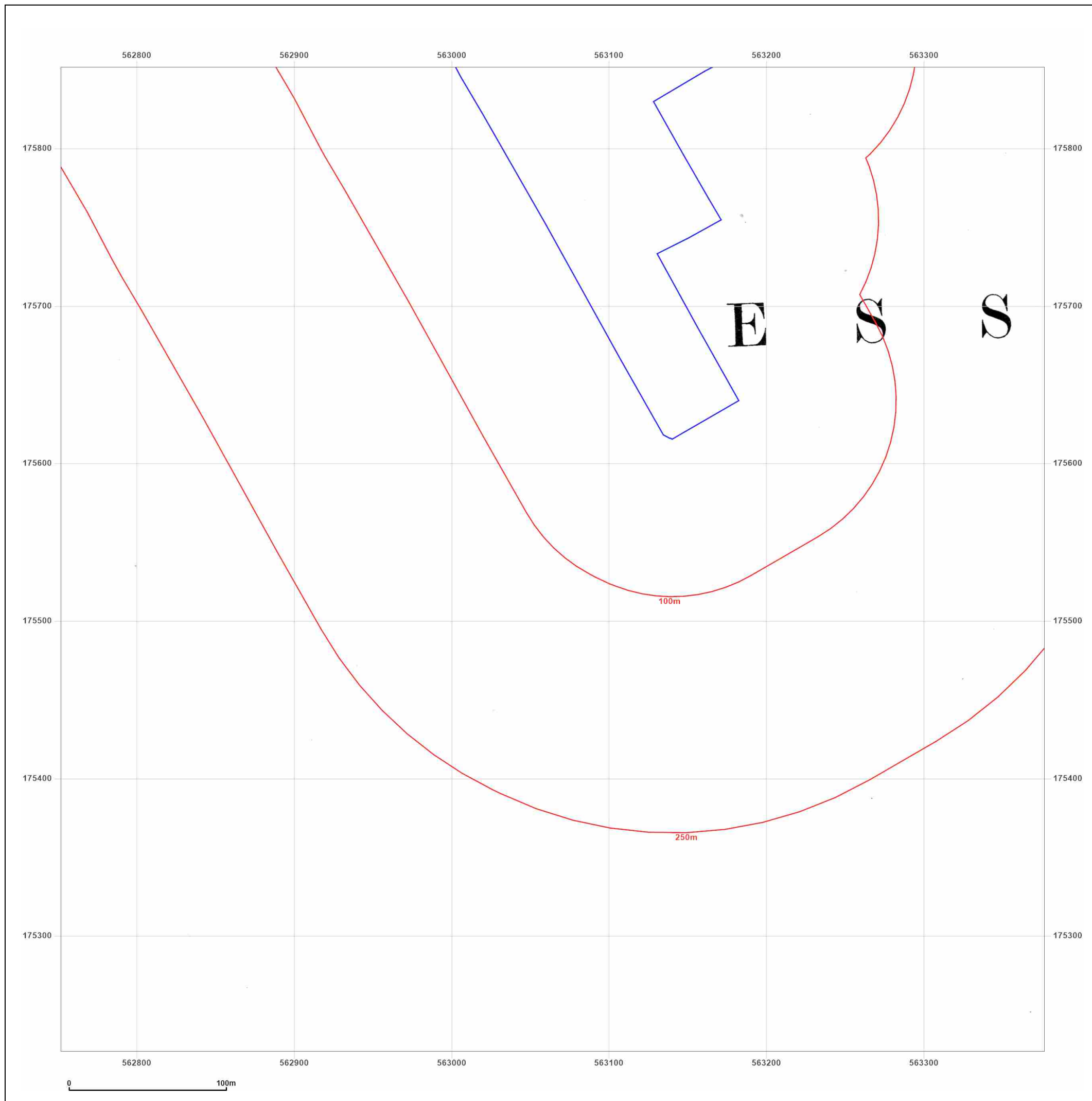


Distributed by Brownfield Solutions  
T: 01606 334844  
E: [info@brownfield-solutions.co.uk](mailto:info@brownfield-solutions.co.uk)  
Produced by  
Groundsure Insights  
T: 08444 159000  
E: [info@groundsure.com](mailto:info@groundsure.com)  
W: [www.aroundsure.com](http://www.aroundsure.com)

© Crown copyright and database rights 2018 Ordnance Survey 100035207

Production date: 04 July 2023

Map legend available at:  
[www.groundsure.com/sites/default/files/groundsure\\_legend.pdf](http://www.groundsure.com/sites/default/files/groundsure_legend.pdf)





**BROWNFIELD SOLUTIONS LTD**  
GEO-ENVIRONMENTAL ENGINEERING EXCELLENCE

**Site Details:**

PORT OF TILBURY, TILBURY  
FREEPORT, TILBURY, RM18  
7HA

**Client Ref:** C5441-4339-SD  
**Report Ref:** BRO-B4Q-BKA-B49-CXB\_LS\_1\_1  
**Grid Ref:** 563064, 175539

**Map Name:** County Series

**Map date:** 1939

**Scale:** 1:2,500

**Printed at:** 1:2,500



Surveyed 1939  
Revised 1939  
Edition N/A  
Copyright N/A  
Levelled N/A



Distributed by Brownfield Solutions  
T: 01606 334844  
E: [info@brownfield-solutions.co.uk](mailto:info@brownfield-solutions.co.uk)  
Produced by  
Groundsure Insights  
T: 08444 159000  
E: [info@groundsure.com](mailto:info@groundsure.com)  
W: [www.groundsure.com](http://www.groundsure.com)

© Crown copyright and database rights 2018 Ordnance Survey 100035207

Production date: 04 July 2023

Map legend available at:  
[www.groundsure.com/sites/default/files/groundsure\\_legend.pdf](http://www.groundsure.com/sites/default/files/groundsure_legend.pdf)

