



BROWNFIELD SOLUTIONS LTD
GEO-ENVIRONMENTAL ENGINEERING EXCELLENCE

Site Details:

PORT OF TILBURY, TILBURY
FREEPORT, TILBURY, RM18
7HA

Client Ref: C5441-4339-SD
Report Ref: BRO-B4Q-BKA-B49-CXB_1250_1_1
Grid Ref: 563065, 175602

Map Name: National Grid

Map date: 1950

Scale: 1:1,250

Printed at: 1:2,000



Surveyed 1950
Revised 1950
Edition N/A
Copyright N/A
Levelled 1948

Surveyed 1950
Revised 1950
Edition N/A
Copyright N/A
Levelled 1948

Surveyed 1950
Revised 1950
Edition N/A
Copyright N/A
Levelled 1948

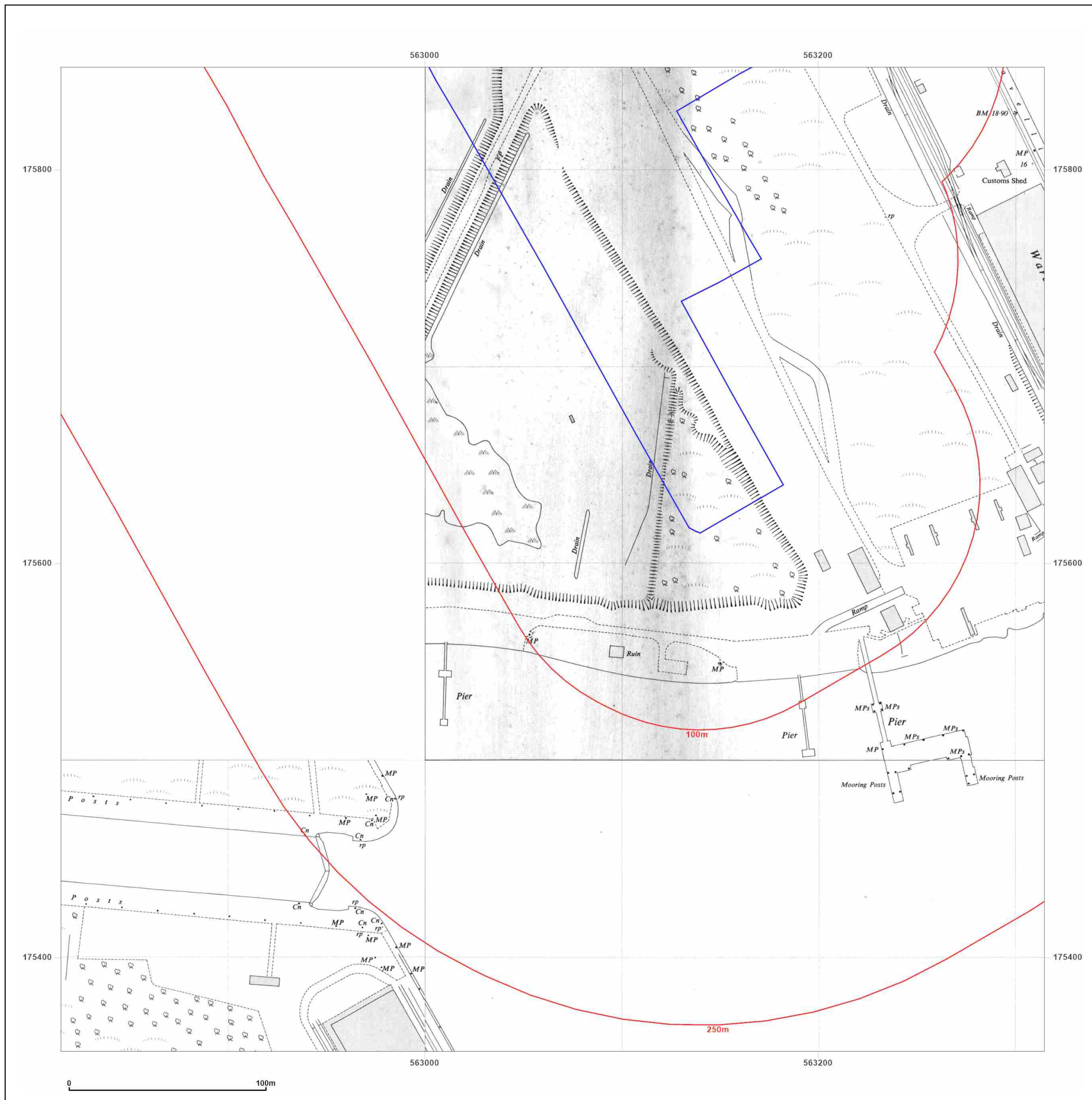


Distributed by Brownfield Solutions
T: 01606 334844
E: info@brownfield-solutions.co.uk
Produced by
Groundsure Insights
T: 08444 159000
E: info@groundsure.com
W: www.aroundsure.com

© Crown copyright and database rights 2018 Ordnance Survey 100035207

Production date: 04 July 2023

Map legend available at:
www.groundsure.com/sites/default/files/groundsure_legend.pdf





BROWNFIELD SOLUTIONS LTD
GEO-ENVIRONMENTAL ENGINEERING EXCELLENCE

Site Details:

PORT OF TILBURY, TILBURY
FREEPORT, TILBURY, RM18
7HA

Client Ref: C5441-4339-SD
Report Ref: BRO-B4Q-BKA-B49-CXB_1250_1_1
Grid Ref: 563065, 175602

Map Name: National Grid

Map date: 1951

Scale: 1:1,250

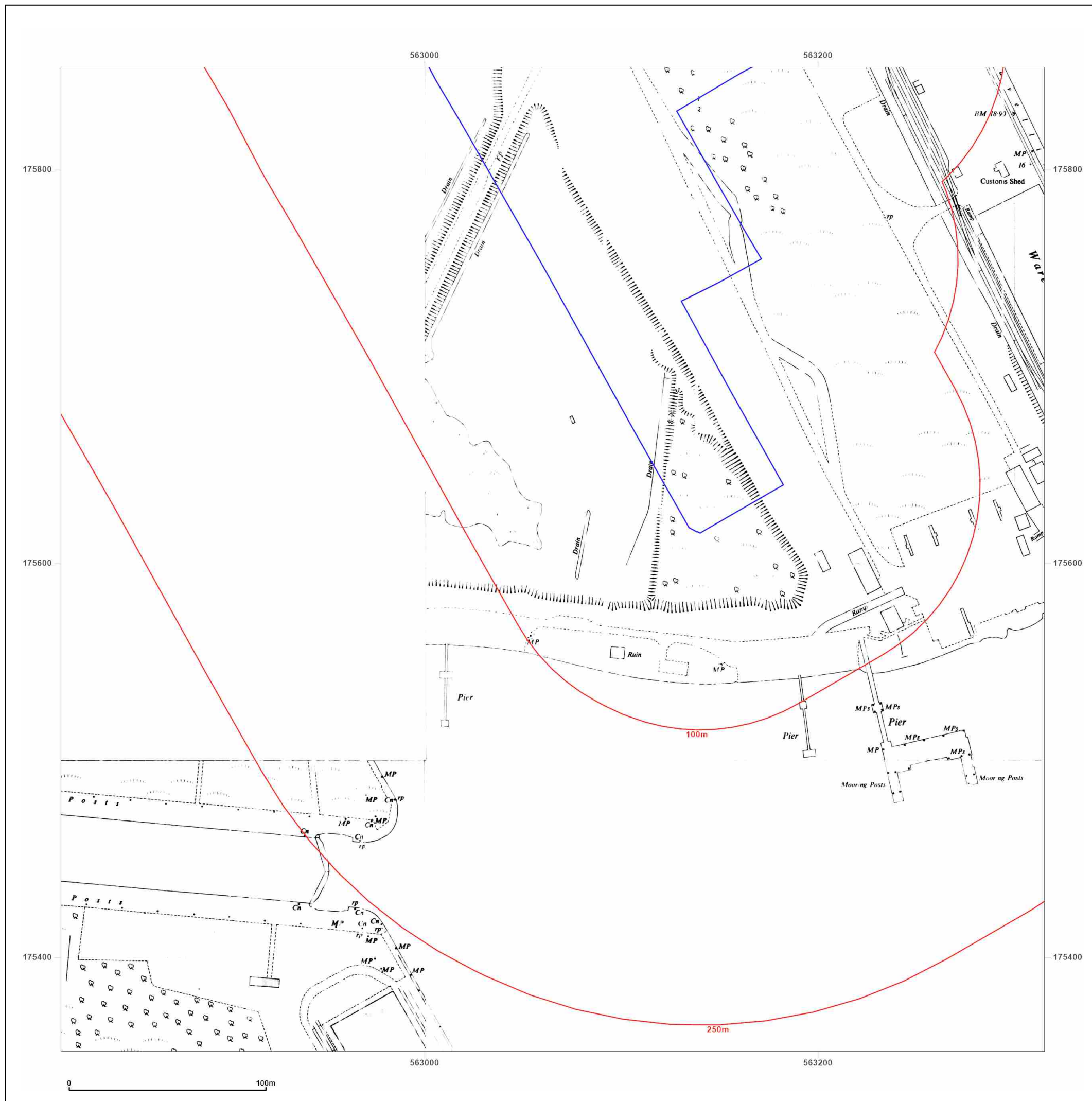
Printed at: 1:2,000



	Surveyed N/A
	Revised N/A
	Edition N/A
	Copyright N/A
	Levelled N/A

Surveyed N/A
Revised N/A
Edition N/A
Copyright N/A
Levelled N/A

Surveyed N/A
Revised N/A
Edition N/A
Copyright N/A
Levelled N/A



Distributed by Brownfield Solutions
T: 01606 334844
E: info@brownfield-solutions.co.uk
Produced by
Groundsure Insights
T: 08444 159000
E: info@groundsure.com
W: www.groundsure.com

© Crown copyright and database rights 2018 Ordnance Survey 100035207

Production date: 04 July 2023

Map legend available at:
www.groundsure.com/sites/default/files/groundsure_legend.pdf



BROWNFIELD SOLUTIONS LTD
GEO-ENVIRONMENTAL ENGINEERING EXCELLENCE

Site Details:

PORT OF TILBURY, TILBURY
FREEPORT, TILBURY, RM18
7HA

Client Ref: C5441-4339-SD
Report Ref: BRO-B4Q-BKA-B49-CXB_1250_1_1
Grid Ref: 563065, 175602

Map Name: National Grid

Map date: 1964-1966

Scale: 1:1,250

Printed at: 1:2,000



<p>Surveyed 1950 Revised 1963 Edition N/A Copyright 1964 Levelled 1961</p>	<p>Surveyed 1950 Revised 1965 Edition N/A Copyright 1966 Levelled 1961</p>
--	--




Distributed by Brownfield Solutions
T: 01606 334844
E: info@brownfield-solutions.co.uk
Produced by
Groundsure Insights
T: 08444 159000
E: info@groundsure.com
W: www.groundsure.com

© Crown copyright and database rights 2018 Ordnance Survey 100035207

Production date: 04 July 2023

Map legend available at:
www.groundsure.com/sites/default/files/groundsure_legend.pdf





BROWNFIELD SOLUTIONS LTD
GEO-ENVIRONMENTAL ENGINEERING EXCELLENCE

Site Details:

PORT OF TILBURY, TILBURY
FREEPORT, TILBURY, RM18
7HA

Client Ref: C5441-4339-SD
Report Ref: BRO-B4Q-BKA-B49-CXB_1250_1_1
Grid Ref: 563065, 175602

Map Name: National Grid

Map date: 1970-1974

Scale: 1:1,250

Printed at: 1:2,000



	Surveyed 1950 Revised 1970 Edition N/A Copyright 1970 Levelled 1961
Surveyed 1950 Revised 1970 Edition N/A Copyright 1970 Levelled 1961	Surveyed N/A Revised N/A Edition N/A Copyright N/A Levelled N/A

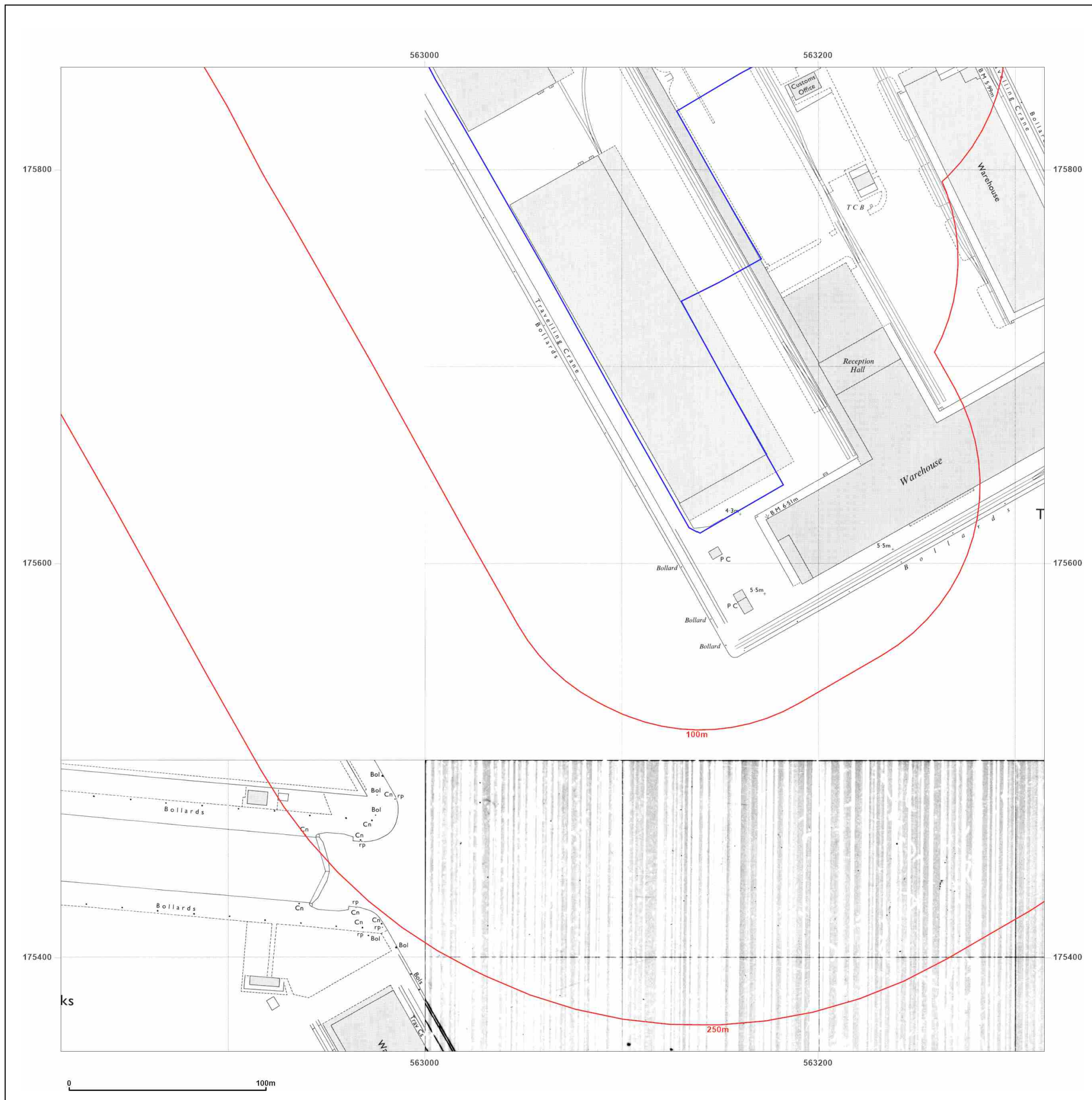


Distributed by Brownfield Solutions
T: 01606 334844
E: info@brownfield-solutions.co.uk
Produced by
Groundsure Insights
T: 08444 159000
E: info@groundsure.com
W: www.aroundsure.com

© Crown copyright and database rights 2018 Ordnance Survey 100035207

Production date: 04 July 2023

Map legend available at:
www.groundsure.com/sites/default/files/groundsure_legend.pdf





BROWNFIELD SOLUTIONS LTD
GEO-ENVIRONMENTAL ENGINEERING EXCELLENCE

Site Details:

PORT OF TILBURY, TILBURY
FREEPORT, TILBURY, RM18
7HA


Client Ref: C5441-4339-SD
Report Ref: BRO-B4Q-BKA-B49-CXB_1250_1_1
Grid Ref: 563065, 175602

Map Name: National Grid

Map date: 1974

Scale: 1:1,250

Printed at: 1:2,000



Surveyed 1950
Revised 1974
Edition N/A
Copyright 1974
Levelled 1961

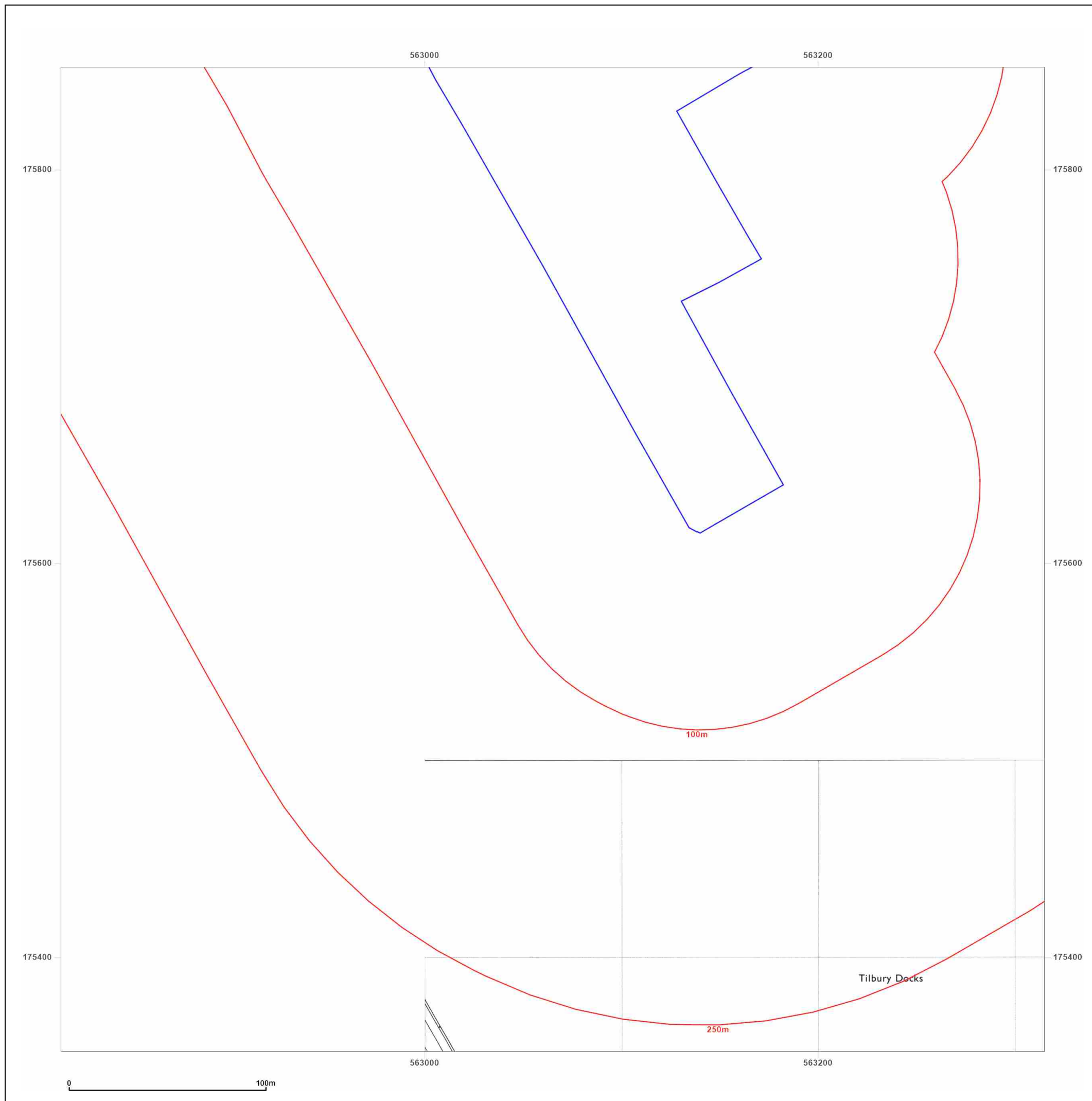


Distributed by Brownfield Solutions
T: 01606 334844
E: info@brownfield-solutions.co.uk
Produced by
Groundsure Insights
T: 08444 159000
E: info@groundsure.com
W: www.aroundsure.com

© Crown copyright and database rights 2018 Ordnance Survey 100035207

Production date: 04 July 2023

Map legend available at:
www.groundsure.com/sites/default/files/groundsure_legend.pdf





BROWNFIELD SOLUTIONS LTD
GEO-ENVIRONMENTAL ENGINEERING EXCELLENCE

Site Details:

PORT OF TILBURY, TILBURY
FREEPORT, TILBURY, RM18
7HA

Client Ref: C5441-4339-SD
Report Ref: BRO-B4Q-BKA-B49-CXB_1250_1_1
Grid Ref: 563065, 175602

Map Name: National Grid

Map date: 1993

Scale: 1:1,250

Printed at: 1:2,000



Surveyed N/A
Revised N/A
Edition N/A
Copyright 1993
Levelled N/A



Distributed by Brownfield Solutions
T: 01606 334844
E: info@brownfield-solutions.co.uk
Produced by
Groundsure Insights
T: 08444 159000
E: info@groundsure.com
W: www.aroundsure.com

© Crown copyright and database rights 2018 Ordnance Survey 100035207

Production date: 04 July 2023

Map legend available at:
www.groundsure.com/sites/default/files/groundsure_legend.pdf

