
















Legend:

-  Site Boundary
-  500m Boundary Offset
-  2km Boundary Offset
-  Local Road Network
-  Residential
-  Light Industrial / Commercial
-  Educational
-  Open Water / Ditches
-  Recreational
-  Open Ground / Agricultural Land
-  Country Park
-  Railway
-  Listed Buildings
-  Local Nature Reserve (LNR)
-  Local Wildlife Site (LWS)

Rev	Amendments	Date	By	Chk	Auth



www.slrconsulting.com

Client
NTT Global Data Centers EMEA UK LTD

Project
LON1B Dagenham Data Centre
Environmental Permit Variation

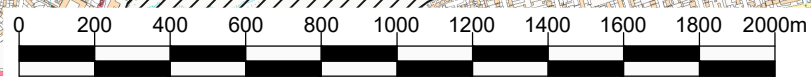
Figure Title
Local Receptors

Scale 1:20,000	@ A3	SLR Project No. 410.V61547.00001
-------------------	------	-------------------------------------

Designed TS	Checked JO	Authorised SA
----------------	---------------	------------------

Date Oct 2023	Date Oct 2023	Date Oct 2023
------------------	------------------	------------------

Figure Number 04A	Rev. 0
----------------------	-----------



Scale 1:20,000

I:\local\offices\UK\Cambridge\Admin\New Projects\0410_MAN\10101547_00001_NTT_Dagenham\Tech\EMPC\Drawings\Wiring\410_V61547_00001_013_004A_D_Local_Receptors.dwg