






REPRODUCED FROM ORDNANCE SURVEY DIGITAL MAP DATA © CROWN COPYRIGHT 2022. ALL RIGHTS RESERVED. LICENCE NUMBER 0100031673

THIS INFORMATION IS CONFIDENTIAL AND THE PROPERTY OF BIFFA WASTE SERVICES LTD. AND IS RELEASED ON CONDITION THAT NONE OF THE INFORMATION SHALL BE DISCLOSED TO ANY THIRD PARTY OR REPRODUCED IN WHOLE OR PART WITHOUT THE PRIOR CONSENT IN WRITING OF BIFFA WASTE SERVICES LTD.



Biffa Waste Services Ltd
 Redhill Landfill Site
 Commongers Lane,
 Nutfield, Redhill
 RH1 4ER
 Tel: 01737 765042
 Mob: 07921 386021
 E-mail phil.mumford@biffa.co.uk

- KEY**
- INSTALLATION BOUNDARY
 - ACCESS ROUTE FOR FIRE ENGINES/APPLIANCES
 - FIRE HYDRANT LOCATIONS
 -  10mph SPEED LIMIT ROAD SIGN
 -  GIVE WAY ROAD SIGN
 -  LAGOONS FOR FIREWATER
 -  FIRE QUARANTINE BAY
 - CLO STORAGE AREA WITH SELF-CONTAINED DRAINAGE

REV.	DATE	DRAWN	DESCRIPTION

PROJECT	WASTE TRANSFER & STORAGE AREA	DRAWN	AAO
LOCATION	WEST SUSSEX MBT	DATE	06/22
DRAWING TITLE	FPP - ACCESS ROUTES FOR EMERGENCY VEHICLES	SCALE(S)	1:250 @A3
DRAWING No.	WZD231000	COMPUTER REF.	