

## Envirocheck<sup>®</sup> Report:

### Datasheet

#### Order Details:

**Order Number:**

306920749\_1\_1

**Customer Reference:**

60684371

**National Grid Reference:**

517090, 134650

**Slice:**

A

**Site Area (Ha):**

2.69

**Search Buffer (m):**

1000

#### Site Details:

Biffa Waste Services Ltd  
Brookhurst Wood GWC Site  
Langhurstwood Road  
HORSHAM  
RH12 4QD

#### Client Details:

Dr I Campbell  
Aecom Infrastructure & Environment UK Ltd  
Royal Court  
Basil Close  
Chesterfield  
Derbyshire  
S41 7SL

Report Section	Page Number
Summary	-
Agency & Hydrological	1
Waste	51
Hazardous Substances	59
Geological	60
Industrial Land Use	68
Sensitive Land Use	77
Data Currency	80
Data Suppliers	87
Useful Contacts	88

### Introduction

The Environment Act 1995 has made site sensitivity a key issue, as the legislation pays as much attention to the pathways by which contamination could spread, and to the vulnerable targets of contamination, as it does the potential sources of contamination. For this reason, Landmark's Site Sensitivity maps and Datasheet(s) place great emphasis on statutory data provided by the Environment Agency/Natural Resources Wales and the Scottish Environment Protection Agency; it also incorporates data from Natural England (and the Scottish and Welsh equivalents) and Local Authorities; and highlights hydrogeological features required by environmental and geotechnical consultants. It does not include any information concerning past uses of land. The datasheet is produced by querying the Landmark database to a distance defined by the client from a site boundary provided by the client. In this datasheet the National Grid References (NGRs) are rounded to the nearest 10m in accordance with Landmark's agreements with a number of Data Suppliers.

### Copyright Notice

© Landmark Information Group Limited 2023. The Copyright on the information and data and its format as contained in this Envirocheck® Report ("Report") is the property of Landmark Information Group Limited ("Landmark") and several other Data Providers, including (but not limited to) Ordnance Survey, British Geological Survey, the Environment Agency/Natural Resources Wales and Natural England, and must not be reproduced in whole or in part by photocopying or any other method. The Report is supplied under Landmark's Terms and Conditions accepted by the Customer. A copy of Landmark's Terms and Conditions can be found with the Index Map for this report. Additional copies of the Report may be obtained from Landmark, subject to Landmark's charges in force from time to time. The Copyright, design rights and any other intellectual rights shall remain the exclusive property of Landmark and/or other Data providers, whose Copyright material has been included in this Report. © Environment Agency & United Kingdom Research and Innovation 2023. © Natural Resources Wales & United Kingdom Research and Innovation 2023.

### Natural England Copyright Notice

Site of Special Scientific Interest, National Nature Reserve, Ramsar, Special Protection Area, Special Conservation Area, Marine Nature Reserve data (derived from Ordnance Survey 1:10000 raster) is provided by, and used with the permission of, Natural England who retain the copyright and Intellectual Property Rights for the data.

### Scottish Natural Heritage Copyright

Contains SNH information licensed under the Open Government Licence v3.0.

### Ove Arup Copyright Notice

The Mining Instability data was obtained on licence from Ove Arup & Partners Limited (for further information, contact mining.review@arup.com). No reproduction or further use of such Data is to be made without the prior written consent of Ove Arup & Partners Limited. The supplied Mining Instability data is derived from publicly available records and other third party sources and neither Ove Arup & Partners nor Landmark warrant the accuracy or completeness of such information or data.

### Stantec Copyright Notice

The cavity data presented has been extracted from the PBA (now Stantec UK Ltd) enhanced version of the original DEFRA national cavity databases. Stantec UK Ltd retain the copyright & intellectual property rights in the data. Whilst all reasonable efforts are made to check that the information contained in the cavity databases is accurate we do not warrant that the data is complete or error free. The information is based upon our own researches and those collated from a number of external sources and is continually being augmented and updated by Stantec UK Ltd. In no event shall Stantec UK Ltd or Landmark be liable for any loss or damage including, without limitation, indirect or consequential loss or damage arising from the use of this data.

### Radon Potential dataset Copyright Notice

Information supplied from a joint dataset compiled by The British Geological Survey and Public Health England.

### Natural Resources Wales Copyright Notice

Contains Natural Resources Wales information © Natural Resources Wales and Database Right. All rights Reserved. Contains Ordnance Survey Data. Ordnance Survey Licence number 100019741. Crown Copyright and Database Right. Contains Natural Resources Wales information © Natural Resources Wales and Database Right. All rights Reserved. Some features of this information are based on digital spatial data licensed from the Centre for Ecology & Hydrology © NERC (CEH). Defra, Met Office and DARD Rivers Agency © Crown copyright. © Cranfield University. © James Hutton Institute. Contains OS data © Crown copyright and database right 2023. Land & Property Services © Crown copyright and database right.

### Report Version v53.0

Data Type	Page Number	On Site	0 to 250m	251 to 500m	501 to 1000m (*up to 2000m)
<b>Agency &amp; Hydrological</b>					
BGS Groundwater Flooding Susceptibility	pg 1		Yes	Yes	n/a
Contaminated Land Register Entries and Notices					
Discharge Consents	pg 2	1	4	14	54
Prosecutions Relating to Controlled Waters			n/a	n/a	n/a
Enforcement and Prohibition Notices					
Integrated Pollution Controls					
Integrated Pollution Prevention And Control	pg 20		32		
Local Authority Integrated Pollution Prevention And Control	pg 30		1		
Local Authority Pollution Prevention and Controls	pg 30		2	1	2
Local Authority Pollution Prevention and Control Enforcements	pg 31		1		
Nearest Surface Water Feature	pg 31		Yes		
Pollution Incidents to Controlled Waters	pg 31			2	2
Prosecutions Relating to Authorised Processes					
Registered Radioactive Substances					
River Quality	pg 32		1		1
River Quality Biology Sampling Points					
River Quality Chemistry Sampling Points					
Substantiated Pollution Incident Register	pg 32		3	1	1
Water Abstractions	pg 33			5	
Water Industry Act Referrals					
Groundwater Vulnerability Map	pg 34	Yes	n/a	n/a	n/a
Groundwater Vulnerability - Soluble Rock Risk			n/a	n/a	n/a
Groundwater Vulnerability - Local Information			n/a	n/a	n/a
Bedrock Aquifer Designations	pg 34	Yes	n/a	n/a	n/a
Superficial Aquifer Designations			n/a	n/a	n/a
Source Protection Zones					
Extreme Flooding from Rivers or Sea without Defences	pg 34		Yes	n/a	n/a
Flooding from Rivers or Sea without Defences	pg 34		Yes	n/a	n/a
Areas Benefiting from Flood Defences				n/a	n/a
Flood Water Storage Areas				n/a	n/a
Flood Defences				n/a	n/a
OS Water Network Lines	pg 35		10	31	102

Data Type	Page Number	On Site	0 to 250m	251 to 500m	501 to 1000m (*up to 2000m)
<b>Waste</b>					
BGS Recorded Landfill Sites					
Historical Landfill Sites					
Integrated Pollution Control Registered Waste Sites					
Licensed Waste Management Facilities (Landfill Boundaries)	pg 51		2		
Licensed Waste Management Facilities (Locations)	pg 51	2	3	1	
Local Authority Landfill Coverage	pg 52	2	n/a	n/a	n/a
Local Authority Recorded Landfill Sites	pg 52	2	2		
Potentially Infilled Land (Non-Water)	pg 53			1	1
Potentially Infilled Land (Water)	pg 53				6
Registered Landfill Sites	pg 54		2	5	
Registered Waste Transfer Sites					
Registered Waste Treatment or Disposal Sites	pg 58	1			
<b>Hazardous Substances</b>					
Control of Major Accident Hazards Sites (COMAH)	pg 59			1	
Explosive Sites					
Notification of Installations Handling Hazardous Substances (NIHHS)	pg 59			1	
Planning Hazardous Substance Consents	pg 59		1		
Planning Hazardous Substance Enforcements					

Data Type	Page Number	On Site	0 to 250m	251 to 500m	501 to 1000m (*up to 2000m)
<b>Geological</b>					
BGS 1:625,000 Solid Geology	pg 60	Yes	n/a	n/a	n/a
BGS Estimated Soil Chemistry	pg 60	Yes	Yes	Yes	Yes
BGS Recorded Mineral Sites	pg 63		4	2	3
BGS Urban Soil Chemistry					
BGS Urban Soil Chemistry Averages					
CBSCB Compensation District			n/a	n/a	n/a
Coal Mining Affected Areas			n/a	n/a	n/a
Mining Instability	pg 65	Yes	n/a	n/a	n/a
Man-Made Mining Cavities	pg 65				1
Natural Cavities					
Non Coal Mining Areas of Great Britain	pg 65	Yes	Yes	n/a	n/a
Potential for Collapsible Ground Stability Hazards	pg 65	Yes	Yes	n/a	n/a
Potential for Compressible Ground Stability Hazards	pg 65		Yes	n/a	n/a
Potential for Ground Dissolution Stability Hazards				n/a	n/a
Potential for Landslide Ground Stability Hazards	pg 66	Yes	Yes	n/a	n/a
Potential for Running Sand Ground Stability Hazards	pg 67		Yes	n/a	n/a
Potential for Shrinking or Swelling Clay Ground Stability Hazards	pg 67	Yes	Yes	n/a	n/a
Radon Potential - Radon Affected Areas			n/a	n/a	n/a
Radon Potential - Radon Protection Measures			n/a	n/a	n/a
<b>Industrial Land Use</b>					
Contemporary Trade Directory Entries	pg 68		1	3	40
Fuel Station Entries					
Points of Interest - Commercial Services	pg 72				13
Points of Interest - Education and Health					
Points of Interest - Manufacturing and Production	pg 73	1	10	3	12
Points of Interest - Public Infrastructure	pg 75		2	2	9
Points of Interest - Recreational and Environmental					
Gas Pipelines					
Underground Electrical Cables					

Data Type	Page Number	On Site	0 to 250m	251 to 500m	501 to 1000m (*up to 2000m)
<b>Sensitive Land Use</b>					
Ancient Woodland	pg 77		3	8	17
Areas of Adopted Green Belt					
Areas of Unadopted Green Belt					
Areas of Outstanding Natural Beauty					
Environmentally Sensitive Areas					
Forest Parks					
Local Nature Reserves					
Marine Nature Reserves					
National Nature Reserves					
National Parks					
Nitrate Sensitive Areas					
Nitrate Vulnerable Zones	pg 79	1			
Ramsar Sites					
Sites of Special Scientific Interest	pg 79			1	
Special Areas of Conservation					
Special Protection Areas					
World Heritage Sites					

Map ID	Details	Quadrant Reference (Compass Direction)	Estimated Distance From Site	Contact	NGR
	<b>BGS Groundwater Flooding Susceptibility</b> Flooding Type: Limited Potential for Groundwater Flooding to Occur	A13NE (NE)	25	1	517150 134750
	<b>BGS Groundwater Flooding Susceptibility</b> Flooding Type: Potential for Groundwater Flooding to Occur at Surface	A13NW (NW)	28	1	517000 134700
	<b>BGS Groundwater Flooding Susceptibility</b> Flooding Type: Limited Potential for Groundwater Flooding to Occur	A13NE (N)	108	1	517100 134850
	<b>BGS Groundwater Flooding Susceptibility</b> Flooding Type: Limited Potential for Groundwater Flooding to Occur	A13SE (E)	180	1	517350 134600
	<b>BGS Groundwater Flooding Susceptibility</b> Flooding Type: Limited Potential for Groundwater Flooding to Occur	A13NE (NE)	191	1	517350 134800
	<b>BGS Groundwater Flooding Susceptibility</b> Flooding Type: Limited Potential for Groundwater Flooding to Occur	A13NE (N)	231	1	517200 134950
	<b>BGS Groundwater Flooding Susceptibility</b> Flooding Type: Limited Potential for Groundwater Flooding to Occur	A13SE (E)	233	1	517400 134550
	<b>BGS Groundwater Flooding Susceptibility</b> Flooding Type: Limited Potential for Groundwater Flooding to Occur	A18SW (N)	246	1	517092 135000
	<b>BGS Groundwater Flooding Susceptibility</b> Flooding Type: Limited Potential for Groundwater Flooding to Occur	A13NE (NE)	247	1	517250 134950
	<b>BGS Groundwater Flooding Susceptibility</b> Flooding Type: Potential for Groundwater Flooding to Occur at Surface	A18SW (N)	248	1	517000 135000
	<b>BGS Groundwater Flooding Susceptibility</b> Flooding Type: Potential for Groundwater Flooding of Property Situated Below Ground Level	A13NE (NE)	266	1	517300 134950
	<b>BGS Groundwater Flooding Susceptibility</b> Flooding Type: Limited Potential for Groundwater Flooding to Occur	A18SW (N)	296	1	517050 135050
	<b>BGS Groundwater Flooding Susceptibility</b> Flooding Type: Limited Potential for Groundwater Flooding to Occur	A14SW (E)	338	1	517500 134500
	<b>BGS Groundwater Flooding Susceptibility</b> Flooding Type: Limited Potential for Groundwater Flooding to Occur	A18SW (N)	348	1	517000 135100
	<b>BGS Groundwater Flooding Susceptibility</b> Flooding Type: Limited Potential for Groundwater Flooding to Occur	A12NE (NW)	366	1	516700 134900
	<b>BGS Groundwater Flooding Susceptibility</b> Flooding Type: Potential for Groundwater Flooding to Occur at Surface	A18SW (NW)	372	1	516900 135100
	<b>BGS Groundwater Flooding Susceptibility</b> Flooding Type: Limited Potential for Groundwater Flooding to Occur	A12NE (W)	374	1	516650 134700
	<b>BGS Groundwater Flooding Susceptibility</b> Flooding Type: Limited Potential for Groundwater Flooding to Occur	A12NE (NW)	398	1	516650 134850
	<b>BGS Groundwater Flooding Susceptibility</b> Flooding Type: Limited Potential for Groundwater Flooding to Occur	A8NW (S)	410	1	517092 134150
	<b>BGS Groundwater Flooding Susceptibility</b> Flooding Type: Limited Potential for Groundwater Flooding to Occur	A8NW (S)	411	1	517000 134150
	<b>BGS Groundwater Flooding Susceptibility</b> Flooding Type: Limited Potential for Groundwater Flooding to Occur	A8NW (SW)	416	1	516800 134200
	<b>BGS Groundwater Flooding Susceptibility</b> Flooding Type: Limited Potential for Groundwater Flooding to Occur	A17SE (NW)	416	1	516700 135000

Map ID	Details	Quadrant Reference (Compass Direction)	Estimated Distance From Site	Contact	NGR
	<b>BGS Groundwater Flooding Susceptibility</b> Flooding Type: Limited Potential for Groundwater Flooding to Occur	A8NE (SE)	430	1	517300 134150
	<b>BGS Groundwater Flooding Susceptibility</b> Flooding Type: Limited Potential for Groundwater Flooding to Occur	A12NE (W)	438	1	516600 134800
	<b>BGS Groundwater Flooding Susceptibility</b> Flooding Type: Potential for Groundwater Flooding to Occur at Surface	A7NE (SW)	442	1	516650 134300
	<b>BGS Groundwater Flooding Susceptibility</b> Flooding Type: Potential for Groundwater Flooding to Occur at Surface	A18SW (N)	446	1	517092 135200
	<b>BGS Groundwater Flooding Susceptibility</b> Flooding Type: Potential for Groundwater Flooding of Property Situated Below Ground Level	A14SW (E)	446	1	517600 134450
	<b>BGS Groundwater Flooding Susceptibility</b> Flooding Type: Limited Potential for Groundwater Flooding to Occur	A8NE (SE)	448	1	517350 134150
	<b>BGS Groundwater Flooding Susceptibility</b> Flooding Type: Limited Potential for Groundwater Flooding to Occur	A17SE (NW)	486	1	516650 135050
1	<b>Discharge Consents</b> Operator: Cleanaway Ltd. Property Type: Undefined Or Other Location: Warnham Leachates, Warnham Landfill, Treated Tip Leachate Authority: Environment Agency, Southern Region Catchment Area: Old-unknown river Reference: P01716 Permit Version: 1 Effective Date: 1st September 1988 Issued Date: 1st September 1988 Revocation Date: 10th December 2007 Discharge Type: Trade Effluent Discharge: Freshwater Stream/River Environment: Receiving Water: Not Supplied <b>Status: Revoked (Water Resources Act 1991, Section 88 &amp; Schedule 10 as amended by Environment Act 1995)</b> Positional Accuracy: Located by supplier to within 100m	A13NE (NE)	0	2	517140 134690
2	<b>Discharge Consents</b> Operator: Thebrickbusiness Limited Property Type: Undefined Or Other Location: Langhurstwood Range, Langhurstwood Road, Warnham West Sussex Authority: Environment Agency, Southern Region Catchment Area: Not Given Reference: N01586 Permit Version: 1 Effective Date: 11th October 1978 Issued Date: 11th October 1978 Revocation Date: Not Supplied Discharge Type: Discharge Of Other Matter-Surface Water Discharge: Freshwater Stream/River Environment: Receiving Water: Freshwater River <b>Status: Pre National Rivers Authority Legislation where issue date &lt; 01/09/1989</b> Positional Accuracy: Located by supplier to within 100m	A13NW (NW)	52	2	516980 134730
3	<b>Discharge Consents</b> Operator: Newco-Wealdland Ltd Property Type: Undefined Or Other Location: Wealden South Works, Langhurstwood Road, Horsham, West Sussex Authority: Environment Agency, Southern Region Catchment Area: Not Given Reference: P04022 Permit Version: 1 Effective Date: 13th December 1991 Issued Date: 13th December 1991 Revocation Date: Not Supplied Discharge Type: Sewage Discharges - Final/Treated Effluent - Not Water Company Discharge: Freshwater Stream/River Environment: Receiving Water: Freshwater River <b>Status: Post National Rivers Authority Legislation where issue date &gt; 31/08/1989</b> Positional Accuracy: Located by supplier to within 100m	A13SE (S)	239	2	517150 134320



Map ID	Details	Quadrant Reference (Compass Direction)	Estimated Distance From Site	Contact	NGR
4	<p><b>Discharge Consents</b></p> <p>Operator: Sussex &amp; Dorking Untd Brick Co  Property Type: MAKING OF GLASS/CERAMICS/CEMENT/CUTTING STONE  Location: Warnham Brick Works, West Sussex  Authority: Environment Agency, Southern Region  Catchment Area: Not Supplied  Reference: S01144  Permit Version: 1  Effective Date: 29th March 1962  Issued Date: 29th March 1962  Revocation Date: 1st July 1991  Discharge Type: Sewage Discharges - Final/Treated Effluent - Not Water Company  Discharge: Freshwater Stream/River  Environment:  Receiving Water: Freshwater River  <b>Status:</b> Pre National Rivers Authority Legislation where issue date &lt; 01/09/1989  Positional Accuracy: Located by supplier to within 10m</p>	A13SW (SW)	250	2	516890 134340
4	<p><b>Discharge Consents</b></p> <p>Operator: Sussex &amp; Dorking Untd Brick Co  Property Type: MAKING OF GLASS/CERAMICS/CEMENT/CUTTING STONE  Location: Warnham Brick Works, West Sussex  Authority: Environment Agency, Southern Region  Catchment Area: Not Supplied  Reference: S01144  Permit Version: 1  Effective Date: 29th March 1962  Issued Date: 29th March 1962  Revocation Date: 1st July 1991  Discharge Type: Discharge Of Other Matter-Surface Water  Discharge: Freshwater Stream/River  Environment:  Receiving Water: Freshwater River  <b>Status:</b> Pre National Rivers Authority Legislation where issue date &lt; 01/09/1989  Positional Accuracy: Located by supplier to within 10m</p>	A13SW (SW)	250	2	516890 134340
5	<p><b>Discharge Consents</b></p> <p>Operator: MR R WALKER  Property Type: DOMESTIC PROPERTY (SINGLE) (INCL FARM HOUSE)  Location: COX FARM, DORKING ROAD, WARNHAM, WEST SUSSEX  Authority: Environment Agency, Southern Region  Catchment Area: Not Supplied  Reference: P07954  Permit Version: 1  Effective Date: 26th November 1999  Issued Date: 26th November 1999  Revocation Date: Not Supplied  Discharge Type: Sewage Discharges - Final/Treated Effluent - Not Water Company  Discharge: Freshwater Stream/River  Environment:  Receiving Water: Freshwater River  <b>Status:</b> New Consent (Water Resources Act 1991, Section 88 &amp; Schedule 10 as amended by Environment Act 1995)  Positional Accuracy: Located by supplier to within 10m</p>	A13NW (W)	266	2	516770 134770
6	<p><b>Discharge Consents</b></p> <p>Operator: Redland Technology  Property Type: Undefined Or Other  Location: Redland Technology, Graylands, Langhurstwood Road, Horsham, West Sussex, Rh12 4qg  Authority: Environment Agency, Southern Region  Catchment Area: Not Given  Reference: P03886  Permit Version: 1  Effective Date: 22nd October 1991  Issued Date: 22nd October 1991  Revocation Date: Not Supplied  Discharge Type: Sewage Discharges - Final/Treated Effluent - Not Water Company  Discharge: Freshwater Stream/River  Environment:  Receiving Water: Freshwater River  <b>Status:</b> Post National Rivers Authority Legislation where issue date &gt; 31/08/1989  Positional Accuracy: Located by supplier to within 100m</p>	A14NW (E)	331	2	517500 134800

Map ID	Details	Quadrant Reference (Compass Direction)	Estimated Distance From Site	Contact	NGR
7	<p><b>Discharge Consents</b></p> <p>Operator: Biffa Waste Services Ltd  Property Type: WASTE COLLECTION/TREATMENT/DISPOSAL/MATERIALS RECOVERY  Location: Brookhurst Wood Mrmc Waste Treatment Facility, Langhurstwood Road, Horsham, West Sussex, Rh12 4qd  Authority: Environment Agency, Southern Region  Catchment Area: Not Supplied  Reference: Eprbb3399ee  Permit Version: 1  Effective Date: 2nd February 2015  Issued Date: 2nd February 2015  Revocation Date: Not Supplied  Discharge Type: Trade Effluent Discharge-Site Drainage  Discharge: Freshwater Stream/River  Environment:  Receiving Water: Tributary Of Boldings Brook  <b>Status: New issued under EPA 2010</b>  Positional Accuracy: Located by supplier to within 10m</p>	A8NW (S)	341	2	517017 134220
7	<p><b>Discharge Consents</b></p> <p>Operator: Wienerberger Ltd  Property Type: Undefined Or Other  Location: Holbrook Works, Horsham Holbrook Works, Langhurstwood Road, Horsham, West Sussex  Authority: Environment Agency, Southern Region  Catchment Area: Not Given  Reference: P04098  Permit Version: 1  Effective Date: 12th February 1992  Issued Date: 12th February 1992  Revocation Date: 27th April 2007  Discharge Type: Sewage Discharges - Final/Treated Effluent - Not Water Company  Discharge: Freshwater Stream/River  Environment:  Receiving Water: Freshwater River  <b>Status: Revoked (Water Resources Act 1991, Section 88 &amp; Schedule 10 as amended by Environment Act 1995)</b>  Positional Accuracy: Located by supplier to within 100m</p>	A8NW (S)	371	2	517020 134190
8	<p><b>Discharge Consents</b></p> <p>Operator: Waste Management Ltd.  Property Type: WASTE COLLECTION/TREATMENT/DISPOSAL/MATERIALS RECOVERY  Location: Brookhurst Wood Landfill Site, Langhurstwood Road, Horsham, West Sussex  Authority: Environment Agency, Southern Region  Catchment Area: Old-Arun 70  Reference: P04191  Permit Version: 1  Effective Date: 3rd August 1992  Issued Date: 3rd August 1992  Revocation Date: 21st March 1996  Discharge Type: Trade Discharge - Mineral Workings  Discharge: Freshwater Stream/River  Environment:  Receiving Water: Freshwater Stream Or River  <b>Status: Post National Rivers Authority Legislation where issue date &gt; 31/08/1989</b>  Positional Accuracy: Located by supplier to within 100m</p>	A18SE (NE)	404	2	517300 135100
9	<p><b>Discharge Consents</b></p> <p>Operator: Wienerberger Ltd  Property Type: DOMESTIC PROPERTY (MULTIPLE) (INCL FARM HOUSES)  Location: Warnham Cottages, Horsham Warnham Cottages, Langhurstwood Road, Horsham, West Sussex  Authority: Environment Agency, Southern Region  Catchment Area: Not Given  Reference: P04047  Permit Version: 1  Effective Date: 2nd January 1992  Issued Date: 2nd January 1992  Revocation Date: Not Supplied  Discharge Type: Sewage Discharges - Final/Treated Effluent - Not Water Company  Discharge: Freshwater Stream/River  Environment:  Receiving Water: Freshwater River  <b>Status: Post National Rivers Authority Legislation where issue date &gt; 31/08/1989</b>  Positional Accuracy: Located by supplier to within 100m</p>	A8NE (SE)	434	2	517360 134170

Map ID	Details	Quadrant Reference (Compass Direction)	Estimated Distance From Site	Contact	NGR
10	<p><b>Discharge Consents</b></p> <p>Operator: Sussex Healthcare  Property Type: DOMESTIC PROPERTY (SINGLE) (INCL FARM HOUSE)  Location: Tylden House (Orchard Lodge), Dorking Road, Warnham, Horsham, West Sussex  Authority: Environment Agency, Southern Region  Catchment Area: Not Supplied  Reference: P09703  Permit Version: 1  Effective Date: 10th August 2001  Issued Date: 10th August 2001  Revocation Date: 17th March 2010  Discharge Type: Sewage Discharges - Final/Treated Effluent - Not Water Company  Discharge: Freshwater Stream/River  Environment:  Receiving Water: Freshwater River  <b>Status:</b> <b>Revoked (Water Resources Act 1991, Section 88 &amp; Schedule 10 as amended by Environment Act 1995)</b>  Positional Accuracy: Located by supplier to within 10m</p>	A12NE (NW)	444	2	516660 134990
11	<p><b>Discharge Consents</b></p> <p>Operator: Mr G Brand  Property Type: DOMESTIC PROPERTY (MULTIPLE) (INCL FARM HOUSES)  Location: White Cottage/Lyntons, Warnham White Cottage/Lyntons, Durlford Hill, Warnham, West Sussex, Rh12 3rz  Authority: Environment Agency, Southern Region  Catchment Area: The River Arun  Reference: P12618  Permit Version: 1  Effective Date: 8th December 2005  Issued Date: 8th December 2005  Revocation Date: Not Supplied  Discharge Type: Sewage Discharges - Final/Treated Effluent - Not Water Company  Discharge: Freshwater Stream/River  Environment:  Receiving Water: Ditch To Boldings Brook  <b>Status:</b> <b>New Consent (Water Resources Act 1991, Section 88 &amp; Schedule 10 as amended by Environment Act 1995)</b>  Positional Accuracy: Located by supplier to within 10m</p>	A17SE (NW)	449	2	516750 135100
11	<p><b>Discharge Consents</b></p> <p>Operator: Mr G Norris  Property Type: DOMESTIC PROPERTY (MULTIPLE) (INCL FARM HOUSES)  Location: White Cottage/Lyntons, Warnham White Cottage/Lyntons, Durlford Hill, Warnham, West Sussex, Rh12 3rz  Authority: Environment Agency, Southern Region  Catchment Area: The River Arun  Reference: P12618  Permit Version: 1  Effective Date: 8th December 2005  Issued Date: 8th December 2005  Revocation Date: Not Supplied  Discharge Type: Sewage Discharges - Final/Treated Effluent - Not Water Company  Discharge: Freshwater Stream/River  Environment:  Receiving Water: Ditch To Boldings Brook  <b>Status:</b> <b>New Consent (Water Resources Act 1991, Section 88 &amp; Schedule 10 as amended by Environment Act 1995)</b>  Positional Accuracy: Located by supplier to within 10m</p>	A17SE (NW)	449	2	516750 135100
11	<p><b>Discharge Consents</b></p> <p>Operator: Mr And Mrs S Cantrell  Property Type: DOMESTIC PROPERTY (SINGLE) (INCL FARM HOUSE)  Location: Firslee, Dorking Road, Warnham Firslee, Dorking Road, Warnham, West Sussex, Rh12 6rz  Authority: Environment Agency, Southern Region  Catchment Area: The River Arun  Reference: P12863  Permit Version: 1  Effective Date: 18th August 2006  Issued Date: 18th August 2006  Revocation Date: Not Supplied  Discharge Type: Sewage Discharges - Final/Treated Effluent - Not Water Company  Discharge: Freshwater Stream/River  Environment:  Receiving Water: Ditch Feeding Boldings Brook  <b>Status:</b> <b>New Consent (Water Resources Act 1991, Section 88 &amp; Schedule 10 as amended by Environment Act 1995)</b>  Positional Accuracy: Located by supplier to within 10m</p>	A17SE (NW)	464	2	516750 135120

Map ID	Details	Quadrant Reference (Compass Direction)	Estimated Distance From Site	Contact	NGR
12	<p><b>Discharge Consents</b></p> <p>Operator: Shc Clemsfold Group Limited  Property Type: DENTIST/HOSPITAL/NURSING HOME (MEDICAL)/HUMAN HEALTH  Location: Boldings Brook Nursing Dorking Road, Warnham, Horsham, West Sussex, Rh12 3rz</p> <p>Authority: Environment Agency, Southern Region  Catchment Area: The River Arun  Reference: Npswqd009827  Permit Version: 1  Effective Date: 9th March 2010  Issued Date: 9th March 2010  Revocation Date: Not Supplied  Discharge Type: Sewage Discharges - Final/Treated Effluent - Not Water Company  Discharge: Freshwater Stream/River  Environment:  Receiving Water: Trib Of Arun(Boldings Brook)  <b>Status: New Consent (Water Resources Act 1991, Section 88 &amp; Schedule 10 as amended by Environment Act 1995)</b>  Positional Accuracy: Located by supplier to within 10m</p>	A17SE (NW)	467	2	516676 135051
12	<p><b>Discharge Consents</b></p> <p>Operator: Mr Shiraz Boghani  Property Type: Hospitals  Location: Stp Serving Boldings Brook Nursing Dorking Road, Warnham, Horsham, West Sussex, Rh12 3rz</p> <p>Authority: Environment Agency, Southern Region  Catchment Area: The River Arun  Reference: Npswqd009827  Permit Version: 1  Effective Date: 9th March 2010  Issued Date: 9th March 2010  Revocation Date: Not Supplied  Discharge Type: Sewage Discharges - Final/Treated Effluent - Not Water Company  Discharge: Freshwater Stream/River  Environment:  Receiving Water: Trib Of Arun(Boldings Brook)  <b>Status: New Consent (Water Resources Act 1991, Section 88 &amp; Schedule 10 as amended by Environment Act 1995)</b>  Positional Accuracy: Located by supplier to within 10m</p>	A17SE (NW)	467	2	516676 135051
12	<p><b>Discharge Consents</b></p> <p>Operator: Garth Denham Associates  Property Type: Undefined Or Other  Location: Auction Galleries, Dorking Road Auction Galleries, Dorking Road, Warnham, West Sussex, Rh12 3rz</p> <p>Authority: Environment Agency, Southern Region  Catchment Area: The River Arun  Reference: N02098  Permit Version: 1  Effective Date: 19th October 1982  Issued Date: 19th October 1982  Revocation Date: Not Supplied  Discharge Type: Sewage Discharges - Final/Treated Effluent - Not Water Company  Discharge: Freshwater Stream/River  Environment:  Receiving Water: Freshwater Stream Or River  <b>Status: Pre National Rivers Authority Legislation where issue date &lt; 01/09/1989</b>  Positional Accuracy: Located by supplier to within 100m</p>	A17SE (NW)	477	2	516670 135060
13	<p><b>Discharge Consents</b></p> <p>Operator: Fao Mr M Reeve  Property Type: Undefined Or Other  Location: Transport Workshop, Langhurstwood Road, HORSHAM, West Sussex  Authority: Environment Agency, Southern Region  Catchment Area: Not Given  Reference: P04046  Permit Version: 1  Effective Date: 2nd January 1992  Issued Date: 2nd January 1992  Revocation Date: 31st March 1997  Discharge Type: Sewage Discharges - Final/Treated Effluent - Not Water Company  Discharge: Freshwater Stream/River  Environment:  Receiving Water: Freshwater River  <b>Status: Lapsed (under Environment Act 1995, Schedule 23)</b>  Positional Accuracy: Located by supplier to within 100m</p>	A8NE (S)	489	2	517120 134070

Map ID	Details	Quadrant Reference (Compass Direction)	Estimated Distance From Site	Contact	NGR
14	<p><b>Discharge Consents</b></p> <p>Operator: Southern Water Services Limited. +  Property Type: PUMPING STATION ON SEWERAGE NETWORK (WATER COMPANY)  Location: Warnham Wwps Station Road, Warnham, ., West Sussex, Rh12 3sp  Authority: Environment Agency, Southern Region  Catchment Area: Adur Estuary &amp; Freshwater Tributaries  Reference: A01204  Permit Version: 3  Effective Date: 24th March 2010  Issued Date: 24th March 2010  Revocation Date: 21st December 2012  Discharge Type: Sewage Discharges - Final/Treated Effluent - Water Company  Discharge: Freshwater Stream/River  Environment:  Receiving Water: Boldings Brook, Trib Of Arun  <b>Status:</b> <b>New Consent (Water Resources Act 1991, Section 88 &amp; Schedule 10 as amended by Environment Act 1995)</b>  Positional Accuracy: Located by supplier to within 10m</p>	A7NE (SW)	515	2	516740 134120
14	<p><b>Discharge Consents</b></p> <p>Operator: Southern Water Services Limited. +  Property Type: PUMPING STATION ON SEWERAGE NETWORK (WATER COMPANY)  Location: Warnham Wwps Station Road, Warnham, ., West Sussex, Rh12 3sp  Authority: Environment Agency, Southern Region  Catchment Area: Adur Estuary &amp; Freshwater Tributaries  Reference: A01204  Permit Version: 4  Effective Date: 22nd December 2012  Issued Date: 24th March 2010  Revocation Date: 10th December 2013  Discharge Type: Sewage Discharges - Final/Treated Effluent - Water Company  Discharge: Freshwater Stream/River  Environment:  Receiving Water: Boldings Brook, Trib Of Arun  <b>Status:</b> <b>New Consent (Water Resources Act 1991, Section 88 &amp; Schedule 10 as amended by Environment Act 1995)</b>  Positional Accuracy: Located by supplier to within 10m</p>	A7NE (SW)	515	2	516740 134120
14	<p><b>Discharge Consents</b></p> <p>Operator: Southern Water Services Limited. +  Property Type: PUMPING STATION ON SEWERAGE NETWORK (WATER COMPANY)  Location: Warnham Wwps Station Road, Warnham, ., West Sussex, Rh12 3sp  Authority: Environment Agency, Southern Region  Catchment Area: Adur Estuary &amp; Freshwater Tributaries  Reference: A01204  Permit Version: 2  Effective Date: 1st April 2009  Issued Date: 14th October 2008  Revocation Date: 23rd March 2010  Discharge Type: Sewage Discharges - Final/Treated Effluent - Water Company  Discharge: Freshwater Stream/River  Environment:  Receiving Water: Boldings Brook, Trib Of Arun  <b>Status:</b> <b>New Consent (Water Resources Act 1991, Section 88 &amp; Schedule 10 as amended by Environment Act 1995)</b>  Positional Accuracy: Located by supplier to within 10m</p>	A7NE (SW)	515	2	516740 134120
14	<p><b>Discharge Consents</b></p> <p>Operator: Southern Water Services Limited. +  Property Type: PUMPING STATION ON SEWERAGE NETWORK (WATER COMPANY)  Location: Warnham Wwps Station Road, Warnham, ., West Sussex, Rh12 3sp  Authority: Environment Agency, Southern Region  Catchment Area: Adur Estuary &amp; Freshwater Tributaries  Reference: A01204  Permit Version: 1  Effective Date: 31st March 2004  Issued Date: 31st March 2004  Revocation Date: 31st March 2009  Discharge Type: Sewage Discharges - Final/Treated Effluent - Water Company  Discharge: Freshwater Stream/River  Environment:  Receiving Water: Boldings Brook, Trib Of Arun  <b>Status:</b> <b>New Consent (Water Resources Act 1991, Section 88 &amp; Schedule 10 as amended by Environment Act 1995)</b>  Positional Accuracy: Located by supplier to within 10m</p>	A7NE (SW)	515	2	516740 134120

Map ID	Details	Quadrant Reference (Compass Direction)	Estimated Distance From Site	Contact	NGR
14	<p><b>Discharge Consents</b></p> <p>Operator: Southern Water Services Limited. +  Property Type: WWTW/SEWAGE TREATMENT WORKS (WATER COMPANY)  Location: Warnham S.T.W., Station Road,, Warnham, West Sussex  Authority: Environment Agency, Southern Region  Catchment Area: Not Given  Reference: W02508  Permit Version: 1  Effective Date: 28th May 1980  Issued Date: 28th May 1980  Revocation Date: 31st March 2004  Discharge Type: Sewage Discharges - Final/Treated Effluent - Water Company  Discharge: Freshwater Stream/River  Environment:  Receiving Water: Freshwater River  <b>Status:</b> <b>Revoked (Water Resources Act 1991, Section 88 &amp; Schedule 10 as amended by Environment Act 1995)</b>  Positional Accuracy: Located by supplier to within 100m</p>	A7NE (SW)	515	2	516740 134120
14	<p><b>Discharge Consents</b></p> <p>Operator: Southern Water Services Limited. +  Property Type: PUMPING STATION ON SEWERAGE NETWORK (WATER COMPANY)  Location: Warnham Wwps Station Road, Warnham, , West Sussex, Rh12 3sp  Authority: Environment Agency, Southern Region  Catchment Area: Adur Estuary &amp; Freshwater Tributaries  Reference: A01204  Permit Version: 5  Effective Date: 11th December 2013  Issued Date: 11th December 2013  Revocation Date: 30th May 2016  Discharge Type: Sewage Discharges - Final/Treated Effluent - Water Company  Discharge: Freshwater Stream/River  Environment:  Receiving Water: Boldings Brook, Trib Of Arun  <b>Status:</b> <b>New Consent (Water Resources Act 1991, Section 88 &amp; Schedule 10 as amended by Environment Act 1995)</b>  Positional Accuracy: Located by supplier to within 10m</p>	A7NE (SW)	516	2	516738 134120
14	<p><b>Discharge Consents</b></p> <p>Operator: Southern Water Services Limited. +  Property Type: PUMPING STATION ON SEWERAGE NETWORK (WATER COMPANY)  Location: Warnham Wwps Station Road, Warnham, , West Sussex, Rh12 3sp  Authority: Environment Agency, Southern Region  Catchment Area: Adur Estuary &amp; Freshwater Tributaries  Reference: A01204  Permit Version: 6  Effective Date: 31st May 2016  Issued Date: 31st May 2016  Revocation Date: 25th May 2022  Discharge Type: Sewage Discharges - Final/Treated Effluent - Water Company  Discharge: Freshwater Stream/River  Environment:  Receiving Water: Boldings Brook, Trib Of R.Arun  <b>Status:</b> <b>Varied under EPR 2010</b>  Positional Accuracy: Located by supplier to within 10m</p>	A7NE (SW)	521	2	516730 134120
14	<p><b>Discharge Consents</b></p> <p>Operator: Southern Water Services Limited. +  Property Type: WWTW/SEWAGE TREATMENT WORKS (WATER COMPANY)  Location: Warnham S.T.W., Station Road, Warnham West Sussex  Authority: Environment Agency, Southern Region  Catchment Area: Old-Arun 70  Reference: W00331  Permit Version: 1  Effective Date: 9th May 1983  Issued Date: 9th May 1983  Revocation Date: 31st March 2004  Discharge Type: Sewage Discharges - Final/Treated Effluent - Water Company  Discharge: Freshwater Stream/River  Environment:  Receiving Water: Freshwater Stream Or River  <b>Status:</b> <b>Consent revoked or revised: New Consent issued (Section 37(1))</b>  Positional Accuracy: Located by supplier to within 10m</p>	A7NE (SW)	528	2	516750 134100

Map ID	Details	Quadrant Reference (Compass Direction)	Estimated Distance From Site	Contact	NGR
15	<p><b>Discharge Consents</b></p> <p>Operator: Waste Management Ltd.  Property Type: WASTE COLLECTION/TREATMENT/DISPOSAL/MATERIALS RECOVERY  Location: Brookhurst Wood Landfill Site, Langhurstwood Road, Horsham, West Sussex  Authority: Environment Agency, Southern Region  Catchment Area: Old-Arun 70  Reference: P04191  Permit Version: 2  Effective Date: 21st March 1996  Issued Date: 21st March 1996  Revocation Date: 5th July 1996  Discharge Type: Trade Discharge - Mineral Workings  Discharge: Freshwater Stream/River  Environment:  Receiving Water: Freshwater Stream Or River  <b>Status: Post National Rivers Authority Legislation where issue date &gt; 31/08/1989</b>  Positional Accuracy: Located by supplier to within 100m</p>	A18SE (N)	520	2	517200 135250
16	<p><b>Discharge Consents</b></p> <p>Operator: Southern Water Services Limited. +  Property Type: Sewage Disposal Works - Water Company  Location: Warnham Wwtw, Station Road, Warnham, West Sussex, Rh12 3sr  Authority: Environment Agency, Southern Region  Catchment Area: Adur Estuary &amp; Freshwater Tributaries  Reference: A01204  Permit Version: 4  Effective Date: 22nd December 2012  Issued Date: 24th March 2010  Revocation Date: Not Supplied  Discharge Type: Sewage Discharges - Final/Treated Effluent - Water Company  Discharge: Freshwater Stream/River  Environment:  Receiving Water: Boldings Brook, Trib Of Arun  <b>Status: New Consent (Water Resources Act 1991, Section 88 &amp; Schedule 10 as amended by Environment Act 1995)</b>  Positional Accuracy: Located by supplier to within 10m</p>	A7NE (SW)	543	2	516690 134120
16	<p><b>Discharge Consents</b></p> <p>Operator: Southern Water Services Limited. +  Property Type: Sewage Disposal Works - Water Company  Location: Warnham Wwtw, Station Road, Warnham, West Sussex, Rh12 3sr  Authority: Environment Agency, Southern Region  Catchment Area: Adur Estuary &amp; Freshwater Tributaries  Reference: A01204  Permit Version: 3  Effective Date: 24th March 2010  Issued Date: 24th March 2010  Revocation Date: 21st December 2012  Discharge Type: Sewage Discharges - Final/Treated Effluent - Water Company  Discharge: Freshwater Stream/River  Environment:  Receiving Water: Boldings Brook, Trib Of Arun  <b>Status: New Consent (Water Resources Act 1991, Section 88 &amp; Schedule 10 as amended by Environment Act 1995)</b>  Positional Accuracy: Located by supplier to within 10m</p>	A7NE (SW)	543	2	516690 134120
16	<p><b>Discharge Consents</b></p> <p>Operator: Southern Water Services Limited. +  Property Type: Sewage Disposal Works - Water Company  Location: Warnham Wwtw, Station Road, Warnham, West Sussex, Rh12 3sr  Authority: Environment Agency, Southern Region  Catchment Area: Adur Estuary &amp; Freshwater Tributaries  Reference: A01204  Permit Version: 2  Effective Date: 1st April 2009  Issued Date: 14th October 2008  Revocation Date: 23rd March 2010  Discharge Type: Sewage Discharges - Final/Treated Effluent - Water Company  Discharge: Freshwater Stream/River  Environment:  Receiving Water: Boldings Brook, Trib Of Arun  <b>Status: New Consent (Water Resources Act 1991, Section 88 &amp; Schedule 10 as amended by Environment Act 1995)</b>  Positional Accuracy: Located by supplier to within 10m</p>	A7NE (SW)	543	2	516690 134120

Map ID	Details	Quadrant Reference (Compass Direction)	Estimated Distance From Site	Contact	NGR
16	<p><b>Discharge Consents</b></p> <p>Operator: Southern Water Services Limited. +  Property Type: Sewage Disposal Works - Water Company  Location: Warnham Wwtw, Station Road, Warnham, West Sussex, Rh12 3sr  Authority: Environment Agency, Southern Region  Catchment Area: Adur Estuary &amp; Freshwater Tributaries  Reference: A01204  Permit Version: 1  Effective Date: 31st March 2004  Issued Date: 31st March 2004  Revocation Date: 31st March 2009  Discharge Type: Sewage Discharges - Final/Treated Effluent - Water Company  Discharge: Freshwater Stream/River  Environment:  Receiving Water: Boldings Brook, Trib Of Arun  <b>Status:</b> <b>New Consent (Water Resources Act 1991, Section 88 &amp; Schedule 10 as amended by Environment Act 1995)</b>  Positional Accuracy: Located by supplier to within 10m</p>	A7NE (SW)	543	2	516690 134120
17	<p><b>Discharge Consents</b></p> <p>Operator: Ns &amp; Mm Smith  Property Type: DOMESTIC PROPERTY (SINGLE) (INCL FARM HOUSE)  Location: The Mount, Durfold Hill, Warnham, West Sussex  Authority: Environment Agency, Southern Region  Catchment Area: Not Supplied  Reference: P07372  Permit Version: 1  Effective Date: 9th October 1998  Issued Date: 9th October 1998  Revocation Date: Not Supplied  Discharge Type: Sewage Discharges - Final/Treated Effluent - Not Water Company  Discharge: Freshwater Stream/River  Environment:  Receiving Water: Freshwater River  <b>Status:</b> <b>New Consent (Water Resources Act 1991, Section 88 &amp; Schedule 10 as amended by Environment Act 1995)</b>  Positional Accuracy: Located by supplier to within 10m</p>	A17SE (NW)	550	2	516600 135090
18	<p><b>Discharge Consents</b></p> <p>Operator: Southern Water Services Limited. +  Property Type: WWTW/SEWAGE TREATMENT WORKS (WATER COMPANY)  Location: Warnham S.T.W., Station Road,, Warnham, West Sussex  Authority: Environment Agency, Southern Region  Catchment Area: Not Given  Reference: W02508  Permit Version: 1  Effective Date: 28th May 1980  Issued Date: 28th May 1980  Revocation Date: 31st March 2004  Discharge Type: Public Sewage: Storm Sewage Overflow  Discharge: Freshwater Stream/River  Environment:  Receiving Water: Freshwater River  <b>Status:</b> <b>Revoked (Water Resources Act 1991, Section 88 &amp; Schedule 10 as amended by Environment Act 1995)</b>  Positional Accuracy: Located by supplier to within 100m</p>	A7NE (SW)	582	2	516710 134060
18	<p><b>Discharge Consents</b></p> <p>Operator: Southern Water Services Limited. +  Property Type: PUMPING STATION ON SEWERAGE NETWORK (WATER COMPANY)  Location: Warnham Wwps Station Road, Warnham, ., West Sussex, Rh12 3sp  Authority: Environment Agency, Southern Region  Catchment Area: Adur Estuary &amp; Freshwater Tributaries  Reference: A01204  Permit Version: 5  Effective Date: 11th December 2013  Issued Date: 11th December 2013  Revocation Date: 30th May 2016  Discharge Type: Sewage Discharges - Stw Storm Overflow/Storm Tank - Water Company  Discharge: Freshwater Stream/River  Environment:  Receiving Water: Boldings Brook, Trib Of Arun  <b>Status:</b> <b>New Consent (Water Resources Act 1991, Section 88 &amp; Schedule 10 as amended by Environment Act 1995)</b>  Positional Accuracy: Located by supplier to within 10m</p>	A7NE (SW)	585	2	516714 134054



Map ID	Details	Quadrant Reference (Compass Direction)	Estimated Distance From Site	Contact	NGR
18	<p><b>Discharge Consents</b></p> <p>Operator: Southern Water Services Limited. +  Property Type: PUMPING STATION ON SEWERAGE NETWORK (WATER COMPANY)  Location: Warnham Wwps Station Road, Warnham, ., West Sussex, Rh12 3sp  Authority: Environment Agency, Southern Region  Catchment Area: Adur Estuary &amp; Freshwater Tributaries  Reference: A01204  Permit Version: 5  Effective Date: 11th December 2013  Issued Date: 11th December 2013  Revocation Date: 30th May 2016  Discharge Type: Sewage Discharges - Pumping Station - Water Company  Discharge: Freshwater Stream/River  Environment:  Receiving Water: Boldings Brook, Trib Of Arun  <b>Status:</b> <b>New Consent (Water Resources Act 1991, Section 88 &amp; Schedule 10 as amended by Environment Act 1995)</b>  Positional Accuracy: Located by supplier to within 10m</p>	A7NE (SW)	585	2	516714 134054
18	<p><b>Discharge Consents</b></p> <p>Operator: Southern Water Services Limited. +  Property Type: PUMPING STATION ON SEWERAGE NETWORK (WATER COMPANY)  Location: Warnham Wwps Station Road, Warnham, ., West Sussex, Rh12 3sp  Authority: Environment Agency, Southern Region  Catchment Area: Adur Estuary &amp; Freshwater Tributaries  Reference: A01204  Permit Version: 7  Effective Date: 26th May 2022  Issued Date: 26th May 2022  Revocation Date: Not Supplied  Discharge Type: Public Sewage: Storm Sewage Overflow  Discharge: Freshwater Stream/River  Environment:  Receiving Water: Boldings Brook, Trib Of R.Arun  <b>Status:</b> <b>Varied under EPR 2010</b>  Positional Accuracy: Located by supplier to within 10m</p>	A7NE (SW)	591	2	516710 134050
18	<p><b>Discharge Consents</b></p> <p>Operator: Southern Water Services Limited. +  Property Type: PUMPING STATION ON SEWERAGE NETWORK (WATER COMPANY)  Location: Warnham Wwps Station Road, Warnham, ., West Sussex, Rh12 3sp  Authority: Environment Agency, Southern Region  Catchment Area: Adur Estuary &amp; Freshwater Tributaries  Reference: A01204  Permit Version: 7  Effective Date: 26th May 2022  Issued Date: 26th May 2022  Revocation Date: Not Supplied  Discharge Type: Sewage Discharges - Pumping Station - Water Company  Discharge: Freshwater Stream/River  Environment:  Receiving Water: Boldings Brook, Trib Of R.Arun  <b>Status:</b> <b>Varied under EPR 2010</b>  Positional Accuracy: Located by supplier to within 10m</p>	A7NE (SW)	591	2	516710 134050
18	<p><b>Discharge Consents</b></p> <p>Operator: Southern Water Services Limited. +  Property Type: PUMPING STATION ON SEWERAGE NETWORK (WATER COMPANY)  Location: Warnham Wwps Station Road, Warnham, ., West Sussex, Rh12 3sp  Authority: Environment Agency, Southern Region  Catchment Area: Adur Estuary &amp; Freshwater Tributaries  Reference: A01204  Permit Version: 6  Effective Date: 31st May 2016  Issued Date: 31st May 2016  Revocation Date: 25th May 2022  Discharge Type: Sewage Discharges - Stw Storm Overflow/Storm Tank - Water Company  Discharge: Freshwater Stream/River  Environment:  Receiving Water: Boldings Brook, Trib Of R.Arun  <b>Status:</b> <b>Varied under EPR 2010</b>  Positional Accuracy: Located by supplier to within 10m</p>	A7NE (SW)	591	2	516710 134050

Map ID	Details	Quadrant Reference (Compass Direction)	Estimated Distance From Site	Contact	NGR
18	<p><b>Discharge Consents</b></p> <p>Operator: Southern Water Services Limited. +  Property Type: PUMPING STATION ON SEWERAGE NETWORK (WATER COMPANY)  Location: Warnham Wwps Station Road, Warnham, ., West Sussex, Rh12 3sp  Authority: Environment Agency, Southern Region  Catchment Area: Adur Estuary &amp; Freshwater Tributaries  Reference: A01204  Permit Version: 6  Effective Date: 31st May 2016  Issued Date: 31st May 2016  Revocation Date: 25th May 2022  Discharge Type: Sewage Discharges - Pumping Station - Water Company  Discharge: Freshwater Stream/River  Environment:  Receiving Water: Boldings Brook, Trib Of R.Arun  <b>Status: Varied under EPR 2010</b>  Positional Accuracy: Located by supplier to within 10m</p>	A7NE (SW)	591	2	516710 134050
18	<p><b>Discharge Consents</b></p> <p>Operator: Southern Water Services Limited. +  Property Type: PUMPING STATION ON SEWERAGE NETWORK (WATER COMPANY)  Location: Warnham Wwps Station Road, Warnham, ., West Sussex, Rh12 3sp  Authority: Environment Agency, Southern Region  Catchment Area: Adur Estuary &amp; Freshwater Tributaries  Reference: A01204  Permit Version: 4  Effective Date: 22nd December 2012  Issued Date: 24th March 2010  Revocation Date: 10th December 2013  Discharge Type: Sewage Discharges - Stw Storm Overflow/Storm Tank - Water Company  Discharge: Freshwater Stream/River  Environment:  Receiving Water: Boldings Brook, Trib Of Arun  <b>Status: New Consent (Water Resources Act 1991, Section 88 &amp; Schedule 10 as amended by Environment Act 1995)</b>  Positional Accuracy: Located by supplier to within 10m</p>	A7NE (SW)	591	2	516710 134050
18	<p><b>Discharge Consents</b></p> <p>Operator: Southern Water Services Limited. +  Property Type: PUMPING STATION ON SEWERAGE NETWORK (WATER COMPANY)  Location: Warnham Wwps Station Road, Warnham, ., West Sussex, Rh12 3sp  Authority: Environment Agency, Southern Region  Catchment Area: Adur Estuary &amp; Freshwater Tributaries  Reference: A01204  Permit Version: 4  Effective Date: 22nd December 2012  Issued Date: 24th March 2010  Revocation Date: 10th December 2013  Discharge Type: Sewage Discharges - Pumping Station - Water Company  Discharge: Freshwater Stream/River  Environment:  Receiving Water: Boldings Brook, Trib Of Arun  <b>Status: New Consent (Water Resources Act 1991, Section 88 &amp; Schedule 10 as amended by Environment Act 1995)</b>  Positional Accuracy: Located by supplier to within 10m</p>	A7NE (SW)	591	2	516710 134050
18	<p><b>Discharge Consents</b></p> <p>Operator: Southern Water Services Limited. +  Property Type: PUMPING STATION ON SEWERAGE NETWORK (WATER COMPANY)  Location: Warnham Wwps Station Road, Warnham, ., West Sussex, Rh12 3sp  Authority: Environment Agency, Southern Region  Catchment Area: Adur Estuary &amp; Freshwater Tributaries  Reference: A01204  Permit Version: 3  Effective Date: 24th March 2010  Issued Date: 24th March 2010  Revocation Date: 21st December 2012  Discharge Type: Sewage Discharges - Stw Storm Overflow/Storm Tank - Water Company  Discharge: Freshwater Stream/River  Environment:  Receiving Water: Boldings Brook, Trib Of Arun  <b>Status: New Consent (Water Resources Act 1991, Section 88 &amp; Schedule 10 as amended by Environment Act 1995)</b>  Positional Accuracy: Located by supplier to within 10m</p>	A7NE (SW)	591	2	516710 134050

Map ID	Details	Quadrant Reference (Compass Direction)	Estimated Distance From Site	Contact	NGR
18	<p><b>Discharge Consents</b></p> <p>Operator: Southern Water Services Limited. +  Property Type: PUMPING STATION ON SEWERAGE NETWORK (WATER COMPANY)  Location: Warnham Wwps Station Road, Warnham, ., West Sussex, Rh12 3sp  Authority: Environment Agency, Southern Region  Catchment Area: Adur Estuary &amp; Freshwater Tributaries  Reference: A01204  Permit Version: 3  Effective Date: 24th March 2010  Issued Date: 24th March 2010  Revocation Date: 21st December 2012  Discharge Type: Sewage Discharges - Pumping Station - Water Company  Discharge: Freshwater Stream/River  Environment:  Receiving Water: Boldings Brook, Trib Of Arun  <b>Status:</b> <b>New Consent (Water Resources Act 1991, Section 88 &amp; Schedule 10 as amended by Environment Act 1995)</b>  Positional Accuracy: Located by supplier to within 10m</p>	A7NE (SW)	591	2	516710 134050
18	<p><b>Discharge Consents</b></p> <p>Operator: Southern Water Services Limited. +  Property Type: PUMPING STATION ON SEWERAGE NETWORK (WATER COMPANY)  Location: Warnham Wwps Station Road, Warnham, ., West Sussex, Rh12 3sp  Authority: Environment Agency, Southern Region  Catchment Area: Adur Estuary &amp; Freshwater Tributaries  Reference: A01204  Permit Version: 2  Effective Date: 1st April 2009  Issued Date: 14th October 2008  Revocation Date: 23rd March 2010  Discharge Type: Sewage Discharges - Stw Storm Overflow/Storm Tank - Water Company  Discharge: Freshwater Stream/River  Environment:  Receiving Water: Boldings Brook, Trib Of Arun  <b>Status:</b> <b>New Consent (Water Resources Act 1991, Section 88 &amp; Schedule 10 as amended by Environment Act 1995)</b>  Positional Accuracy: Located by supplier to within 10m</p>	A7NE (SW)	591	2	516710 134050
18	<p><b>Discharge Consents</b></p> <p>Operator: Southern Water Services Limited. +  Property Type: PUMPING STATION ON SEWERAGE NETWORK (WATER COMPANY)  Location: Warnham Wwps Station Road, Warnham, ., West Sussex, Rh12 3sp  Authority: Environment Agency, Southern Region  Catchment Area: Adur Estuary &amp; Freshwater Tributaries  Reference: A01204  Permit Version: 2  Effective Date: 1st April 2009  Issued Date: 14th October 2008  Revocation Date: 23rd March 2010  Discharge Type: Sewage Discharges - Unspecified - Water Company  Discharge: Freshwater Stream/River  Environment:  Receiving Water: Boldings Brook, Trib Of Arun  <b>Status:</b> <b>New Consent (Water Resources Act 1991, Section 88 &amp; Schedule 10 as amended by Environment Act 1995)</b>  Positional Accuracy: Located by supplier to within 10m</p>	A7NE (SW)	591	2	516710 134050
18	<p><b>Discharge Consents</b></p> <p>Operator: Southern Water Services Limited. +  Property Type: PUMPING STATION ON SEWERAGE NETWORK (WATER COMPANY)  Location: Warnham Wwps Station Road, Warnham, ., West Sussex, Rh12 3sp  Authority: Environment Agency, Southern Region  Catchment Area: Adur Estuary &amp; Freshwater Tributaries  Reference: A01204  Permit Version: 1  Effective Date: 31st March 2004  Issued Date: 31st March 2004  Revocation Date: 31st March 2009  Discharge Type: Sewage Discharges - Unspecified - Water Company  Discharge: Freshwater Stream/River  Environment:  Receiving Water: Boldings Brook, Trib Of Arun  <b>Status:</b> <b>New Consent (Water Resources Act 1991, Section 88 &amp; Schedule 10 as amended by Environment Act 1995)</b>  Positional Accuracy: Located by supplier to within 10m</p>	A7NE (SW)	591	2	516710 134050

Map ID	Details	Quadrant Reference (Compass Direction)	Estimated Distance From Site	Contact	NGR
18	<p><b>Discharge Consents</b></p> <p>Operator: Southern Water Services Limited. +  Property Type: PUMPING STATION ON SEWERAGE NETWORK (WATER COMPANY)  Location: Warnham Wwps Station Road, Warnham, ., West Sussex, Rh12 3sp  Authority: Environment Agency, Southern Region  Catchment Area: Adur Estuary &amp; Freshwater Tributaries  Reference: A01204  Permit Version: 1  Effective Date: 31st March 2004  Issued Date: 31st March 2004  Revocation Date: 31st March 2009  Discharge Type: Sewage Discharges - Stw Storm Overflow/Storm Tank - Water Company  Discharge: Freshwater Stream/River  Environment:  Receiving Water: Boldings Brook, Trib Of Arun  <b>Status:</b> <b>New Consent (Water Resources Act 1991, Section 88 &amp; Schedule 10 as amended by Environment Act 1995)</b>  Positional Accuracy: Located by supplier to within 10m</p>	A7NE (SW)	591	2	516710 134050
19	<p><b>Discharge Consents</b></p> <p>Operator: Verve Investments Limited  Property Type: CONSTRUCTION OF BUILDINGS  Location: Graylands, Horsham, West Sussex  Authority: Environment Agency, Southern Region  Catchment Area: Not Given  Reference: P01670  Permit Version: 1  Effective Date: 28th July 1988  Issued Date: 28th July 1988  Revocation Date: Not Supplied  Discharge Type: Trade Effluent  Discharge: Freshwater Stream/River  Environment:  Receiving Water: Freshwater River  <b>Status:</b> <b>Pre National Rivers Authority Legislation where issue date &lt; 01/09/1989</b>  Positional Accuracy: Located by supplier to within 100m</p>	A19SW (NE)	594	2	517700 135000
20	<p><b>Discharge Consents</b></p> <p>Operator: Biffa Waste Services Ltd  Property Type: WASTE COLLECTION/TREATMENT/DISPOSAL/MATERIALS RECOVERY  Location: Brookhurst Wood Landfill Site, Langhurstwood Road, Horsham, West Sussex  Authority: Environment Agency, Southern Region  Catchment Area: Old-Arun 70  Reference: P04191  Permit Version: 3  Effective Date: 5th July 1996  Issued Date: 5th July 1996  Revocation Date: 7th June 2005  Discharge Type: Trade Discharge - Process Water  Discharge: Freshwater Stream/River  Environment:  Receiving Water: Freshwater Stream Or River  <b>Status:</b> <b>Revoked (Water Resources Act 1991, Section 88 &amp; Schedule 10 as amended by Environment Act 1995)</b>  Positional Accuracy: Located by supplier to within 100m</p>	A18SE (N)	595	2	517300 135300
21	<p><b>Discharge Consents</b></p> <p>Operator: Crownhall Estates  Property Type: DOMESTIC PROPERTY (SINGLE) (INCL FARM HOUSE)  Location: Mew House Adj To The Mount, Durfold Hill, Warnham, West Sussex  Authority: Environment Agency, Southern Region  Catchment Area: Not Supplied  Reference: P07362  Permit Version: 1  Effective Date: 9th October 1998  Issued Date: 9th October 1998  Revocation Date: Not Supplied  Discharge Type: Sewage Discharges - Final/Treated Effluent - Not Water Company  Discharge: Freshwater Stream/River  Environment:  Receiving Water: Freshwater River  <b>Status:</b> <b>New Consent (Water Resources Act 1991, Section 88 &amp; Schedule 10 as amended by Environment Act 1995)</b>  Positional Accuracy: Located by supplier to within 10m</p>	A17SE (NW)	597	2	516530 135070

Map ID	Details	Quadrant Reference (Compass Direction)	Estimated Distance From Site	Contact	NGR
22	<p><b>Discharge Consents</b></p> <p>Operator: Mr F J Hobgen  Property Type: Undefined Or Other  Location: Durfold Hill Farm, Warnham, West Sussex  Authority: Environment Agency, Southern Region  Catchment Area: Not Given  Reference: S02722  Permit Version: 1  Effective Date: 16th January 1985  Issued Date: 16th January 1985  Revocation Date: Not Supplied  Discharge Type: Sewage Discharges - Final/Treated Effluent - Not Water Company  Discharge: Freshwater Stream/River  Environment:  Receiving Water: Freshwater River  <b>Status: Pre National Rivers Authority Legislation where issue date &lt; 01/09/1989</b>  Positional Accuracy: Located by supplier to within 100m</p>	A17SE (NW)	641	2	516700 135300
22	<p><b>Discharge Consents</b></p> <p>Operator: Mr &amp; Mrs Weedon  Property Type: DOMESTIC PROPERTY (SINGLE) (INCL FARM HOUSE)  Location: Burcombe Cottage, Durfold Hill, Warnham, West Sussex  Authority: Environment Agency, Southern Region  Catchment Area: Not Given  Reference: P06675  Permit Version: 1  Effective Date: 6th May 1997  Issued Date: 6th May 1997  Revocation Date: Not Supplied  Discharge Type: Sewage Discharges - Final/Treated Effluent - Not Water Company  Discharge: Freshwater Stream/River  Environment:  Receiving Water: Freshwater River  <b>Status: New Consent (Water Resources Act 1991, Section 88 &amp; Schedule 10 as amended by Environment Act 1995)</b>  Positional Accuracy: Located by supplier to within 100m</p>	A17NE (NW)	684	2	516700 135350
23	<p><b>Discharge Consents</b></p> <p>Operator: Stonewater Limited  Property Type: DOMESTIC PROPERTY (SINGLE) (INCL FARM HOUSE)  Location: Graylands Farm Barns, Horsham Graylands Farm Barns, Langhurstwood Road, Horsham, West Sussex, Rh12 4qd  Authority: Environment Agency, Southern Region  Catchment Area: The River Arun  Reference: P12731  Permit Version: 1  Effective Date: 3rd April 2006  Issued Date: 3rd April 2006  Revocation Date: Not Supplied  Discharge Type: Sewage Discharges - Final/Treated Effluent - Not Water Company  Discharge: Freshwater Stream/River  Environment:  Receiving Water: Tributary Of Boldings Brook  <b>Status: New Consent (Water Resources Act 1991, Section 88 &amp; Schedule 10 as amended by Environment Act 1995)</b>  Positional Accuracy: Located by supplier to within 10m</p>	A9NW (SE)	651	2	517560 134040
24	<p><b>Discharge Consents</b></p> <p>Operator: Mr H A Barker  Property Type: DOMESTIC PROPERTY (SINGLE) (INCL FARM HOUSE)  Location: The Maples, Durford Hill, Warnham, West Sussex, Rh12 3rz  Authority: Environment Agency, Southern Region  Catchment Area: Not Given  Reference: P04761  Permit Version: 1  Effective Date: 25th March 1993  Issued Date: 25th March 1993  Revocation Date: Not Supplied  Discharge Type: Sewage Discharges - Final/Treated Effluent - Not Water Company  Discharge: Freshwater Stream/River  Environment:  Receiving Water: Freshwater River  <b>Status: Post National Rivers Authority Legislation where issue date &gt; 31/08/1989</b>  Positional Accuracy: Located by supplier to within 100m</p>	A17SE (NW)	660	2	516550 135200

Map ID	Details	Quadrant Reference (Compass Direction)	Estimated Distance From Site	Contact	NGR
25	<p><b>Discharge Consents</b></p> <p>Operator: The Occupier  Property Type: Undefined Or Other  Location: Station House, Warnham, Horsham, West Sussex  Authority: Environment Agency, Southern Region  Catchment Area: Not Given  Reference: P00111  Permit Version: 1  Effective Date: 22nd August 1985  Issued Date: 22nd August 1985  Revocation Date: Not Supplied  Discharge Type: Non Water Company (Private) Sewage  Discharge: Freshwater Stream/River  Environment:  Receiving Water: Freshwater River  <b>Status: Pre National Rivers Authority Legislation where issue date &lt; 01/09/1989</b>  Positional Accuracy: Located by supplier to within 100m</p>	A8SE (S)	660	2	517100 133900
26	<p><b>Discharge Consents</b></p> <p>Operator: King &amp; Barnes Limited  Property Type: FOOD+BEVERAGE SERVICES/CAFE/RESTAURANT/PUB  Location: Dog And Duck Inn, WARNHAM, West Sussex  Authority: Environment Agency, Southern Region  Catchment Area: Not Given  Reference: N02758  Permit Version: 1  Effective Date: 5th January 1983  Issued Date: 5th January 1983  Revocation Date: 31st March 1997  Discharge Type: Sewage Discharges - Final/Treated Effluent - Not Water Company  Discharge: Freshwater Stream/River  Environment:  Receiving Water: Freshwater River  <b>Status: Lapsed (under Environment Act 1995, Schedule 23)</b>  Positional Accuracy: Located by supplier to within 100m</p>	A17NE (NW)	674	2	516720 135350
26	<p><b>Discharge Consents</b></p> <p>Operator: Mr Robert Ward  Property Type: DOMESTIC PROPERTY (SINGLE) (INCL FARM HOUSE)  Location: Canbury, Durfold Hill, Dorking Road, Warnham West Sussex  Authority: Environment Agency, Southern Region  Catchment Area: Not Given  Reference: P06490  Permit Version: 1  Effective Date: 20th January 1997  Issued Date: 20th January 1997  Revocation Date: Not Supplied  Discharge Type: Sewage Discharges - Final/Treated Effluent - Not Water Company  Discharge: Freshwater Stream/River  Environment:  Receiving Water: Freshwater River  <b>Status: New Consent (Water Resources Act 1991, Section 88 &amp; Schedule 10 as amended by Environment Act 1995)</b>  Positional Accuracy: Located by supplier to within 100m</p>	A17NE (NW)	679	2	516710 135350
27	<p><b>Discharge Consents</b></p> <p>Operator: Verve Investments Limited  Property Type: Undefined Or Other  Location: Graylands, Horsham, West Sussex  Authority: Environment Agency, Southern Region  Catchment Area: The River Arun  Reference: P00008  Permit Version: 1  Effective Date: 2nd May 1985  Issued Date: 2nd May 1985  Revocation Date: Not Supplied  Discharge Type: Sewage Discharges - Final/Treated Effluent - Not Water Company  Discharge: Freshwater Stream/River  Environment:  Receiving Water: Freshwater Stream Or River  <b>Status: Pre National Rivers Authority Legislation where issue date &lt; 01/09/1989</b>  Positional Accuracy: Located by supplier to within 100m</p>	A14NE (E)	702	2	517880 134780

Map ID	Details	Quadrant Reference (Compass Direction)	Estimated Distance From Site	Contact	NGR
28	<p><b>Discharge Consents</b></p> <p>Operator: Hall &amp; Woodhouse Ltd  Property Type: FOOD+BEVERAGE SERVICES/CAFE/RESTAURANT/PUB  Location: Dog And Duck Public House, Dorking Road, KINGSFOLD, West Sussex  Authority: Environment Agency, Southern Region  Catchment Area: Not Given  Reference: P03618  Permit Version: 1  Effective Date: 4th July 1991  Issued Date: 4th July 1991  Revocation Date: Not Supplied  Discharge Type: Sewage Discharges - Final/Treated Effluent - Not Water Company  Discharge: Freshwater Stream/River  Environment:  Receiving Water: Freshwater River  <b>Status: Post National Rivers Authority Legislation where issue date &gt; 31/08/1989</b>  Positional Accuracy: Located by supplier to within 100m</p>	A17NE (NW)	728	2	516700 135400
28	<p><b>Discharge Consents</b></p> <p>Operator: Mr N Norton  Property Type: DOMESTIC PROPERTY (SINGLE) (INCL FARM HOUSE)  Location: Burcombe Cottage, Durfold Hill, Warnham, West Sussex  Authority: Environment Agency, Southern Region  Catchment Area: The River Arun  Reference: P01871  Permit Version: 1  Effective Date: 1st July 1991  Issued Date: 1st July 1991  Revocation Date: Not Supplied  Discharge Type: Sewage Discharges - Final/Treated Effluent - Not Water Company  Discharge: Freshwater Stream/River  Environment:  Receiving Water: Freshwater Stream Or River  <b>Status: Post National Rivers Authority Legislation where issue date &gt; 31/08/1989</b>  Positional Accuracy: Located by supplier to within 100m</p>	A17NE (NW)	742	2	516730 135430
29	<p><b>Discharge Consents</b></p> <p>Operator: Mr C. Lucas  Property Type: Undefined Or Other  Location: Weston Place Farm, Warnham West Sussex  Authority: Environment Agency, Southern Region  Catchment Area: Not Given  Reference: D01078  Permit Version: 1  Effective Date: 21st May 1963  Issued Date: 21st May 1963  Revocation Date: Not Supplied  Discharge Type: Agriculture - Site Drainage  Discharge: Freshwater Stream/River  Environment:  Receiving Water: Freshwater River  <b>Status: Pre National Rivers Authority Legislation where issue date &lt; 01/09/1989</b>  Positional Accuracy: Located by supplier to within 100m</p>	A8SW (SW)	752	2	516760 133850
30	<p><b>Discharge Consents</b></p> <p>Operator: Brixton Estates Plc.  Property Type: REAL ESTATE ACTIVITIES/BUYING/SELLING/RENTING  Location: Langhurst Business Park, Langhurst Wood Road, Horsham, West Sussex  Authority: Environment Agency, Southern Region  Catchment Area: Not Given  Reference: P02021  Permit Version: 1  Effective Date: 5th December 1988  Issued Date: 5th December 1988  Revocation Date: 31st March 1997  Discharge Type: Discharge Of Other Matter-Surface Water  Discharge: Freshwater Stream/River  Environment:  Receiving Water: Freshwater River  <b>Status: Lapsed (under Environment Act 1995, Schedule 23)</b>  Positional Accuracy: Located by supplier to within 100m</p>	A19NW (NE)	758	2	517500 135400

Map ID	Details	Quadrant Reference (Compass Direction)	Estimated Distance From Site	Contact	NGR
31	<p><b>Discharge Consents</b></p> <p>Operator: Mr Paul Wilson  Property Type: DOMESTIC PROPERTY (SINGLE) (INCL FARM HOUSE)  Location: Gun Barn, Kingsfold Gun Barn, Dorking Road, Kingsfold, West Sussex, Rh12 3sa  Authority: Environment Agency, Southern Region  Catchment Area: The River Arun  Reference: P12666  Permit Version: 1  Effective Date: 9th February 2006  Issued Date: 9th February 2006  Revocation Date: Not Supplied  Discharge Type: Sewage Discharges - Final/Treated Effluent - Not Water Company  Discharge: Freshwater Stream/River  Environment:  Receiving Water: Tributary Of Boldings Brook  <b>Status:</b> <b>New Consent (Water Resources Act 1991, Section 88 &amp; Schedule 10 as amended by Environment Act 1995)</b>  Positional Accuracy: Located by supplier to within 10m</p>	A18NW (N)	778	2	516850 135510
32	<p><b>Discharge Consents</b></p> <p>Operator: Mrs S B Hodgson  Property Type: Undefined Or Other  Location: Geerings Farm, Warnham, Horsham, West Sussex  Authority: Environment Agency, Southern Region  Catchment Area: Not Supplied  Reference: D01371  Permit Version: 2  Effective Date: 26th March 1996  Issued Date: 26th March 1996  Revocation Date: Not Supplied  Discharge Type: Sewage Discharges - Final/Treated Effluent - Not Water Company  Discharge: Freshwater Stream/River  Environment:  Receiving Water: Freshwater River  <b>Status:</b> <b>New Consent (Water Resources Act 1991, Section 88 &amp; Schedule 10 as amended by Environment Act 1995)</b>  Positional Accuracy: Located by supplier to within 10m</p>	A12SW (W)	862	2	516150 134650
32	<p><b>Discharge Consents</b></p> <p>Operator: Mrs S B Hodgson  Property Type: DOMESTIC PROPERTY (SINGLE) (INCL FARM HOUSE)  Location: Geerings, Warnham, Horsham, West Sussex  Authority: Environment Agency, Southern Region  Catchment Area: Not Supplied  Reference: D01372  Permit Version: 1  Effective Date: 21st May 1963  Issued Date: 21st May 1963  Revocation Date: 31st March 1997  Discharge Type: Non Water Company (Private) Sewage  Discharge: Freshwater Stream/River  Environment:  Receiving Water: Freshwater River  <b>Status:</b> <b>Lapsed (under Environment Act 1995, Schedule 23)</b>  Positional Accuracy: Located by supplier to within 10m</p>	A12SW (W)	862	2	516150 134650
32	<p><b>Discharge Consents</b></p> <p>Operator: Mrs S B Hodgson  Property Type: Undefined Or Other  Location: Geerings Farm, Warnham, Horsham, West Sussex  Authority: Environment Agency, Southern Region  Catchment Area: Not Given  Reference: D01371  Permit Version: 1  Effective Date: 21st May 1963  Issued Date: 21st May 1963  Revocation Date: 26th March 1996  Discharge Type: Sewage Discharges - Final/Treated Effluent - Not Water Company  Discharge: Freshwater Stream/River  Environment:  Receiving Water: Freshwater River  <b>Status:</b> <b>Pre National Rivers Authority Legislation where issue date &lt; 01/09/1989</b>  Positional Accuracy: Located by supplier to within 100m</p>	A12SW (W)	862	2	516150 134650



Map ID	Details	Quadrant Reference (Compass Direction)	Estimated Distance From Site	Contact	NGR
33	<p><b>Discharge Consents</b></p> <p>Operator: Mrs M Blake-Dyke  Property Type: DOMESTIC PROPERTY (SINGLE) (INCL FARM HOUSE)  Location: Pondtail Farm, Langhurstwood Rd, Horsham, West Sussex  Authority: Environment Agency, Southern Region  Catchment Area: Not Supplied  Reference: P09302  Permit Version: 1  Effective Date: 28th June 2000  Issued Date: 28th June 2000  Revocation Date: Not Supplied  Discharge Type: Sewage Discharges - Final/Treated Effluent - Not Water Company  Discharge: Freshwater Stream/River  Environment:  Receiving Water: Freshwater River  <b>Status:</b> Pre National Rivers Authority Legislation where issue date &lt; 01/09/1989  Positional Accuracy: Located by supplier to within 10m</p>	A9SW (S)	888	2	517460 133720
34	<p><b>Discharge Consents</b></p> <p>Operator: Mrs G Jones And Mr &amp; Mrs Edgal  Property Type: DOMESTIC PROPERTY (SINGLE) (INCL FARM HOUSE)  Location: Upper Chickens, Dorking Road, Kingsfold, Nr Horsham, West Sussex, Rh12 3sa  Authority: Environment Agency, Southern Region  Catchment Area: Not Given  Reference: P05923  Permit Version: 1  Effective Date: 20th September 1995  Issued Date: 20th September 1995  Revocation Date: Not Supplied  Discharge Type: Sewage Discharges - Final/Treated Effluent - Not Water Company  Discharge: Freshwater Stream/River  Environment:  Receiving Water: Freshwater River  <b>Status:</b> Post National Rivers Authority Legislation where issue date &gt; 31/08/1989  Positional Accuracy: Located by supplier to within 100m</p>	A18NW (N)	895	2	516810 135620
35	<p><b>Discharge Consents</b></p> <p>Operator: Peter Gordan Rice  Property Type: WWTW (NOT WATER CO) (NOT STP AT A PRIVATE PREMISES)  Location: Stw Serving Pondtail Cottage, Langhurst Road, Horsham, West Sussex  Authority: Environment Agency, Southern Region  Catchment Area: Not Supplied  Reference: P010024  Permit Version: 1  Effective Date: 17th October 2001  Issued Date: 17th October 2001  Revocation Date: Not Supplied  Discharge Type: Sewage Discharges - Final/Treated Effluent - Not Water Company  Discharge: Freshwater Stream/River  Environment:  Receiving Water: Freshwater River  <b>Status:</b> Pre National Rivers Authority Legislation where issue date &lt; 01/09/1989  Positional Accuracy: Located by supplier to within 10m</p>	A9SW (SE)	904	2	517550 133740
36	<p><b>Discharge Consents</b></p> <p>Operator: Brixton Estates Plc.  Property Type: REAL ESTATE ACTIVITIES/BUYING/SELLING/RENTING  Location: Langhurst Business Park, Langhurst Wood Road, Horsham, West Sussex  Authority: Environment Agency, Southern Region  Catchment Area: Not Given  Reference: P02021  Permit Version: 1  Effective Date: 5th December 1988  Issued Date: 5th December 1988  Revocation Date: 31st March 1997  Discharge Type: Discharge Of Other Matter-Surface Water  Discharge: Freshwater Stream/River  Environment:  Receiving Water: Freshwater River  <b>Status:</b> Lapsed (under Environment Act 1995, Schedule 23)  Positional Accuracy: Located by supplier to within 100m</p>	A19NW (NE)	943	2	517500 135600

Map ID	Details	Quadrant Reference (Compass Direction)	Estimated Distance From Site	Contact	NGR
37	<p><b>Discharge Consents</b></p> <p>Operator: Brixton Estate Plc  Property Type: Undefined Or Other  Location: Langhurst Depot, Langhurst Wood Road, Horsham, West Sussex  Authority: Environment Agency, Southern Region  Catchment Area: Old-Arun 70  Reference: N01477  Permit Version: 1  Effective Date: 12th July 1982  Issued Date: 12th July 1982  Revocation Date: 30th January 1995  Discharge Type: Sewage Discharges - Final/Treated Effluent - Not Water Company  Discharge: Freshwater Stream/River  Environment:  Receiving Water: Freshwater Stream Or River  <b>Status:</b> Pre National Rivers Authority Legislation where issue date &lt; 01/09/1989  Positional Accuracy: Located by supplier to within 10m</p>	A23SE (N)	961	2	517340 135670
38	<p><b>Discharge Consents</b></p> <p>Operator: Mrs S Poole  Property Type: Undefined Or Other  Location: Durfold Manor Barn, Warnham, West Sussex, Rh12 3ry  Authority: Environment Agency, Southern Region  Catchment Area: Not Given  Reference: P06132  Permit Version: 1  Effective Date: 19th April 1996  Issued Date: 19th April 1996  Revocation Date: Not Supplied  Discharge Type: Sewage Discharges - Final/Treated Effluent - Not Water Company  Discharge: Freshwater Stream/River  Environment:  Receiving Water: Freshwater River  <b>Status:</b> New Consent (Water Resources Act 1991, Section 88 &amp; Schedule 10 as amended by Environment Act 1995)  Positional Accuracy: Located by supplier to within 100m</p>	A17SW (NW)	972	2	516200 135250
39	<p><b>Integrated Pollution Prevention And Control</b></p> <p>Name: Biffa Waste Services Ltd  Location: Brookhurst Wood Anaerobic Digestion Facility, Brookhurst Wood Waste Recycling And Management Park, Langhurst Wood Road,, Horsham, West Sussex, RH12 4QD  Authority: Environment Agency - South East Region, Solent &amp; South Downs Area  Permit Reference: VP3037EQ  Original Permit Ref: Rp3232uu  Effective Date: 12th February 2014  <b>Status:</b> Surrender Effective  Application Type: Surrender  App. Sub Type: Installation never operated  Positional Accuracy: Automatically positioned to the address  Activity Code: 1.1 A(1) (A)  Activity Description: Combustion; Any Fuel Greater Or Equal To 50Mw  Primary Activity: N  Activity Code: 5.3 A(1) (C) (II)  Activity Description: Other Waste Disposal; Non-Hazardous Waste &gt;50T/D By Physico-Chemical Treatment  Primary Activity: N  Activity Code: 0.0 Associated Process  Activity Description: Associated Process  Primary Activity: N  Activity Code: 5.3 A(1) (C) (I)  Activity Description: Other Waste Disposal; Non-Hazardous Waste &gt;50T/D By Biological Treatment  Primary Activity: Y</p>	A13NE (NE)	25	2	517140 134752

Map ID	Details	Quadrant Reference (Compass Direction)	Estimated Distance From Site	Contact	NGR
39	<p><b>Integrated Pollution Prevention And Control</b></p> <p>Name: Biffa Waste Services Ltd            Location: Brookhurst Wood Mbt Facility - Epr/Hp3238gw, Brookhurst Wood Mbt Facility, Langhurstwood Road,, Horsham, West Sussex, RH12 4QD            Authority: Environment Agency - South East Region, Solent &amp; South Downs Area            Permit Reference: BP3835EE            Original Permit Ref: Hp3238gw            Effective Date: 19th December 2013  <b>Status: Effective</b>            Application Type: Variation            App. Sub Type: Minor            Positional Accuracy: Automatically positioned to the address            Activity Code: 5.4 A(1) a) (i)            Activity Description: DISPOSAL OF &gt; 50 T/D NON-HAZARDOUS WASTE (&gt; 100 T/D IF ONLY AD) INVOLVING BIOLOGICAL TREATMENT            Primary Activity: Y            Activity Code: 0.0 Associated Process            Activity Description: Associated Process            Primary Activity: N            Activity Code: 5.4 A(1) (a) (ii)            Activity Description: DISPOSAL OF &gt; 50 T/D NON-HAZARDOUS WASTE (&gt; 100 T/D IF ONLY AD) INVOLVING PHYSICO-CHEMICAL TREATMENT            Primary Activity: N</p>	A13NE (NE)	25	2	517140 134752
39	<p><b>Integrated Pollution Prevention And Control</b></p> <p>Name: Biffa Waste Services Ltd            Location: Brookhurst Wood Waste Recycling &amp; Management Park Facility Epr/Hp3238gw/V002, Brookhurst Wood Recycling &amp; Waste Management Park, Langhurstwood Road,, HORSHAM, West Sussex, RH12 4QD            Authority: Environment Agency - South East Region, Solent &amp; South Downs Area            Permit Reference: BP3738NM            Original Permit Ref: Hp3238gw            Effective Date: 28th May 2013  <b>Status: Superseded By Variation</b>            Application Type: Variation            App. Sub Type: Minor            Positional Accuracy: Automatically positioned to the address            Activity Code: 0.0 Associated Process            Activity Description: Associated Process            Primary Activity: N            Activity Code: 5.4 A(1) (a) (ii)            Activity Description: DISPOSAL OF &gt; 50 T/D NON-HAZARDOUS WASTE (&gt; 100 T/D IF ONLY AD) INVOLVING PHYSICO-CHEMICAL TREATMENT            Primary Activity: N            Activity Code: 5.4 A(1) a) (i)            Activity Description: DISPOSAL OF &gt; 50 T/D NON-HAZARDOUS WASTE (&gt; 100 T/D IF ONLY AD) INVOLVING BIOLOGICAL TREATMENT            Primary Activity: Y</p>	A13NE (NE)	25	2	517140 134752
39	<p><b>Integrated Pollution Prevention And Control</b></p> <p>Name: Biffa Waste Services Ltd            Location: Brookhurst Wood Waste Recycling &amp; Management Park Facility Epr/Hp3238gw/V002, Brookhurst Wood Recycling &amp; Waste Management Park, Langhurstwood Road,, HORSHAM, West Sussex, RH12 4QD            Authority: Environment Agency - South East Region, Solent &amp; South Downs Area            Permit Reference: BP3337CG            Original Permit Ref: Hp3238gw            Effective Date: 20th December 2012  <b>Status: Superseded By Variation</b>            Application Type: Variation            App. Sub Type: Standard            Positional Accuracy: Automatically positioned to the address            Activity Code: 5.3 A(1) (C) (II)            Activity Description: Other Waste Disposal; Non-Hazardous Waste &gt;50T/D By Physico-Chemical Treatment            Primary Activity: N            Activity Code: 5.3 A(1) (C) (I)            Activity Description: Other Waste Disposal; Non-Hazardous Waste &gt;50T/D By Biological Treatment            Primary Activity: Y            Activity Code: 1.1 A(1) (B) (I)            Activity Description: Combustion; Recovered Oil Greater Or Equal To 3Mw But Less Than 50Mw            Primary Activity: N</p>	A13NE (NE)	25	2	517140 134752

Map ID	Details	Quadrant Reference (Compass Direction)	Estimated Distance From Site	Contact	NGR
39	<p><b>Integrated Pollution Prevention And Control</b></p> <p>Name: Biffa Waste Services Ltd            Location: Brookhurst Wood Landfill Site, Brookhurst Wood Landfill Site, Langhurstwood Road,, Warnham, West Sussex, RH12 4QD            Authority: Environment Agency, Southern Region            Permit Reference: TP3137TN            Original Permit Ref: Bv9896iy            Effective Date: 15th July 2010  <b>Status: Effective</b>            Application Type: Variation            App. Sub Type: Minor            Positional Accuracy: Automatically positioned to the address            Activity Code: 5.3 A(1) (C) (I)            Activity Description: Other Waste Disposal; Non-Hazardous Waste &gt;50T/D By Biological Treatment            Primary Activity: N            Activity Code: 5.2 A(1) (A)            Activity Description: Waste Landfilling; Greater Than 10 T/D With Capacity Greater Than 25,000T Excluding Inert Waste            Primary Activity: Y            Activity Code: 5.2 A(1) (A)            Activity Description: Waste Landfilling; Greater Than 10 T/D With Capacity Greater Than 25,000T Excluding Inert Waste            Primary Activity: N            Activity Code: 1.1 A(1) (B) (III)            Activity Description: Combustion; Waste Derived Fuel Greater Or Equal To 3Mw But Less Than 50Mw            Primary Activity: N            Activity Code: 0.0 Associated Process            Activity Description: Associated Process            Primary Activity: N</p>	A13NE (NE)	25	2	517140 134752
39	<p><b>Integrated Pollution Prevention And Control</b></p> <p>Name: Biffa Waste Service Limited            Location: Brookhurst Wood Mbt Facility, Brookhurst Wood Recycling &amp; Waste Management Park, Langhurstwood Road,, HORSHAM, West Sussex, RH12 4QD            Authority: Environment Agency - South East Region, Solent &amp; South Downs Area            Permit Reference: HP3238GW            Original Permit Ref: Hp3238gw            Effective Date: 5th July 2010  <b>Status: Superseded By Variation</b>            Application Type: Application            App. Sub Type: New            Positional Accuracy: Automatically positioned to the address            Activity Code: 1.1 A(1) (B) (I)            Activity Description: Combustion; Recovered Oil Greater Or Equal To 3Mw But Less Than 50Mw            Primary Activity: N            Activity Code: 5.3 A(1) (C) (I)            Activity Description: Other Waste Disposal; Non-Hazardous Waste &gt;50T/D By Biological Treatment            Primary Activity: Y            Activity Code: 5.3 A(1) (C) (II)            Activity Description: Other Waste Disposal; Non-Hazardous Waste &gt;50T/D By Physico-Chemical Treatment            Primary Activity: N</p>	A13NE (NE)	25	2	517140 134752
39	<p><b>Integrated Pollution Prevention And Control</b></p> <p>Name: Biffa Waste Service Limited            Location: Brookhurst Wood Mbt Facility, Brookhurst Wood Recycling &amp; Waste Management Park, Langhurstwood Road,, HORSHAM, West Sussex, RH12 4QD            Authority: Environment Agency, Southern Region            Permit Reference: HP3238GW            Original Permit Ref: Hp3238gw            Effective Date: 5th July 2010  <b>Status: Effective</b>            Application Type: Application            App. Sub Type: New            Positional Accuracy: Automatically positioned to the address            Activity Code: 5.3 A(1) (C) (II)            Activity Description: Other Waste Disposal; Non-Hazardous Waste &gt;50T/D By Physico-Chemical Treatment            Primary Activity: N            Activity Code: 1.1 A(1) (B) (I)            Activity Description: Combustion; Recovered Oil Greater Or Equal To 3Mw But Less Than 50Mw            Primary Activity: N            Activity Code: 5.3 A(1) (C) (I)            Activity Description: Other Waste Disposal; Non-Hazardous Waste &gt;50T/D By Biological Treatment            Primary Activity: Y</p>	A13NE (NE)	25	2	517140 134752

Map ID	Details	Quadrant Reference (Compass Direction)	Estimated Distance From Site	Contact	NGR
39	<p><b>Integrated Pollution Prevention And Control</b></p> <p>Name: Biffa Waste Services Ltd            Location: Brookhurst Wood Landfill Site, Langhurstwood Road, Horsham, West Sussex, RH12 4QD            Authority: Environment Agency, Southern Region            Permit Reference: VP3634UY            Original Permit Ref: Bv9896iy            Effective Date: 9th June 2010  <b>Status: Superseded By Variation</b>            Application Type: Variation            App. Sub Type: Substantial            Positional Accuracy: Automatically positioned to the address            Activity Code: 0.0 Associated Process            Activity Description: Associated Process            Primary Activity: N            Activity Code: 1.1 A(1) (B) (III)            Activity Description: Combustion; Waste Derived Fuel Greater Or Equal To 3Mw But Less Than 50Mw            Primary Activity: N            Activity Code: 5.3 A(1) (C) (I)            Activity Description: Other Waste Disposal; Non-Hazardous Waste &gt;50T/D By Biological Treatment            Primary Activity: N            Activity Code: 5.2 A(1) (A)            Activity Description: Waste Landfilling; Greater Than 10 T/D With Capacity Greater Than 25,000T Excluding Inert Waste            Primary Activity: Y            Activity Code: 5.2 A(1) (A)            Activity Description: Waste Landfilling; Greater Than 10 T/D With Capacity Greater Than 25,000T Excluding Inert Waste            Primary Activity: N</p>	A13NE (NE)	25	2	517140 134752
39	<p><b>Integrated Pollution Prevention And Control</b></p> <p>Name: Biffa Waste Services Ltd            Location: Brookhurstwood Landfill Site, Brookhurst Wood Landfill Site, Langhurstwood Road,, Warnham, West Sussex, RH12 4QD            Authority: Environment Agency, Southern Region            Permit Reference: PP3235KQ            Original Permit Ref: Bv9896iy            Effective Date: 4th March 2010  <b>Status: Superseded By Variation</b>            Application Type: Variation            App. Sub Type: Substantial            Positional Accuracy: Automatically positioned to the address            Activity Code: 5.2 A(1) (A)            Activity Description: Waste Landfilling; Greater Than 10 T/D With Capacity Greater Than 25,000T Excluding Inert Waste            Primary Activity: Y</p>	A13NE (NE)	25	2	517140 134752
39	<p><b>Integrated Pollution Prevention And Control</b></p> <p>Name: Biffa Waste Services Ltd            Location: Brookhurstwood Landfill Site, Brookhurst Wood Landfill Site, Langhurstwood Road,, Warnham, West Sussex, RH12 4QD            Authority: Environment Agency, Southern Region            Permit Reference: BP3137KF            Original Permit Ref: Bv9896iy            Effective Date: 25th February 2010  <b>Status: Superseded By Variation</b>            Application Type: Variation            App. Sub Type: Minor            Positional Accuracy: Automatically positioned to the address            Activity Code: 5.2 A(1) (A)            Activity Description: Waste Landfilling; Greater Than 10 T/D With Capacity Greater Than 25,000T Excluding Inert Waste            Primary Activity: Y</p>	A13NE (NE)	25	2	517140 134752

Map ID	Details	Quadrant Reference (Compass Direction)	Estimated Distance From Site	Contact	NGR
39	<p><b>Integrated Pollution Prevention And Control</b></p> <p>Name: Biffa Waste Services Ltd            Location: Brookhurst Wood Anaerobic Digestion Facility, Brookhurst Wood Waste Recycling And Management Park, Langhurst Wood Road,, Horsham, West Sussex, RH12 4QD</p> <p>Authority: Environment Agency - South East Region, Solent &amp; South Downs Area            Permit Reference: RP3232UU            Original Permit Ref: Rp3232uu            Effective Date: 11th February 2009</p> <p><b>Status: Superseded By Variation</b></p> <p>Application Type: Application            App. Sub Type: New            Positional Accuracy: Automatically positioned to the address</p> <p>Activity Code: 5.3 A(1) (C) (II)            Activity Description: Other Waste Disposal; Non-Hazardous Waste &gt;50T/D By Physico-Chemical Treatment</p> <p>Primary Activity: N            Activity Code: 0.0 Associated Process            Activity Description: Associated Process</p> <p>Primary Activity: N            Activity Code: 1.1 A(1) (A)            Activity Description: Combustion; Any Fuel Greater Or Equal To 50Mw</p> <p>Primary Activity: N            Activity Code: 5.3 A(1) (C) (I)            Activity Description: Other Waste Disposal; Non-Hazardous Waste &gt;50T/D By Biological Treatment</p> <p>Primary Activity: Y</p>	A13NE (NE)	25	2	517140 134752
39	<p><b>Integrated Pollution Prevention And Control</b></p> <p>Name: Biffa Waste Services Ltd            Location: Brookhurst Wood Landfill Site, Langhurstwood Road, Horsham, West Sussex, RH12 4QD</p> <p>Authority: Environment Agency, Southern Region            Permit Reference: RP3232UU            Original Permit Ref: Rp3232uu            Effective Date: 11th February 2009</p> <p><b>Status: Effective</b></p> <p>Application Type: Application            App. Sub Type: New            Positional Accuracy: Automatically positioned to the address</p> <p>Activity Code: 1.1 A(1) (A)            Activity Description: Combustion; Any Fuel Greater Or Equal To 50Mw</p> <p>Primary Activity: N            Activity Code: 5.3 A(1) (C) (I)            Activity Description: Other Waste Disposal; Non-Hazardous Waste &gt;50T/D By Biological Treatment</p> <p>Primary Activity: Y            Activity Code: 5.3 A(1) (C) (II)            Activity Description: Other Waste Disposal; Non-Hazardous Waste &gt;50T/D By Physico-Chemical Treatment</p> <p>Primary Activity: N            Activity Code: 0.0 Associated Process            Activity Description: Associated Process</p> <p>Primary Activity: N</p>	A13NE (NE)	25	2	517140 134752
39	<p><b>Integrated Pollution Prevention And Control</b></p> <p>Name: Biffa Waste Services Ltd            Location: Brookhurstwood Landfill Site, Brookhurst Wood Landfill Site, Langhurstwood Road,, Warnham, West Sussex, RH12 4QD</p> <p>Authority: Environment Agency, Southern Region            Permit Reference: BP3739GQ            Original Permit Ref: Bv9896iy            Effective Date: 30th September 2008</p> <p><b>Status: Superseded By Variation</b></p> <p>Application Type: Variation            App. Sub Type: Minor            Positional Accuracy: Automatically positioned to the address</p> <p>Activity Code: 5.2 A(1) (A)            Activity Description: Waste Landfilling; Greater Than 10 T/D With Capacity Greater Than 25,000T Excluding Inert Waste</p> <p>Primary Activity: Y</p>	A13NE (NE)	25	2	517140 134752

Map ID	Details	Quadrant Reference (Compass Direction)	Estimated Distance From Site	Contact	NGR
39	<p><b>Integrated Pollution Prevention And Control</b></p> <p>Name: Biffa Waste Services Ltd            Location: Brookhurst Wood Landfill Site, Langhurstwood Road, Horsham, West Sussex, RH12 4QD            Authority: Environment Agency, Southern Region            Permit Reference: AP3236LF            Original Permit Ref: Bv9896iy            Effective Date: 4th June 2008  <b>Status: Superseded By Variation</b>            Application Type: Variation            App. Sub Type: Minor            Positional Accuracy: Automatically positioned to the address            Activity Code: 5.2 A(1) (A)            Activity Description: Waste Landfilling; Greater Than 10 T/D With Capacity Greater Than 25,000T Excluding Inert Waste            Primary Activity: Y</p>	A13NE (NE)	25	2	517140 134752
39	<p><b>Integrated Pollution Prevention And Control</b></p> <p>Name: Biffa Waste Services Ltd            Location: Brookhurst Wood Landfill Site, Langhurstwood Road, HORSHAM, West Sussex, RH12 4QD            Authority: Environment Agency, Southern Region            Permit Reference: Up3031sp            Original Permit Ref: Bv9896iy            Effective Date: 11th October 2005  <b>Status: Superseded By Variation</b>            Application Type: Variation            App. Sub Type: Standard            Positional Accuracy: Automatically positioned to the address            Activity Code: 5.2 A(1) (A)            Activity Description: Waste Landfilling; Greater Than 10 T/D With Capacity Greater Than 25,000T Excluding Inert Waste            Primary Activity: Y</p>	A13NE (NE)	25	2	517140 134752
39	<p><b>Integrated Pollution Prevention And Control</b></p> <p>Name: Biffa Waste Services Ltd            Location: Brookhurstwood Landfill Site, Langhurstwood Road, Warnham, Horsham, WEST SUSSEX, RH12 4QD            Authority: Environment Agency, Southern Region            Permit Reference: Bv9896iy            Original Permit Ref: Bv9896iy            Effective Date: 19th January 2005  <b>Status: Superseded By Variation</b>            Application Type: Application            App. Sub Type: New            Positional Accuracy: Automatically positioned to the address            Activity Code: 5.2 A(1) (A)            Activity Description: Waste Landfilling; Greater Than 10 T/D With Capacity Greater Than 25,000T Excluding Inert Waste            Primary Activity: Y</p>	A13NE (NE)	25	2	517140 134752
39	<p><b>Integrated Pollution Prevention And Control</b></p> <p>Name: Biffa Waste Services Ltd            Location: Brookhurst Wood Landfill Site - Epr/Bv9896iy, Brookhurst Wood Landfill Site, Langhurstwood Road,, Warnham, West Sussex, RH12 4QD            Authority: Environment Agency - South East Region, Solent &amp; South Downs Area            Permit Reference: XP3500BE            Original Permit Ref: Bv9896iy            Effective Date: 16th March 2021  <b>Status: Effective</b>            Application Type: Variation            App. Sub Type: Minor            Positional Accuracy: Automatically positioned to the address            Activity Code: 5.2 A(1) (A)            Activity Description: Waste Landfilling; Greater Than 10 T/D With Capacity Greater Than 25,000T Excluding Inert Waste            Primary Activity: Y            Activity Code: 5.4 A(1) a) (i)            Activity Description: DISPOSAL OF &gt; 50 T/D NON-HAZARDOUS WASTE (&gt; 100 T/D IF ONLY AD) INVOLVING BIOLOGICAL TREATMENT            Primary Activity: N            Activity Code: 0.0 Associated Process            Activity Description: Associated Process            Primary Activity: N</p>	A13NE (N)	27	2	517135 134754

Map ID	Details	Quadrant Reference (Compass Direction)	Estimated Distance From Site	Contact	NGR
39	<p><b>Integrated Pollution Prevention And Control</b></p> <p>Name: Biffa Waste Services Ltd            Location: Brookhurst Wood Landfill Site, Brookhurst Wood Landfill Site, Langhurstwood Road, ,, Warnham, West Sussex, RH12 4QD            Authority: Environment Agency - South East Region, Solent &amp; South Downs Area            Permit Reference: CP3032AN            Original Permit Ref: Bv9896iy            Effective Date: 14th September 2016  <b>Status: Superseded By Variation</b>            Application Type: Variation            App. Sub Type: Simple Standard Variation            Positional Accuracy: Automatically positioned to the address            Activity Code: 0.0 Associated Process            Activity Description: Associated Process            Primary Activity: N            Activity Code: 5.2 A(1) (A)            Activity Description: Waste Landfilling; Greater Than 10 T/D With Capacity Greater Than 25,000T Excluding Inert Waste            Primary Activity: Y            Activity Code: 5.4 A(1) a) (i)            Activity Description: DISPOSAL OF &gt; 50 T/D NON-HAZARDOUS WASTE (&gt; 100 T/D IF ONLY AD) INVOLVING BIOLOGICAL TREATMENT            Primary Activity: N</p>	A13NE (N)	27	2	517135 134754
39	<p><b>Integrated Pollution Prevention And Control</b></p> <p>Name: Biffa Waste Services Ltd            Location: BROOKHURST WOOD LANDFILL SITE, Brookhurst Wood Landfill Site, Langhurstwood Road, ,, Warnham, West Sussex, RH12 4QD            Authority: Environment Agency - South East Region, Solent &amp; South Downs Area            Permit Reference: FP3735NS            Original Permit Ref: Bv9896iy            Effective Date: 30th May 2013  <b>Status: Superseded By Variation</b>            Application Type: Variation            App. Sub Type: Minor            Positional Accuracy: Automatically positioned to the address            Activity Code: 5.2 A(1) (A)            Activity Description: Waste Landfilling; Greater Than 10 T/D With Capacity Greater Than 25,000T Excluding Inert Waste            Primary Activity: Y            Activity Code: 0.0 Associated Process            Activity Description: Associated Process            Primary Activity: N            Activity Code: 5.4 A(1) a) (i)            Activity Description: DISPOSAL OF &gt; 50 T/D NON-HAZARDOUS WASTE (&gt; 100 T/D IF ONLY AD) INVOLVING BIOLOGICAL TREATMENT            Primary Activity: N</p>	A13NE (N)	27	2	517135 134754
39	<p><b>Integrated Pollution Prevention And Control</b></p> <p>Name: Biffa Waste Services Ltd            Location: BROOKHURST WOOD LANDFILL SITE, Brookhurst Wood Landfill Site, Langhurstwood Road, ,, Warnham, West Sussex, RH12 4QD            Authority: Environment Agency - South East Region, Solent &amp; South Downs Area            Permit Reference: FP3535CF            Original Permit Ref: Bv9896iy            Effective Date: 3rd February 2012  <b>Status: Superseded By Variation</b>            Application Type: Variation            App. Sub Type: Minor            Positional Accuracy: Automatically positioned to the address            Activity Code: 5.2 A(1) (A)            Activity Description: Waste Landfilling; Greater Than 10 T/D With Capacity Greater Than 25,000T Excluding Inert Waste            Primary Activity: N            Activity Code: 0.0 Associated Process            Activity Description: Associated Process            Primary Activity: N            Activity Code: 5.2 A(1) (A)            Activity Description: Waste Landfilling; Greater Than 10 T/D With Capacity Greater Than 25,000T Excluding Inert Waste            Primary Activity: Y            Activity Code: 1.1 A(1) (B) (III)            Activity Description: Combustion; Waste Derived Fuel Greater Or Equal To 3Mw But Less Than 50Mw            Primary Activity: N            Activity Code: 5.3 A(1) (C) (I)            Activity Description: Other Waste Disposal; Non-Hazardous Waste &gt;50T/D By Biological Treatment            Primary Activity: N</p>	A13NE (N)	27	2	517135 134754



Map ID	Details	Quadrant Reference (Compass Direction)	Estimated Distance From Site	Contact	NGR
39	<p><b>Integrated Pollution Prevention And Control</b></p> <p>Name: Biffa Waste Services Ltd            Location: BROOKHURST WOOD LANDFILL SITE, Brookhurst Wood Landfill Site, Langhurstwood Road, ,, Warnham, West Sussex, RH12 4QD            Authority: Environment Agency - South East Region, Solent &amp; South Downs Area            Permit Reference: NP3837FK            Original Permit Ref: Bv9896iy            Effective Date: 18th January 2012  <b>Status: Superseded By Variation</b>            Application Type: Variation            App. Sub Type: Minor            Positional Accuracy: Automatically positioned to the address            Activity Code: 0.0 Associated Process            Activity Description: Associated Process            Primary Activity: N            Activity Code: 5.3 A(1) (C) (I)            Activity Description: Other Waste Disposal; Non-Hazardous Waste &gt;50T/D By Biological Treatment            Primary Activity: N            Activity Code: 5.2 A(1) (A)            Activity Description: Waste Landfilling; Greater Than 10 T/D With Capacity Greater Than 25,000T Excluding Inert Waste            Primary Activity: Y            Activity Code: 5.2 A(1) (A)            Activity Description: Waste Landfilling; Greater Than 10 T/D With Capacity Greater Than 25,000T Excluding Inert Waste            Primary Activity: N            Activity Code: 1.1 A(1) (B) (III)            Activity Description: Combustion; Waste Derived Fuel Greater Or Equal To 3Mw But Less Than 50Mw            Primary Activity: N</p>	A13NE (N)	27	2	517135 134754
39	<p><b>Integrated Pollution Prevention And Control</b></p> <p>Name: Biffa Waste Services Ltd            Location: BROOKHURST WOOD LANDFILL SITE, Brookhurst Wood Landfill Site, Langhurstwood Road, ,, Warnham, West Sussex, RH12 4QD            Authority: Environment Agency - South East Region, Solent &amp; South Downs Area            Permit Reference: TP3137TN            Original Permit Ref: Bv9896iy            Effective Date: 15th July 2010  <b>Status: Superseded By Variation</b>            Application Type: Variation            App. Sub Type: Minor            Positional Accuracy: Automatically positioned to the address            Activity Code: 5.3 A(1) (C) (I)            Activity Description: Other Waste Disposal; Non-Hazardous Waste &gt;50T/D By Biological Treatment            Primary Activity: N            Activity Code: 5.2 A(1) (A)            Activity Description: Waste Landfilling; Greater Than 10 T/D With Capacity Greater Than 25,000T Excluding Inert Waste            Primary Activity: Y            Activity Code: 5.2 A(1) (A)            Activity Description: Waste Landfilling; Greater Than 10 T/D With Capacity Greater Than 25,000T Excluding Inert Waste            Primary Activity: N            Activity Code: 1.1 A(1) (B) (III)            Activity Description: Combustion; Waste Derived Fuel Greater Or Equal To 3Mw But Less Than 50Mw            Primary Activity: N            Activity Code: 0.0 Associated Process            Activity Description: Associated Process            Primary Activity: N</p>	A13NE (N)	27	2	517135 134754

Map ID	Details	Quadrant Reference (Compass Direction)	Estimated Distance From Site	Contact	NGR
39	<p><b>Integrated Pollution Prevention And Control</b></p> <p>Name: Biffa Waste Services Ltd            Location: BROOKHURST WOOD LANDFILL SITE, Brookhurst Wood Landfill Site, Langhurstwood Road, ,, Warnham, West Sussex, RH12 4QD            Authority: Environment Agency - South East Region, Solent &amp; South Downs Area            Permit Reference: VP3634UY            Original Permit Ref: Bv9896iy            Effective Date: 9th June 2010  <b>Status: Superseded By Variation</b>            Application Type: Variation            App. Sub Type: Substantial            Positional Accuracy: Automatically positioned to the address            Activity Code: 0.0 Associated Process            Activity Description: Associated Process            Primary Activity: N            Activity Code: 1.1 A(1) (B) (III)            Activity Description: Combustion; Waste Derived Fuel Greater Or Equal To 3Mw But Less Than 50Mw            Primary Activity: N            Activity Code: 5.2 A(1) (A)            Activity Description: Waste Landfilling; Greater Than 10 T/D With Capacity Greater Than 25,000T Excluding Inert Waste            Primary Activity: N            Activity Code: 5.3 A(1) (C) (I)            Activity Description: Other Waste Disposal; Non-Hazardous Waste &gt;50T/D By Biological Treatment            Primary Activity: N            Activity Code: 5.2 A(1) (A)            Activity Description: Waste Landfilling; Greater Than 10 T/D With Capacity Greater Than 25,000T Excluding Inert Waste            Primary Activity: Y</p>	A13NE (N)	27	2	517135 134754
39	<p><b>Integrated Pollution Prevention And Control</b></p> <p>Name: Biffa Waste Services Ltd            Location: BROOKHURSTWOOD LANDFILL SITE, Brookhurst Wood Landfill Site, Langhurstwood Road, ,, Warnham, West Sussex, RH12 4QD            Authority: Environment Agency - South East Region, Solent &amp; South Downs Area            Permit Reference: PP3235KQ            Original Permit Ref: Bv9896iy            Effective Date: 4th March 2010  <b>Status: Superseded By Variation</b>            Application Type: Variation            App. Sub Type: Substantial            Positional Accuracy: Automatically positioned to the address            Activity Code: 5.2 A(1) (A)            Activity Description: Waste Landfilling; Greater Than 10 T/D With Capacity Greater Than 25,000T Excluding Inert Waste            Primary Activity: Y</p>	A13NE (N)	27	2	517135 134754
39	<p><b>Integrated Pollution Prevention And Control</b></p> <p>Name: Biffa Waste Services Ltd            Location: BROOKHURSTWOOD LANDFILL SITE, Brookhurst Wood Landfill Site, Langhurstwood Road, ,, Warnham, West Sussex, RH12 4QD            Authority: Environment Agency - South East Region, Solent &amp; South Downs Area            Permit Reference: BP3137KF            Original Permit Ref: Bv9896iy            Effective Date: 25th February 2010  <b>Status: Superseded By Variation</b>            Application Type: Variation            App. Sub Type: Minor            Positional Accuracy: Automatically positioned to the address            Activity Code: 5.2 A(1) (A)            Activity Description: Waste Landfilling; Greater Than 10 T/D With Capacity Greater Than 25,000T Excluding Inert Waste            Primary Activity: Y</p>	A13NE (N)	27	2	517135 134754
39	<p><b>Integrated Pollution Prevention And Control</b></p> <p>Name: Biffa Waste Services Ltd            Location: BROOKHURSTWOOD LANDFILL SITE, Brookhurst Wood Landfill Site, Langhurstwood Road, ,, Warnham, West Sussex, RH12 4QD            Authority: Environment Agency - South East Region, Solent &amp; South Downs Area            Permit Reference: BP3739GQ            Original Permit Ref: Bv9896iy            Effective Date: 30th September 2008  <b>Status: Superseded By Variation</b>            Application Type: Variation            App. Sub Type: Minor            Positional Accuracy: Automatically positioned to the address            Activity Code: 5.2 A(1) (A)            Activity Description: Waste Landfilling; Greater Than 10 T/D With Capacity Greater Than 25,000T Excluding Inert Waste            Primary Activity: Y</p>	A13NE (N)	27	2	517135 134754

Map ID	Details	Quadrant Reference (Compass Direction)	Estimated Distance From Site	Contact	NGR
39	<p><b>Integrated Pollution Prevention And Control</b></p> <p>Name: Biffa Waste Services Ltd            Location: BROOKHURSTWOOD LANDFILL SITE, Brookhurst Wood Landfill Site, Langhurstwood Road, ,, Warnham, West Sussex, RH12 4QD            Authority: Environment Agency - South East Region, Solent &amp; South Downs Area            Permit Reference: AP3236LF            Original Permit Ref: Bv9896iy            Effective Date: 4th June 2008  <b>Status: Superseded By Variation</b>            Application Type: Variation            App. Sub Type: Minor            Positional Accuracy: Automatically positioned to the address            Activity Code: 5.2 A(1) (A)            Activity Description: Waste Landfilling; Greater Than 10 T/D With Capacity Greater Than 25,000T Excluding Inert Waste            Primary Activity: Y</p>	A13NE (N)	27	2	517135 134754
39	<p><b>Integrated Pollution Prevention And Control</b></p> <p>Name: Biffa Waste Services Ltd            Location: BROOKHURSTWOOD LANDFILL SITE, Brookhurst Wood Landfill Site, Langhurstwood Road, ,, HORSHAM, West Sussex, RH12 4QD            Authority: Environment Agency - South East Region, Solent &amp; South Downs Area            Permit Reference: UP3031SP            Original Permit Ref: Bv9896iy            Effective Date: 11th October 2005  <b>Status: Superseded By Variation</b>            Application Type: Variation            App. Sub Type: Standard            Positional Accuracy: Automatically positioned to the address            Activity Code: 5.2 A(1) (A)            Activity Description: Waste Landfilling; Greater Than 10 T/D With Capacity Greater Than 25,000T Excluding Inert Waste            Primary Activity: Y</p>	A13NE (N)	27	2	517135 134754
39	<p><b>Integrated Pollution Prevention And Control</b></p> <p>Name: Biffa Waste Services Ltd            Location: BROOKHURSTWOOD LANDFILL SITE, Brookhurst Wood Landfill Site, Langhurstwood Road, ,, Warnham, West Sussex, RH12 4QD            Authority: Environment Agency - South East Region, Solent &amp; South Downs Area            Permit Reference: BV9896IY            Original Permit Ref: Bv9896iy            Effective Date: 19th January 2005  <b>Status: Superseded By Variation</b>            Application Type: Application            App. Sub Type: New            Positional Accuracy: Automatically positioned to the address            Activity Code: 5.2 A(1) (A)            Activity Description: Waste Landfilling; Greater Than 10 T/D With Capacity Greater Than 25,000T Excluding Inert Waste            Primary Activity: Y</p>	A13NE (N)	27	2	517135 134754
39	<p><b>Integrated Pollution Prevention And Control</b></p> <p>Name: Biffa Waste Services Ltd            Location: Brookhurst Wood Landfill Site - Epr/Bv9896iy, Brookhurst Wood Landfill Site, Langhurstwood Road, ,, Warnham, West Sussex, RH12 4QD            Authority: Environment Agency - South East Region, Solent &amp; South Downs Area            Permit Reference: GP3837YD            Original Permit Ref: Bv9896iy            Effective Date: 5th September 2017  <b>Status: Superseded By Variation</b>            Application Type: Variation            App. Sub Type: Minor            Positional Accuracy: Automatically positioned to the address            Activity Code: 5.2 A(1) (A)            Activity Description: Waste Landfilling; Greater Than 10 T/D With Capacity Greater Than 25,000T Excluding Inert Waste            Primary Activity: Y            Activity Code: 0.0 Associated Process            Activity Description: Associated Process            Primary Activity: N            Activity Code: 5.4 A(1) a) (i)            Activity Description: DISPOSAL OF &gt; 50 T/D NON-HAZARDOUS WASTE (&gt; 100 T/D IF ONLY AD) INVOLVING BIOLOGICAL TREATMENT            Primary Activity: N</p>	A13NE (NE)	45	2	517154 134770

Map ID	Details	Quadrant Reference (Compass Direction)	Estimated Distance From Site	Contact	NGR
39	<p><b>Integrated Pollution Prevention And Control</b></p> <p>Name: Biffa Waste Services Ltd            Location: Brookhurst Wood Mbt Facility - Epr/Hp3238gw, Brookhurst Wood Mbt Facility, Langhurstwood Road,, RH12 4QD            Authority: Environment Agency - South East Region, Solent &amp; South Downs Area            Permit Reference: MP3701LD            Original Permit Ref: Hp3238gw            Effective Date: Not Supplied  <b>Status: Valid</b>            Application Type: Variation            App. Sub Type: Standard            Positional Accuracy: Located by supplier to within 10m            Activity Code: 5.4 A(1) (a) (ii)            Activity Description: DISPOSAL OF &gt; 50 T/D NON-HAZARDOUS WASTE (&gt; 100 T/D IF ONLY AD) INVOLVING PHYSICO-CHEMICAL TREATMENT            Primary Activity: N            Activity Code: 5.4 A(1) a) (i)            Activity Description: DISPOSAL OF &gt; 50 T/D NON-HAZARDOUS WASTE (&gt; 100 T/D IF ONLY AD) INVOLVING BIOLOGICAL TREATMENT            Primary Activity: Y            Activity Code: 0.0 Associated Process            Activity Description: Associated Process            Primary Activity: N</p>	A13NE (N)	51	2	517110 134790
40	<p><b>Integrated Pollution Prevention And Control</b></p> <p>Name: Britaniacrest Recycling Limited            Location: Wealden Works 3rs Facility - Epr/Cb3308td, Former Wealden Brickworks Wts, Langhurst Wood Road,Horsham,, West Sussex, RH12 4QD            Authority: Environment Agency - South East Region, Solent &amp; South Downs Area            Permit Reference: HP3700SD            Original Permit Ref: Hp3700sd            Effective Date: Not Supplied  <b>Status: Valid</b>            Application Type: Application            App. Sub Type: New            Positional Accuracy: Located by supplier to within 10m            Activity Code: 5.1 A(1) (B)            Activity Description: THE INCINERATION OF NON-HAZARDOUS WASTE IN AN INCINERATION OR CO-INCINERATION PLANT WITH A CAPACITY EXCEEDING 3 TONNES PER HOUR.            Primary Activity: Y</p>	A8NE (S)	249	2	517140 134310
41	<p><b>Local Authority Integrated Pollution Prevention And Control</b></p> <p>Name: Wienerberger Ltd            Location: Warnham Works, Langhurstwood Road, HORSHAM, West Sussex, RH12 4ZL            Authority: Horsham District Council, Environmental Health Department            Permit Reference: IPPC3            Dated: Not Supplied            Process Type: Mineral Industries            Description: Ceramic production  <b>Status: Permit Issued</b>            Positional Accuracy: Manually positioned to the address or location</p>	A13SW (S)	179	3	517057 134381
42	<p><b>Local Authority Pollution Prevention and Controls</b></p> <p>Name: Wienerberger Ltd            Location: Warnham Works, Langhurstwood Road, HORSHAM, West Sussex, RH12 4ZL            Authority: Horsham District Council, Environmental Health Department            Permit Reference: IPPC3            Dated: 30th September 1992            Process Type: Local Authority Pollution Prevention and Control            Description: PG3/2 Manufacture of heavy clay goods and refractory goods  <b>Status: Transferred to LAIPPC</b>            Positional Accuracy: Manually positioned to the address or location</p>	A13SW (S)	179	3	517057 134381
42	<p><b>Local Authority Pollution Prevention and Controls</b></p> <p>Name: Ambion Bricks            Location: Wealden South Works, Langhurstwood Road, HORSHAM, West Sussex, RH12 4ZL            Authority: Horsham District Council, Environmental Health Department            Permit Reference: Epa/App/5            Dated: 30th September 1992            Process Type: Local Authority Air Pollution Control            Description: PG3/2 Manufacture of heavy clay goods and refractory goods  <b>Status: Transferred to LAIPPC</b>            Positional Accuracy: Manually positioned to the address or location</p>	A13SW (S)	198	3	517061 134362

Map ID	Details	Quadrant Reference (Compass Direction)	Estimated Distance From Site	Contact	NGR
43	<p><b>Local Authority Pollution Prevention and Controls</b></p> <p>Name: Ambion Bricks            Location: Holbrook, Langhurstwood Road, HORSHAM, West Sussex, RH12 4QF            Authority: Horsham District Council, Environmental Health Department            Permit Reference: Epa/App/3            Dated: 30th September 1992            Process Type: Local Authority Air Pollution Control            Description: PG3/2 Manufacture of heavy clay goods and refractory goods            Status: <b>Authorisation revoked</b>            Positional Accuracy: Manually positioned to the address or location</p>	A8NW (S)	260	3	517069 134300
44	<p><b>Local Authority Pollution Prevention and Controls</b></p> <p>Name: Greens Accident &amp; Repair Centre            Location: The Transport Depot, Langhurstwood Road, HORSHAM, West Sussex, RH12 4QD            Authority: Horsham District Council, Environmental Health Department            Permit Reference: Epa/32a            Dated: 19th January 2000            Process Type: Local Authority Pollution Prevention and Control            Description: PG6/34 Respraying of road vehicles            Status: <b>Permitted</b>            Positional Accuracy: Manually positioned to the address or location</p>	A8NE (S)	551	3	517154 134008
44	<p><b>Local Authority Pollution Prevention and Controls</b></p> <p>Name: Greens Accident Repairs            Location: Transport Depot, Mercer Road, Horsham, Rh12 3rl            Authority: Horsham District Council, Environmental Health Department            Permit Reference: PPC32            Dated: 8th September 1998            Process Type: Local Authority Air Pollution Control            Description: PG6/34 Respraying of road vehicles            Status: <b>Permitted</b>            Positional Accuracy: Manually positioned to the address or location</p>	A8NE (S)	571	3	517156 133988
45	<p><b>Local Authority Pollution Prevention and Control Enforcements</b></p> <p>Location: Langhurstwood Road, Horsham, West Sussex, RH12            Type: Air Pollution Control Enforcement Notice            Reference: EPA/ENF/01/04            Date Issued: 30th April 2004            Enforcement Date: 20th November 2004            Details: Not Supplied            Positional Accuracy: Manually positioned to the address or location</p>	A13SW (S)	184	3	517081 134376
	<b>Nearest Surface Water Feature</b>	A13SW (W)	35	-	516979 134630
46	<p><b>Pollution Incidents to Controlled Waters</b></p> <p>Property Type: Waste Management Facilities            Location: BETWEEN A24 AND BROOKHURST WOOD LFS            Authority: Environment Agency, Southern Region            Pollutant: General Biodegradable : Household Domestic Waste            Note: Not Supplied            Incident Date: 10th September 1999            Incident Reference: 2809            Catchment Area: Arun            Receiving Water: Potential River            Cause of Incident: Other Cause            Incident Severity: Category 3 - Minor Incident            Positional Accuracy: Located by supplier to within 10m</p>	A17SE (NW)	416	2	516700 135000
47	<p><b>Pollution Incidents to Controlled Waters</b></p> <p>Property Type: Construction            Location: Tylden House, Sussex Health Care            Authority: Environment Agency, Southern Region            Pollutant: Sewage - Treated Effluent            Note: Unconsented Discharge From Tylden House; Dorking Road            Incident Date: 24th August 1998            Incident Reference: 2745            Catchment Area: Not Given            Receiving Water: Not Given            Cause of Incident: Leaking Underground Pipe            Incident Severity: Category 3 - Minor Incident            Positional Accuracy: Located by supplier to within 100m</p>	A17SE (NW)	474	2	516670 135055

Map ID	Details	Quadrant Reference (Compass Direction)	Estimated Distance From Site	Contact	NGR
48	<b>Pollution Incidents to Controlled Waters</b> Property Type: Miscellaneous Premises: Other Location: Station Road, WARNHAM Authority: Environment Agency, Southern Region Pollutant: Miscellaneous - Vehicle Washings And De Waxing Note: Washings From Bus Depot Getting Into Boldings Brook Incident Date: 19th December 1996 Incident Reference: 1977 Catchment Area: Not Given Receiving Water: Not Given Cause of Incident: Unknown Incident Severity: Category 3 - Minor Incident Positional Accuracy: Located by supplier to within 100m	A8NW (S)	561	2	517000 134000
49	<b>Pollution Incidents to Controlled Waters</b> Property Type: Industrial: Other Location: Location Description Not Available Authority: Environment Agency, Southern Region Pollutant: Oils - Gas Oil Note: Red Heating Oil In Boldings Brook Incident Date: 12th May 1997 Incident Reference: 2129 Catchment Area: Not Given Receiving Water: Not Given Cause of Incident: Oils/Related Products Incident Severity: Category 1 - Major Incident Positional Accuracy: Located by supplier to within 100m	A19NW (NE)	767	2	517520 135400
	<b>River Quality</b> Name: Boldings Bk GQA Grade: River Quality D Reach: Warnham Stw - Langhurst Estimated Distance (km): 1.3 Flow Rate: Flow less than 0.31 cumecs Flow Type: River Year: 2000	A13NW (W)	66	2	516944 134657
	<b>River Quality</b> Name: Boldings Bk GQA Grade: River Quality D Reach: Arun Conf - Warnham Stw Estimated Distance (km): 5 Flow Rate: Flow less than 0.31 cumecs Flow Type: River Year: 2000	A8NW (SW)	542	2	516837 134046
50	<b>Substantiated Pollution Incident Register</b> Authority: Environment Agency - Southern Region, Solent and South Downs Incident Date: 17th June 2001 Incident Reference: 9785 Water Impact: Category 4 - No Impact Air Impact: Category 2 - Significant Incident Land Impact: Category 4 - No Impact Positional Accuracy: Located by supplier to within 10m Pollutant: Atmospheric Pollutants And Effects: Sulphide Odour	A13SE (E)	145	2	517324 134654
51	<b>Substantiated Pollution Incident Register</b> Authority: Environment Agency - Southern Region, Solent and South Downs Incident Date: 18th June 2001 Incident Reference: 10016 Water Impact: Category 4 - No Impact Air Impact: Category 2 - Significant Incident Land Impact: Category 4 - No Impact Positional Accuracy: Located by supplier to within 10m Pollutant: Atmospheric Pollutants And Effects: Sulphide Odour	A13NE (NE)	154	2	517280 134830
52	<b>Substantiated Pollution Incident Register</b> Authority: Environment Agency - Southern Region, Solent and South Downs Incident Date: 8th June 2001 Incident Reference: 8196 Water Impact: Category 4 - No Impact Air Impact: Category 2 - Significant Incident Land Impact: Category 4 - No Impact Positional Accuracy: Located by supplier to within 10m Pollutant: Atmospheric Pollutants And Effects: Sulphide Odour	A13NE (NE)	249	2	517230 134960

Map ID	Details	Quadrant Reference (Compass Direction)	Estimated Distance From Site	Contact	NGR
53	<p><b>Substantiated Pollution Incident Register</b></p> <p>Authority: Environment Agency - Southern Region, Solent and South Downs            Incident Date: 16th June 2001            Incident Reference: 9708            Water Impact: Category 4 - No Impact            Air Impact: Category 2 - Significant Incident            Land Impact: Category 4 - No Impact            Positional Accuracy: Located by supplier to within 10m            Pollutant: Atmospheric Pollutants And Effects: Sulphide Odour</p>	A18SE (N)	316	2	517230 135030
54	<p><b>Substantiated Pollution Incident Register</b></p> <p>Authority: Environment Agency - Southern Region, Solent and South Downs            Incident Date: 11th May 2019            Incident Reference: 1700995            Water Impact: Category 4 - No Impact            Air Impact: Category 2 - Significant Incident            Land Impact: Category 4 - No Impact            Positional Accuracy: Located by supplier to within 10m            Pollutant: Atmospheric Pollutants and Effects: Other Odour</p>	A9NW (SE)	616	2	517492 134035
55	<p><b>Water Abstractions</b></p> <p>Operator: Wienerberger Limited            Licence Number: 25/088            Permit Version: 104            Location: Pond At Warnham Brickworks            Authority: Environment Agency, Southern Region            Abstraction: Other Industrial/Commercial/Public Services: General Use (Medium Loss)            Abstraction Type: Water may be abstracted from a single point            Source: Surface            Daily Rate (m3): Not Supplied            Yearly Rate (m3): Not Supplied            Details: Not Supplied            Authorised Start: 01 April            Authorised End: 31 March            Permit Start Date: 16th April 2019            Permit End Date: Not Supplied            Positional Accuracy: Located by supplier to within 10m</p>	A8NE (SE)	296	2	517312 134301
56	<p><b>Water Abstractions</b></p> <p>Operator: Wienerberger Limited            Licence Number: 25/088            Permit Version: 103            Location: Pond At Warnham Brickworks            Authority: Environment Agency, Southern Region            Abstraction: Other Industrial/Commercial/Public Services: General Use (Medium Loss)            Abstraction Type: Water may be abstracted from a single point            Source: Surface            Daily Rate (m3): Not Supplied            Yearly Rate (m3): Not Supplied            Details: See Licence Map            Authorised Start: 01 January            Authorised End: 31 December            Permit Start Date: 1st April 2016            Permit End Date: Not Supplied            Positional Accuracy: Located by supplier to within 100m</p>	A8NE (SE)	383	2	517300 134200
56	<p><b>Water Abstractions</b></p> <p>Operator: Wienerberger Limited            Licence Number: 25/088            Permit Version: 102            Location: Warnham Brickworks            Authority: Environment Agency, Southern Region            Abstraction: Other Industrial/Commercial/Public Services: General Use (Medium Loss)            Abstraction Type: Water may be abstracted from a single point            Source: Surface            Daily Rate (m3): Not Supplied            Yearly Rate (m3): Not Supplied            Details: See Licence Map            Authorised Start: 01 January            Authorised End: 31 December            Permit Start Date: 27th September 2004            Permit End Date: Not Supplied            Positional Accuracy: Located by supplier to within 100m</p>	A8NE (SE)	383	2	517300 134200

Map ID	Details	Quadrant Reference (Compass Direction)	Estimated Distance From Site	Contact	NGR
56	<b>Water Abstractions</b> Operator: Thebrickbusiness Licence Number: 25/088 Permit Version: 101 Location: Warnham Brickworks Authority: Environment Agency, Southern Region Abstraction: Other Industrial/Commercial/Public Services: General Use (Medium Loss) Abstraction Type: Water may be abstracted from a single point Source: Surface Daily Rate (m3): Not Supplied Yearly Rate (m3): Not Supplied Details: See Licence Map Authorised Start: 01 January Authorised End: 31 December Permit Start Date: 1st January 2003 Permit End Date: Not Supplied Positional Accuracy: Located by supplier to within 100m	A8NE (SE)	383	2	517300 134200
56	<b>Water Abstractions</b> Operator: Ambion Brick Co Ltd Licence Number: 25/088 Permit Version: 100 Location: Warnham Brickworks Authority: Environment Agency, Southern Region Abstraction: Other Industrial/Commercial/Public Services: General Use (Medium Loss) Abstraction Type: Water may be abstracted from a single point Source: Surface Daily Rate (m3): Not Supplied Yearly Rate (m3): Not Supplied Details: See Licence Map Authorised Start: 01 January Authorised End: 31 December Permit Start Date: 13th October 1997 Permit End Date: Not Supplied Positional Accuracy: Located by supplier to within 10m	A8NE (SE)	383	2	517300 134200
	<b>Groundwater Vulnerability Map</b> Combined Classification: Unproductive Aquifer (may have productive aquifer beneath) Combined Vulnerability: Unproductive Combined Aquifer: Unproductive Bedrock Aquifer, No Superficial Aquifer Pollutant Speed: Low Bedrock Flow: Well Connected Fractures Dilution: 300-550 mm/year Baseflow Index: 40-70% Superficial Patchiness: <90% Superficial Thickness: <3m Superficial Recharge: No Data	A13SW (S)	0	4	517092 134646
	<b>Groundwater Vulnerability - Soluble Rock Risk</b> None				
	<b>Bedrock Aquifer Designations</b> Aquifer Designation: Unproductive Strata	A13SW (S)	0	4	517092 134646
	<b>Superficial Aquifer Designations</b> No Data Available				
	<b>Extreme Flooding from Rivers or Sea without Defences</b> Type: Extent of Extreme Flooding from Rivers or Sea without Defences Flood Plain Type: Fluvial Models Boundary Accuracy: As Supplied	A13NW (NW)	19	2	517010 134705
	<b>Flooding from Rivers or Sea without Defences</b> Type: Extent of Flooding from Rivers or Sea without Defences Flood Plain Type: Fluvial Models Boundary Accuracy: As Supplied	A13NW (W)	47	2	516975 134670
	<b>Areas Benefiting from Flood Defences</b> None				
	<b>Flood Water Storage Areas</b> None				
	<b>Flood Defences</b> None				



Map ID	Details	Quadrant Reference (Compass Direction)	Estimated Distance From Site	Contact	NGR
57	<b>OS Water Network Lines</b> Watercourse Form: Inland river Watercourse Length: 879.0 Watercourse Level: On ground surface Permanent: True Watercourse Name: Boldings Brook Catchment Name: Rother and Arun Primacy: 1	A13SW (W)	37	5	516977 134628
58	<b>OS Water Network Lines</b> Watercourse Form: Inland river Watercourse Length: 366.2 Watercourse Level: On ground surface Permanent: True Watercourse Name: Not Supplied Catchment Name: Rother and Arun Primacy: 1	A13NW (NW)	58	5	516973 134762
59	<b>OS Water Network Lines</b> Watercourse Form: Inland river Watercourse Length: 242.1 Watercourse Level: On ground surface Permanent: True Watercourse Name: Boldings Brook Catchment Name: Rother and Arun Primacy: 1	A13NW (NW)	58	5	516983 134776
60	<b>OS Water Network Lines</b> Watercourse Form: Inland river Watercourse Length: 20.5 Watercourse Level: On ground surface Permanent: True Watercourse Name: Not Supplied Catchment Name: Rother and Arun Primacy: 2	A13SE (E)	211	5	517390 134649
61	<b>OS Water Network Lines</b> Watercourse Form: Inland river Watercourse Length: 7.6 Watercourse Level: On ground surface Permanent: True Watercourse Name: Not Supplied Catchment Name: Rother and Arun Primacy: 1	A13NW (N)	223	5	517006 134975
62	<b>OS Water Network Lines</b> Watercourse Form: Inland river Watercourse Length: 1.3 Watercourse Level: Underground Permanent: True Watercourse Name: Not Supplied Catchment Name: Rother and Arun Primacy: 1	A13NW (N)	223	5	517006 134975
63	<b>OS Water Network Lines</b> Watercourse Form: Inland river Watercourse Length: 3.2 Watercourse Level: On ground surface Permanent: True Watercourse Name: Not Supplied Catchment Name: Rother and Arun Primacy: 1	A13NW (N)	223	5	517005 134975
64	<b>OS Water Network Lines</b> Watercourse Form: Inland river Watercourse Length: 230.3 Watercourse Level: On ground surface Permanent: True Watercourse Name: Boldings Brook Catchment Name: Rother and Arun Primacy: 1	A13NW (N)	224	5	517002 134976
65	<b>OS Water Network Lines</b> Watercourse Form: Inland river Watercourse Length: 21.1 Watercourse Level: On ground surface Permanent: True Watercourse Name: Not Supplied Catchment Name: Rother and Arun Primacy: 2	A13SE (E)	227	5	517407 134652

Map ID	Details	Quadrant Reference (Compass Direction)	Estimated Distance From Site	Contact	NGR
66	<b>OS Water Network Lines</b> Watercourse Form: Inland river Watercourse Length: 19.1 Watercourse Level: On ground surface Permanent: True Watercourse Name: Not Supplied Catchment Name: Rother and Arun Primacy: 2	A13NE (E)	248	5	517427 134657
67	<b>OS Water Network Lines</b> Watercourse Form: Inland river Watercourse Length: 1.8 Watercourse Level: On ground surface Permanent: True Watercourse Name: Not Supplied Catchment Name: Rother and Arun Primacy: 2	A14NW (E)	266	5	517445 134663
68	<b>OS Water Network Lines</b> Watercourse Form: Inland river Watercourse Length: 25.6 Watercourse Level: On ground surface Permanent: True Watercourse Name: Not Supplied Catchment Name: Rother and Arun Primacy: 2	A14NW (E)	267	5	517447 134663
69	<b>OS Water Network Lines</b> Watercourse Form: Inland river Watercourse Length: 131.3 Watercourse Level: On ground surface Permanent: True Watercourse Name: Not Supplied Catchment Name: Rother and Arun Primacy: 1	A14NW (E)	285	5	517471 134667
70	<b>OS Water Network Lines</b> Watercourse Form: Inland river Watercourse Length: 90.2 Watercourse Level: On ground surface Permanent: True Watercourse Name: Not Supplied Catchment Name: Rother and Arun Primacy: 1	A14NW (E)	292	5	517471 134664
71	<b>OS Water Network Lines</b> Watercourse Form: Inland river Watercourse Length: 26.8 Watercourse Level: On ground surface Permanent: True Watercourse Name: Not Supplied Catchment Name: Rother and Arun Primacy: 1	A14NW (E)	298	5	517466 134798
72	<b>OS Water Network Lines</b> Watercourse Form: Inland river Watercourse Length: 4.1 Watercourse Level: Underground Permanent: True Watercourse Name: Not Supplied Catchment Name: Rother and Arun Primacy: 1	A12NE (W)	324	5	516714 134787
73	<b>OS Water Network Lines</b> Watercourse Form: Inland river Watercourse Length: 270.5 Watercourse Level: On ground surface Permanent: True Watercourse Name: Not Supplied Catchment Name: Rother and Arun Primacy: 1	A12NE (W)	328	5	516710 134788
74	<b>OS Water Network Lines</b> Watercourse Form: Inland river Watercourse Length: 7.8 Watercourse Level: On ground surface Permanent: True Watercourse Name: Not Supplied Catchment Name: Rother and Arun Primacy: 1	A8NW (S)	354	5	516926 134216

Map ID	Details	Quadrant Reference (Compass Direction)	Estimated Distance From Site	Contact	NGR
75	<b>OS Water Network Lines</b> Watercourse Form: Lake Watercourse Length: 19.9 Watercourse Level: On ground surface Permanent: True Watercourse Name: Not Supplied Catchment Name: Rother and Arun Primacy: 1	A8NW (S)	355	5	516916 134218
76	<b>OS Water Network Lines</b> Watercourse Form: Inland river Watercourse Length: 108.2 Watercourse Level: On ground surface Permanent: True Watercourse Name: Not Supplied Catchment Name: Rother and Arun Primacy: 1	A8NW (SW)	366	5	516901 134210
77	<b>OS Water Network Lines</b> Watercourse Form: Inland river Watercourse Length: 40.3 Watercourse Level: On ground surface Permanent: True Watercourse Name: Not Supplied Catchment Name: Rother and Arun Primacy: 1	A18SW (NW)	381	5	516886 135105
78	<b>OS Water Network Lines</b> Watercourse Form: Inland river Watercourse Length: 78.4 Watercourse Level: On ground surface Permanent: True Watercourse Name: Boldings Brook Catchment Name: Rother and Arun Primacy: 1	A18SW (NW)	381	5	516886 135105
79	<b>OS Water Network Lines</b> Watercourse Form: Inland river Watercourse Length: 119.1 Watercourse Level: On ground surface Permanent: True Watercourse Name: Boldings Brook Catchment Name: Rother and Arun Primacy: 1	A8NW (SW)	386	5	516802 134234
80	<b>OS Water Network Lines</b> Watercourse Form: Inland river Watercourse Length: 91.1 Watercourse Level: On ground surface Permanent: True Watercourse Name: Not Supplied Catchment Name: Rother and Arun Primacy: 1	A18SW (NW)	392	5	516847 135097
81	<b>OS Water Network Lines</b> Watercourse Form: Inland river Watercourse Length: 59.1 Watercourse Level: On ground surface Permanent: True Watercourse Name: Great Brookhurst Gill Catchment Name: Rother and Arun Primacy: 1	A18SW (N)	409	5	516995 135163
82	<b>OS Water Network Lines</b> Watercourse Form: Inland river Watercourse Length: 51.0 Watercourse Level: On ground surface Permanent: True Watercourse Name: Great Brookhurst Gill Catchment Name: Rother and Arun Primacy: 1	A18SW (N)	410	5	516949 135155
83	<b>OS Water Network Lines</b> Watercourse Form: Inland river Watercourse Length: 6.4 Watercourse Level: Underground Permanent: True Watercourse Name: Great Brookhurst Gill Catchment Name: Rother and Arun Primacy: 1	A18SW (N)	410	5	516917 135147

Map ID	Details	Quadrant Reference (Compass Direction)	Estimated Distance From Site	Contact	NGR
84	<b>OS Water Network Lines</b> Watercourse Form: Inland river Watercourse Length: 80.3 Watercourse Level: On ground surface Permanent: True Watercourse Name: Great Brookhurst Gill Catchment Name: Rother and Arun Primacy: 2	A18SW (N)	413	5	516950 135159
85	<b>OS Water Network Lines</b> Watercourse Form: Inland river Watercourse Length: 14.3 Watercourse Level: On ground surface Permanent: True Watercourse Name: Great Brookhurst Gill Catchment Name: Rother and Arun Primacy: 1	A18SW (N)	416	5	516913 135152
86	<b>OS Water Network Lines</b> Watercourse Form: Inland river Watercourse Length: 4.7 Watercourse Level: On ground surface Permanent: True Watercourse Name: Great Brookhurst Gill Catchment Name: Rother and Arun Primacy: 1	A18SW (N)	419	5	517004 135172
87	<b>OS Water Network Lines</b> Watercourse Form: Inland river Watercourse Length: 27.3 Watercourse Level: Underground Permanent: True Watercourse Name: Great Brookhurst Gill Catchment Name: Rother and Arun Primacy: 1	A18SW (N)	420	5	517009 135174
88	<b>OS Water Network Lines</b> Watercourse Form: Inland river Watercourse Length: 233.0 Watercourse Level: On ground surface Permanent: True Watercourse Name: Boldings Brook Catchment Name: Rother and Arun Primacy: 1	A18SW (N)	427	5	516901 135159
89	<b>OS Water Network Lines</b> Watercourse Form: Inland river Watercourse Length: 91.6 Watercourse Level: On ground surface Permanent: True Watercourse Name: Not Supplied Catchment Name: Rother and Arun Primacy: 1	A18SW (NW)	428	5	516759 135080
90	<b>OS Water Network Lines</b> Watercourse Form: Inland river Watercourse Length: 109.9 Watercourse Level: On ground surface Permanent: True Watercourse Name: Great Brookhurst Gill Catchment Name: Rother and Arun Primacy: 1	A18SW (N)	435	5	517061 135191
91	<b>OS Water Network Lines</b> Watercourse Form: Inland river Watercourse Length: 102.1 Watercourse Level: On ground surface Permanent: True Watercourse Name: Boldings Brook Catchment Name: Rother and Arun Primacy: 1	A7NE (SW)	466	5	516744 134176
92	<b>OS Water Network Lines</b> Watercourse Form: Inland river Watercourse Length: 45.7 Watercourse Level: On ground surface Permanent: True Watercourse Name: Geerings Gill Catchment Name: Rother and Arun Primacy: 1	A7NE (SW)	466	5	516744 134176

Map ID	Details	Quadrant Reference (Compass Direction)	Estimated Distance From Site	Contact	NGR
93	<b>OS Water Network Lines</b> Watercourse Form: Inland river Watercourse Length: 100.1 Watercourse Level: On ground surface Permanent: True Watercourse Name: Geerings Gill Catchment Name: Rother and Arun Primacy: 1	A7NE (SW)	466	5	516693 134217
94	<b>OS Water Network Lines</b> Watercourse Form: Inland river Watercourse Length: 4.5 Watercourse Level: Underground Permanent: True Watercourse Name: Great Brookhurst Gill Catchment Name: Rother and Arun Primacy: 1	A18SE (N)	473	5	517117 135220
95	<b>OS Water Network Lines</b> Watercourse Form: Inland river Watercourse Length: 395.6 Watercourse Level: On ground surface Permanent: True Watercourse Name: Great Brookhurst Gill Catchment Name: Rother and Arun Primacy: 1	A18SE (N)	474	5	517121 135221
96	<b>OS Water Network Lines</b> Watercourse Form: Inland river Watercourse Length: 266.3 Watercourse Level: On ground surface Permanent: True Watercourse Name: Geerings Gill Catchment Name: Rother and Arun Primacy: 1	A7NE (SW)	476	5	516619 134284
97	<b>OS Water Network Lines</b> Watercourse Form: Inland river Watercourse Length: 3.3 Watercourse Level: Underground Permanent: True Watercourse Name: Geerings Gill Catchment Name: Rother and Arun Primacy: 1	A7NE (SW)	497	5	516629 134238
98	<b>OS Water Network Lines</b> Watercourse Form: Inland river Watercourse Length: 43.7 Watercourse Level: On ground surface Permanent: True Watercourse Name: Not Supplied Catchment Name: Rother and Arun Primacy: 1	A12SE (W)	530	5	516501 134405
99	<b>OS Water Network Lines</b> Watercourse Form: Inland river Watercourse Length: 119.0 Watercourse Level: On ground surface Permanent: True Watercourse Name: Boldings Brook Catchment Name: Rother and Arun Primacy: 1	A7NE (SW)	545	5	516755 134078
100	<b>OS Water Network Lines</b> Watercourse Form: Inland river Watercourse Length: 2.2 Watercourse Level: On ground surface Permanent: True Watercourse Name: Not Supplied Catchment Name: Rother and Arun Primacy: 1	A7NE (SW)	545	5	516755 134078
101	<b>OS Water Network Lines</b> Watercourse Form: Inland river Watercourse Length: 89.3 Watercourse Level: Not Supplied Permanent: True Watercourse Name: Not Supplied Catchment Name: Rother and Arun Primacy: 1	A7NE (SW)	547	5	516754 134077

Map ID	Details	Quadrant Reference (Compass Direction)	Estimated Distance From Site	Contact	NGR
102	<b>OS Water Network Lines</b> Watercourse Form: Inland river Watercourse Length: 333.0 Watercourse Level: On ground surface Permanent: True Watercourse Name: Geerings Gill Catchment Name: Rother and Arun Primacy: 1	A12SE (SW)	561	5	516479 134370
103	<b>OS Water Network Lines</b> Watercourse Form: Inland river Watercourse Length: 116.2 Watercourse Level: On ground surface Permanent: True Watercourse Name: Not Supplied Catchment Name: Rother and Arun Primacy: 1	A7NE (SW)	598	5	516665 134070
104	<b>OS Water Network Lines</b> Watercourse Form: Lake Watercourse Length: 16.0 Watercourse Level: On ground surface Permanent: True Watercourse Name: Not Supplied Catchment Name: Rother and Arun Primacy: 1	A8NW (SW)	600	5	516767 134011
105	<b>OS Water Network Lines</b> Watercourse Form: Inland river Watercourse Length: 379.2 Watercourse Level: On ground surface Permanent: True Watercourse Name: Boldings Brook Catchment Name: Rother and Arun Primacy: 1	A18NW (N)	604	5	516877 135337
106	<b>OS Water Network Lines</b> Watercourse Form: Inland river Watercourse Length: 183.9 Watercourse Level: On ground surface Permanent: True Watercourse Name: Durfold Gill Catchment Name: Rother and Arun Primacy: 1	A18SW (N)	606	5	516838 135327
107	<b>OS Water Network Lines</b> Watercourse Form: Inland river Watercourse Length: 18.8 Watercourse Level: On ground surface Permanent: True Watercourse Name: Not Supplied Catchment Name: Rother and Arun Primacy: 1	A7NE (SW)	607	5	516751 134011
108	<b>OS Water Network Lines</b> Watercourse Form: Inland river Watercourse Length: 781.9 Watercourse Level: On ground surface Permanent: True Watercourse Name: Boldings Brook Catchment Name: Rother and Arun Primacy: 1	A7NE (SW)	615	5	516732 134011
109	<b>OS Water Network Lines</b> Watercourse Form: Inland river Watercourse Length: 35.0 Watercourse Level: On ground surface Permanent: True Watercourse Name: Not Supplied Catchment Name: Rother and Arun Primacy: 1	A19SW (NE)	640	5	517744 135017
110	<b>OS Water Network Lines</b> Watercourse Form: Inland river Watercourse Length: 237.6 Watercourse Level: On ground surface Permanent: True Watercourse Name: Not Supplied Catchment Name: Rother and Arun Primacy: 1	A9NW (SE)	645	5	517610 134090

Map ID	Details	Quadrant Reference (Compass Direction)	Estimated Distance From Site	Contact	NGR
111	<b>OS Water Network Lines</b> Watercourse Form: Inland river Watercourse Length: 62.8 Watercourse Level: On ground surface Permanent: True Watercourse Name: Not Supplied Catchment Name: Rother and Arun Primacy: 1	A9NW (SE)	650	5	517729 134232
112	<b>OS Water Network Lines</b> Watercourse Form: Inland river Watercourse Length: 67.2 Watercourse Level: On ground surface Permanent: True Watercourse Name: Not Supplied Catchment Name: Rother and Arun Primacy: 1	A9NW (SE)	651	5	517725 134222
113	<b>OS Water Network Lines</b> Watercourse Form: Inland river Watercourse Length: 81.3 Watercourse Level: On ground surface Permanent: True Watercourse Name: Not Supplied Catchment Name: Rother and Arun Primacy: 2	A9NW (SE)	651	5	517725 134222
114	<b>OS Water Network Lines</b> Watercourse Form: Inland river Watercourse Length: 93.1 Watercourse Level: On ground surface Permanent: True Watercourse Name: Durfold Gill Catchment Name: Rother and Arun Primacy: 1	A17SE (NW)	660	5	516663 135298
115	<b>OS Water Network Lines</b> Watercourse Form: Inland river Watercourse Length: 70.2 Watercourse Level: Not Supplied Permanent: True Watercourse Name: Durfold Gill Catchment Name: Rother and Arun Primacy: 1	A17SE (NW)	660	5	516663 135298
116	<b>OS Water Network Lines</b> Watercourse Form: Inland river Watercourse Length: 91.8 Watercourse Level: On ground surface Permanent: True Watercourse Name: Great Brookhurst Gill Catchment Name: Rother and Arun Primacy: 1	A19SW (NE)	661	5	517727 135084
117	<b>OS Water Network Lines</b> Watercourse Form: Inland river Watercourse Length: 49.3 Watercourse Level: On ground surface Permanent: True Watercourse Name: Not Supplied Catchment Name: Rother and Arun Primacy: 1	A9NW (SE)	662	5	517763 134270
118	<b>OS Water Network Lines</b> Watercourse Form: Inland river Watercourse Length: 70.2 Watercourse Level: On ground surface Permanent: True Watercourse Name: Great Brookhurst Gill Catchment Name: Rother and Arun Primacy: 1	A19SW (NE)	663	5	517753 135048
119	<b>OS Water Network Lines</b> Watercourse Form: Inland river Watercourse Length: 317.4 Watercourse Level: On ground surface Permanent: True Watercourse Name: Great Brookhurst Gill Catchment Name: Rother and Arun Primacy: 1	A19SW (NE)	667	5	517693 135139

Map ID	Details	Quadrant Reference (Compass Direction)	Estimated Distance From Site	Contact	NGR
120	<b>OS Water Network Lines</b> Watercourse Form: Inland river Watercourse Length: 24.7 Watercourse Level: On ground surface Permanent: True Watercourse Name: Not Supplied Catchment Name: Rother and Arun Primacy: 1	A19SW (NE)	669	5	517712 135119
121	<b>OS Water Network Lines</b> Watercourse Form: Inland river Watercourse Length: 4.6 Watercourse Level: Underground Permanent: True Watercourse Name: Not Supplied Catchment Name: Rother and Arun Primacy: 1	A9NW (SE)	670	5	517546 134006
122	<b>OS Water Network Lines</b> Watercourse Form: Inland river Watercourse Length: 65.1 Watercourse Level: On ground surface Permanent: True Watercourse Name: Not Supplied Catchment Name: Rother and Arun Primacy: 1	A9NW (SE)	671	5	517543 134003
123	<b>OS Water Network Lines</b> Watercourse Form: Inland river Watercourse Length: 2.6 Watercourse Level: Underground Permanent: True Watercourse Name: Not Supplied Catchment Name: Rother and Arun Primacy: 1	A9NW (SE)	691	5	517724 134150
124	<b>OS Water Network Lines</b> Watercourse Form: Inland river Watercourse Length: 15.6 Watercourse Level: On ground surface Permanent: True Watercourse Name: Not Supplied Catchment Name: Rother and Arun Primacy: 1	A9NW (SE)	692	5	517726 134151
125	<b>OS Water Network Lines</b> Watercourse Form: Inland river Watercourse Length: 234.7 Watercourse Level: On ground surface Permanent: True Watercourse Name: Not Supplied Catchment Name: Rother and Arun Primacy: 1	A9SW (SE)	693	5	517502 133953
126	<b>OS Water Network Lines</b> Watercourse Form: Inland river Watercourse Length: 60.1 Watercourse Level: Underground Permanent: True Watercourse Name: Not Supplied Catchment Name: Rother and Arun Primacy: 1	A7NE (SW)	694	5	516555 134034
127	<b>OS Water Network Lines</b> Watercourse Form: Inland river Watercourse Length: 11.6 Watercourse Level: On ground surface Permanent: True Watercourse Name: Great Brookhurst Gill Catchment Name: Rother and Arun Primacy: 1	A19NW (NE)	699	5	517441 135360
128	<b>OS Water Network Lines</b> Watercourse Form: Inland river Watercourse Length: 22.4 Watercourse Level: On ground surface Permanent: True Watercourse Name: Not Supplied Catchment Name: Rother and Arun Primacy: 1	A19NW (NE)	699	5	517441 135360



Map ID	Details	Quadrant Reference (Compass Direction)	Estimated Distance From Site	Contact	NGR
129	<b>OS Water Network Lines</b> Watercourse Form: Inland river Watercourse Length: 244.7 Watercourse Level: On ground surface Permanent: True Watercourse Name: Not Supplied Catchment Name: Rother and Arun Primacy: 1	A9NW (SE)	700	5	517741 134157
130	<b>OS Water Network Lines</b> Watercourse Form: Inland river Watercourse Length: 31.1 Watercourse Level: Underground Permanent: True Watercourse Name: Great Brookhurst Gill Catchment Name: Rother and Arun Primacy: 1	A19SE (NE)	701	5	517814 135012
131	<b>OS Water Network Lines</b> Watercourse Form: Inland river Watercourse Length: 109.4 Watercourse Level: On ground surface Permanent: True Watercourse Name: Great Brookhurst Gill Catchment Name: Rother and Arun Primacy: 1	A19SE (NE)	703	5	517818 135009
132	<b>OS Water Network Lines</b> Watercourse Form: Inland river Watercourse Length: 157.8 Watercourse Level: On ground surface Permanent: True Watercourse Name: Durfold Gill Catchment Name: Rother and Arun Primacy: 1	A17SE (NW)	703	5	516580 135289
133	<b>OS Water Network Lines</b> Watercourse Form: Inland river Watercourse Length: 25.9 Watercourse Level: Underground Permanent: True Watercourse Name: Great Brookhurst Gill Catchment Name: Rother and Arun Primacy: 1	A19NW (NE)	706	5	517452 135364
134	<b>OS Water Network Lines</b> Watercourse Form: Inland river Watercourse Length: 164.2 Watercourse Level: On ground surface Permanent: True Watercourse Name: Not Supplied Catchment Name: Rother and Arun Primacy: 1	A18NW (N)	709	5	516938 135457
135	<b>OS Water Network Lines</b> Watercourse Form: Inland river Watercourse Length: 117.7 Watercourse Level: On ground surface Permanent: True Watercourse Name: Boldings Brook Catchment Name: Rother and Arun Primacy: 1	A18NW (N)	709	5	516938 135457
136	<b>OS Water Network Lines</b> Watercourse Form: Inland river Watercourse Length: 12.7 Watercourse Level: On ground surface Permanent: True Watercourse Name: Great Brookhurst Gill Catchment Name: Rother and Arun Primacy: 1	A19NW (NE)	720	5	517477 135368
137	<b>OS Water Network Lines</b> Watercourse Form: Inland river Watercourse Length: 208.3 Watercourse Level: On ground surface Permanent: True Watercourse Name: Not Supplied Catchment Name: Rother and Arun Primacy: 1	A17SE (NW)	720	5	516583 135313

Map ID	Details	Quadrant Reference (Compass Direction)	Estimated Distance From Site	Contact	NGR
138	<b>OS Water Network Lines</b> Watercourse Form: Inland river Watercourse Length: 32.4 Watercourse Level: On ground surface Permanent: True Watercourse Name: Little Brookhurst Gill Catchment Name: Rother and Arun Primacy: 1	A19NW (NE)	725	5	517490 135368
139	<b>OS Water Network Lines</b> Watercourse Form: Inland river Watercourse Length: 2.2 Watercourse Level: On ground surface Permanent: True Watercourse Name: Great Brookhurst Gill Catchment Name: Rother and Arun Primacy: 1	A19NW (NE)	725	5	517492 135367
140	<b>OS Water Network Lines</b> Watercourse Form: Inland river Watercourse Length: 13.3 Watercourse Level: On ground surface Permanent: True Watercourse Name: Great Brookhurst Gill Catchment Name: Rother and Arun Primacy: 1	A19NW (NE)	725	5	517492 135367
141	<b>OS Water Network Lines</b> Watercourse Form: Inland river Watercourse Length: 30.2 Watercourse Level: On ground surface Permanent: True Watercourse Name: Great Brookhurst Gill Catchment Name: Rother and Arun Primacy: 1	A19NW (NE)	725	5	517504 135361
142	<b>OS Water Network Lines</b> Watercourse Form: Inland river Watercourse Length: 27.0 Watercourse Level: On ground surface Permanent: True Watercourse Name: Great Brookhurst Gill Catchment Name: Rother and Arun Primacy: 1	A19NW (NE)	731	5	517552 135343
143	<b>OS Water Network Lines</b> Watercourse Form: Inland river Watercourse Length: 18.0 Watercourse Level: Underground Permanent: True Watercourse Name: Great Brookhurst Gill Catchment Name: Rother and Arun Primacy: 1	A19NW (NE)	731	5	517531 135354
144	<b>OS Water Network Lines</b> Watercourse Form: Inland river Watercourse Length: 7.0 Watercourse Level: On ground surface Permanent: True Watercourse Name: Not Supplied Catchment Name: Rother and Arun Primacy: 1	A14NE (E)	735	5	517887 134916
145	<b>OS Water Network Lines</b> Watercourse Form: Inland river Watercourse Length: 22.3 Watercourse Level: On ground surface Permanent: True Watercourse Name: Not Supplied Catchment Name: Rother and Arun Primacy: 1	A14NE (E)	739	5	517889 134923
146	<b>OS Water Network Lines</b> Watercourse Form: Inland river Watercourse Length: 58.0 Watercourse Level: On ground surface Permanent: True Watercourse Name: Not Supplied Catchment Name: Rother and Arun Primacy: 1	A19NW (NE)	743	5	517569 135345

Map ID	Details	Quadrant Reference (Compass Direction)	Estimated Distance From Site	Contact	NGR
147	<b>OS Water Network Lines</b> Watercourse Form: Inland river Watercourse Length: 307.9 Watercourse Level: On ground surface Permanent: True Watercourse Name: Great Brookhurst Gill Catchment Name: Rother and Arun Primacy: 1	A14NE (E)	746	5	517889 134944
148	<b>OS Water Network Lines</b> Watercourse Form: Inland river Watercourse Length: 10.6 Watercourse Level: On ground surface Permanent: True Watercourse Name: Not Supplied Catchment Name: Rother and Arun Primacy: 1	A7NE (SW)	749	5	516502 134008
149	<b>OS Water Network Lines</b> Watercourse Form: Inland river Watercourse Length: 9.1 Watercourse Level: Underground Permanent: True Watercourse Name: Little Brookhurst Gill Catchment Name: Rother and Arun Primacy: 1	A19NW (NE)	757	5	517509 135394
150	<b>OS Water Network Lines</b> Watercourse Form: Inland river Watercourse Length: 5.9 Watercourse Level: Underground Permanent: True Watercourse Name: Not Supplied Catchment Name: Rother and Arun Primacy: 1	A7NE (SW)	759	5	516496 134000
151	<b>OS Water Network Lines</b> Watercourse Form: Inland river Watercourse Length: 62.8 Watercourse Level: On ground surface Permanent: True Watercourse Name: Durfold Gill Catchment Name: Rother and Arun Primacy: 1	A17SE (NW)	760	5	516468 135258
152	<b>OS Water Network Lines</b> Watercourse Form: Inland river Watercourse Length: 175.9 Watercourse Level: On ground surface Permanent: True Watercourse Name: Not Supplied Catchment Name: Rother and Arun Primacy: 1	A7NE (SW)	765	5	516491 133997
153	<b>OS Water Network Lines</b> Watercourse Form: Inland river Watercourse Length: 772.2 Watercourse Level: On ground surface Permanent: True Watercourse Name: Little Brookhurst Gill Catchment Name: Rother and Arun Primacy: 1	A19NW (NE)	766	5	517513 135402
154	<b>OS Water Network Lines</b> Watercourse Form: Inland river Watercourse Length: 20.9 Watercourse Level: On ground surface Permanent: True Watercourse Name: Not Supplied Catchment Name: Rother and Arun Primacy: 1	A8SE (S)	772	5	517147 133787
155	<b>OS Water Network Lines</b> Watercourse Form: Inland river Watercourse Length: 1359.1 Watercourse Level: On ground surface Permanent: True Watercourse Name: Boldings Brook Catchment Name: Rother and Arun Primacy: 1	A18NW (N)	787	5	516998 135540

Map ID	Details	Quadrant Reference (Compass Direction)	Estimated Distance From Site	Contact	NGR
156	<b>OS Water Network Lines</b> Watercourse Form: Inland river Watercourse Length: 567.5 Watercourse Level: On ground surface Permanent: True Watercourse Name: Not Supplied Catchment Name: Rother and Arun Primacy: 1	A18NW (N)	787	5	516998 135540
157	<b>OS Water Network Lines</b> Watercourse Form: Inland river Watercourse Length: 489.6 Watercourse Level: On ground surface Permanent: True Watercourse Name: Boldings Brook Catchment Name: Rother and Arun Primacy: 1	A8SE (S)	792	5	517143 133767
158	<b>OS Water Network Lines</b> Watercourse Form: Inland river Watercourse Length: 75.2 Watercourse Level: On ground surface Permanent: True Watercourse Name: Durfold Gill Catchment Name: Rother and Arun Primacy: 1	A17SW (NW)	802	5	516376 135209
159	<b>OS Water Network Lines</b> Watercourse Form: Inland river Watercourse Length: 7.0 Watercourse Level: Underground Permanent: True Watercourse Name: Durfold Gill Catchment Name: Rother and Arun Primacy: 1	A17SW (NW)	805	5	516405 135253
160	<b>OS Water Network Lines</b> Watercourse Form: Lake Watercourse Length: 28.0 Watercourse Level: On ground surface Permanent: True Watercourse Name: Durfold Gill Catchment Name: Rother and Arun Primacy: 1	A17SW (NW)	810	5	516359 135199
161	<b>OS Water Network Lines</b> Watercourse Form: Inland river Watercourse Length: 19.8 Watercourse Level: Underground Permanent: True Watercourse Name: Geerings Gill Catchment Name: Rother and Arun Primacy: 1	A7NW (SW)	811	5	516246 134282
162	<b>OS Water Network Lines</b> Watercourse Form: Inland river Watercourse Length: 493.9 Watercourse Level: On ground surface Permanent: True Watercourse Name: Durfold Gill Catchment Name: Rother and Arun Primacy: 1	A17SW (NW)	813	5	516302 135109
163	<b>OS Water Network Lines</b> Watercourse Form: Inland river Watercourse Length: 104.6 Watercourse Level: Not Supplied Permanent: True Watercourse Name: Not Supplied Catchment Name: Rother and Arun Primacy: 1	A18NW (N)	813	5	516814 135536
164	<b>OS Water Network Lines</b> Watercourse Form: Lake Watercourse Length: 56.6 Watercourse Level: On ground surface Permanent: True Watercourse Name: Not Supplied Catchment Name: Rother and Arun Primacy: 1	A19NW (NE)	825	5	517451 135493

Map ID	Details	Quadrant Reference (Compass Direction)	Estimated Distance From Site	Contact	NGR
165	<b>OS Water Network Lines</b> Watercourse Form: Inland river Watercourse Length: 59.5 Watercourse Level: On ground surface Permanent: True Watercourse Name: Geerings Gill Catchment Name: Rother and Arun Primacy: 1	A7NW (SW)	827	5	516227 134287
166	<b>OS Water Network Lines</b> Watercourse Form: Inland river Watercourse Length: 20.9 Watercourse Level: On ground surface Permanent: True Watercourse Name: Not Supplied Catchment Name: Rother and Arun Primacy: 1	A19NW (NE)	828	5	517531 135462
167	<b>OS Water Network Lines</b> Watercourse Form: Inland river Watercourse Length: 11.4 Watercourse Level: Underground Permanent: True Watercourse Name: Not Supplied Catchment Name: Rother and Arun Primacy: 1	A19NW (NE)	837	5	517519 135478
168	<b>OS Water Network Lines</b> Watercourse Form: Inland river Watercourse Length: 13.8 Watercourse Level: On ground surface Permanent: True Watercourse Name: Not Supplied Catchment Name: Rother and Arun Primacy: 1	A19NW (NE)	843	5	517512 135487
169	<b>OS Water Network Lines</b> Watercourse Form: Inland river Watercourse Length: 2.5 Watercourse Level: Underground Permanent: True Watercourse Name: Not Supplied Catchment Name: Rother and Arun Primacy: 1	A19NW (NE)	850	5	517504 135498
170	<b>OS Water Network Lines</b> Watercourse Form: Inland river Watercourse Length: 21.8 Watercourse Level: On ground surface Permanent: True Watercourse Name: Not Supplied Catchment Name: Rother and Arun Primacy: 1	A19NW (NE)	851	5	517502 135500
171	<b>OS Water Network Lines</b> Watercourse Form: Inland river Watercourse Length: 297.9 Watercourse Level: On ground surface Permanent: True Watercourse Name: Geerings Gill Catchment Name: Rother and Arun Primacy: 1	A12SW (W)	872	5	516138 134492
172	<b>OS Water Network Lines</b> Watercourse Form: Inland river Watercourse Length: 47.7 Watercourse Level: On ground surface Permanent: True Watercourse Name: Geerings Gill Catchment Name: Rother and Arun Primacy: 1	A7NW (W)	875	5	516173 134298
173	<b>OS Water Network Lines</b> Watercourse Form: Inland river Watercourse Length: 310.2 Watercourse Level: On ground surface Permanent: True Watercourse Name: Not Supplied Catchment Name: Rother and Arun Primacy: 2	A7NW (W)	878	5	516171 134294

Map ID	Details	Quadrant Reference (Compass Direction)	Estimated Distance From Site	Contact	NGR
174	<b>OS Water Network Lines</b> Watercourse Form: Lake Watercourse Length: 28.7 Watercourse Level: On ground surface Permanent: True Watercourse Name: Not Supplied Catchment Name: Rother and Arun Primacy: 1	A9SW (S)	886	5	517459 133722
175	<b>OS Water Network Lines</b> Watercourse Form: Inland river Watercourse Length: 3.9 Watercourse Level: Underground Permanent: True Watercourse Name: Geerings Gill Catchment Name: Rother and Arun Primacy: 1	A12SW (W)	887	5	516151 134328
176	<b>OS Water Network Lines</b> Watercourse Form: Inland river Watercourse Length: 29.2 Watercourse Level: On ground surface Permanent: True Watercourse Name: Geerings Gill Catchment Name: Rother and Arun Primacy: 1	A12SW (W)	889	5	516148 134331
177	<b>OS Water Network Lines</b> Watercourse Form: Inland river Watercourse Length: 44.3 Watercourse Level: On ground surface Permanent: True Watercourse Name: Not Supplied Catchment Name: Rother and Arun Primacy: 1	A12SW (W)	893	5	516116 134623
178	<b>OS Water Network Lines</b> Watercourse Form: Lake Watercourse Length: 34.5 Watercourse Level: On ground surface Permanent: True Watercourse Name: Not Supplied Catchment Name: Rother and Arun Primacy: 1	A17NE (N)	895	5	516727 135595
179	<b>OS Water Network Lines</b> Watercourse Form: Inland river Watercourse Length: 20.5 Watercourse Level: Underground Permanent: True Watercourse Name: Not Supplied Catchment Name: Rother and Arun Primacy: 1	A17NE (NW)	900	5	516432 135422
180	<b>OS Water Network Lines</b> Watercourse Form: Inland river Watercourse Length: 33.1 Watercourse Level: On ground surface Permanent: True Watercourse Name: Not Supplied Catchment Name: Rother and Arun Primacy: 1	A12SW (W)	903	5	516130 134349
181	<b>OS Water Network Lines</b> Watercourse Form: Inland river Watercourse Length: 32.1 Watercourse Level: On ground surface Permanent: True Watercourse Name: Not Supplied Catchment Name: Rother and Arun Primacy: 1	A9SW (S)	905	5	517445 133697
182	<b>OS Water Network Lines</b> Watercourse Form: Inland river Watercourse Length: 251.3 Watercourse Level: On ground surface Permanent: True Watercourse Name: Not Supplied Catchment Name: Rother and Arun Primacy: 1	A17NW (NW)	907	5	516413 135414

Map ID	Details	Quadrant Reference (Compass Direction)	Estimated Distance From Site	Contact	NGR
183	<b>OS Water Network Lines</b> Watercourse Form: Inland river Watercourse Length: 201.3 Watercourse Level: On ground surface Permanent: True Watercourse Name: Not Supplied Catchment Name: Rother and Arun Primacy: 1	A9SW (SE)	913	5	517566 133738
184	<b>OS Water Network Lines</b> Watercourse Form: Inland river Watercourse Length: 76.0 Watercourse Level: On ground surface Permanent: True Watercourse Name: Geerings Gill Catchment Name: Rother and Arun Primacy: 1	A12SW (W)	918	5	516090 134587
185	<b>OS Water Network Lines</b> Watercourse Form: Inland river Watercourse Length: 129.5 Watercourse Level: On ground surface Permanent: True Watercourse Name: Not Supplied Catchment Name: Rother and Arun Primacy: 1	A17NE (N)	925	5	516700 135616
186	<b>OS Water Network Lines</b> Watercourse Form: Inland river Watercourse Length: 16.7 Watercourse Level: Underground Permanent: True Watercourse Name: Not Supplied Catchment Name: Rother and Arun Primacy: 1	A7SW (SW)	928	5	516350 133905
187	<b>OS Water Network Lines</b> Watercourse Form: Inland river Watercourse Length: 183.2 Watercourse Level: On ground surface Permanent: True Watercourse Name: Not Supplied Catchment Name: Rother and Arun Primacy: 1	A8SE (S)	930	5	517408 133660
188	<b>OS Water Network Lines</b> Watercourse Form: Inland river Watercourse Length: 4.3 Watercourse Level: Underground Permanent: True Watercourse Name: Not Supplied Catchment Name: Rother and Arun Primacy: 1	A12SW (W)	932	5	516100 134345
189	<b>OS Water Network Lines</b> Watercourse Form: Lake Watercourse Length: 11.2 Watercourse Level: On ground surface Permanent: True Watercourse Name: Not Supplied Catchment Name: Rother and Arun Primacy: 1	A12SW (W)	936	5	516096 134345
190	<b>OS Water Network Lines</b> Watercourse Form: Inland river Watercourse Length: 254.9 Watercourse Level: On ground surface Permanent: True Watercourse Name: Not Supplied Catchment Name: Rother and Arun Primacy: 1	A7SW (SW)	936	5	516323 133921
191	<b>OS Water Network Lines</b> Watercourse Form: Inland river Watercourse Length: 284.6 Watercourse Level: On ground surface Permanent: True Watercourse Name: Not Supplied Catchment Name: Rother and Arun Primacy: 1	A12SW (W)	944	5	516087 134350

Map ID	Details	Quadrant Reference (Compass Direction)	Estimated Distance From Site	Contact	NGR
192	<b>OS Water Network Lines</b> Watercourse Form: Inland river Watercourse Length: 9.3 Watercourse Level: Underground Permanent: True Watercourse Name: Geerings Gill Catchment Name: Rother and Arun Primacy: 1	A11SE (W)	977	5	516033 134629
193	<b>OS Water Network Lines</b> Watercourse Form: Inland river Watercourse Length: 15.1 Watercourse Level: On ground surface Permanent: True Watercourse Name: Geerings Gill Catchment Name: Rother and Arun Primacy: 1	A11SE (W)	985	5	516025 134634
194	<b>OS Water Network Lines</b> Watercourse Form: Inland river Watercourse Length: 23.6 Watercourse Level: On ground surface Permanent: True Watercourse Name: Not Supplied Catchment Name: Rother and Arun Primacy: 1	A15NW (E)	986	5	518154 134869
195	<b>OS Water Network Lines</b> Watercourse Form: Inland river Watercourse Length: 27.4 Watercourse Level: On ground surface Permanent: True Watercourse Name: Great Brookhurst Gill Catchment Name: Rother and Arun Primacy: 1	A15NW (E)	986	5	518154 134869
196	<b>OS Water Network Lines</b> Watercourse Form: Lake Watercourse Length: 5.5 Watercourse Level: On ground surface Permanent: True Watercourse Name: Not Supplied Catchment Name: Rother and Arun Primacy: 1	A17NW (NW)	996	5	516279 135401
197	<b>OS Water Network Lines</b> Watercourse Form: Inland river Watercourse Length: 292.6 Watercourse Level: On ground surface Permanent: True Watercourse Name: Not Supplied Catchment Name: Rother and Arun Primacy: 1	A15NW (E)	997	5	518168 134850
198	<b>OS Water Network Lines</b> Watercourse Form: Lake Watercourse Length: 34.9 Watercourse Level: On ground surface Permanent: True Watercourse Name: Geerings Gill Catchment Name: Rother and Arun Primacy: 1	A11SE (W)	999	5	516011 134639
199	<b>OS Water Network Lines</b> Watercourse Form: Inland river Watercourse Length: 114.2 Watercourse Level: On ground surface Permanent: True Watercourse Name: Not Supplied Catchment Name: Rother and Arun Primacy: 1	A17NW (NW)	1000	5	516278 135406



Map ID	Details	Quadrant Reference (Compass Direction)	Estimated Distance From Site	Contact	NGR
200	<p><b>Licensed Waste Management Facilities (Landfill Boundaries)</b></p> <p>Name: Brookhurst Wood Landfill Site - Epr/Bv9896iy            Licence Number: 0            Location: Brookhurst Wood Landfill Site, Langhurstwood Road, West Sussex, RH12 4QD            Licence Holder: Biffa Waste Services Ltd            Authority: Environment Agency - South East Region, Solent &amp; South Downs Area            Site Category: Waste Landfilling; &gt;10 T/D with Capacity &gt;25,000T Excluding Inert Waste            Max Input Rate: Not Supplied  <b>Licence Status: Effective</b>            Issued: 16th March 2021            Positional Accuracy: Positioned by the supplier            Boundary Accuracy: As Supplied</p>	A13SE (E)	13	2	517188 134630
201	<p><b>Licensed Waste Management Facilities (Landfill Boundaries)</b></p> <p>Name: Brookhurst Wood Landfill Site - Epr/Bv9896iy            Licence Number: 0            Location: Brookhurst Wood Landfill Site, Langhurstwood Road, West Sussex, RH12 4QD            Licence Holder: Biffa Waste Services Ltd            Authority: Environment Agency - South East Region, Solent &amp; South Downs Area            Site Category: Waste Landfilling; &gt;10 T/D with Capacity &gt;25,000T Excluding Inert Waste            Max Input Rate: Not Supplied  <b>Licence Status: Effective</b>            Issued: 16th March 2021            Positional Accuracy: Positioned by the supplier            Boundary Accuracy: As Supplied</p>	A13NE (N)	83	2	517135 134817
202	<p><b>Licensed Waste Management Facilities (Locations)</b></p> <p>Licence Number: 400796            Location: Brookhurst Wood Landfill Site, Langhurstwood Road, Warnham, West Sussex, RH12 4QD            Operator Name: Biffa Waste Services Ltd            Operator Location: Not Supplied            Authority: Environment Agency - South East Region, Solent &amp; South Downs Area            Site Category: Physical Treatment Facilities  <b>Licence Status: Modified</b>            Issued: 6th March 2014            Last Modified: 27th May 2015            Expires: Not Supplied            Suspended: Not Supplied            Revoked: Not Supplied            Surrendered: Not Supplied            IPPC Reference: Not Supplied            Positional Accuracy: Located by supplier to within 100m</p>	A13NE (N)	0	2	517099 134700
202	<p><b>Licensed Waste Management Facilities (Locations)</b></p> <p>Licence Number: 19659            Location: Warham Brickworks, Langhurstwood Road, Warnham, West Sussex, RH12 4QD            Operator Name: Biffa Waste Services Ltd            Operator Location: Not Supplied            Authority: Environment Agency - South East Region, Solent &amp; South Downs Area            Site Category: Treatment - Biological  <b>Licence Status: Surrendered</b>            Issued: 10th April 1992            Last Modified: Not Supplied            Expires: Not Supplied            Suspended: Not Supplied            Revoked: Not Supplied            Surrendered: 3rd January 2008            IPPC Reference: Not Supplied            Positional Accuracy: Located by supplier to within 100m</p>	A13NE (N)	0	2	517100 134700
203	<p><b>Licensed Waste Management Facilities (Locations)</b></p> <p>Licence Number: 10160            Location: Land / Premises At, Langhurst Wood Road, Horsham, West Sussex, RH12 4QD            Operator Name: Biffa Waste Services Ltd            Operator Location: Not Supplied            Authority: Environment Agency - South East Region, Solent &amp; South Downs Area            Site Category: Material Recycling Treatment Facilities  <b>Licence Status: Surrendered</b>            Issued: 11th February 2009            Last Modified: Not Supplied            Expires: Not Supplied            Suspended: Not Supplied            Revoked: Not Supplied            Surrendered: 22nd March 2011            IPPC Reference: Not Supplied            Positional Accuracy: Located by supplier to within 100m</p>	A13NE (NE)	90	2	517200 134800

Map ID	Details	Quadrant Reference (Compass Direction)	Estimated Distance From Site	Contact	NGR
204	<p><b>Licensed Waste Management Facilities (Locations)</b></p> <p>Licence Number: 19660            Location: Warnham Brickworks, Langhurstwood Road, Warnham, West Sussex, RH12 4QD            Operator Name: Biffa Waste Services Ltd            Operator Location: Not Supplied            Authority: Environment Agency - South East Region, Solent &amp; South Downs Area            Site Category: Co-disposal Landfill Sites  <b>Licence Status: To PPC</b>            Issued: 3rd March 1986            Last Modified: Not Supplied            Expires: Not Supplied            Suspended: Not Supplied            Revoked: Not Supplied            Surrendered: Not Supplied            IPPC Reference: BV98961Y            Positional Accuracy: Located by supplier to within 100m</p>	A13NE (NE)	236	2	517400 134800
205	<p><b>Licensed Waste Management Facilities (Locations)</b></p> <p>Licence Number: 401997            Location: Langhurst Wood Road, Horsham, West Sussex, RH12 4QD            Operator Name: Britaniacrest Recycling Limited            Operator Location: Not Supplied            Authority: Environment Agency - South East Region, Solent &amp; South Downs Area            Site Category: Household, Commercial And Industrial Transfer Stations  <b>Licence Status: Issued</b>            Issued: 3rd February 2015            Last Modified: Not Supplied            Expires: Not Supplied            Suspended: Not Supplied            Revoked: Not Supplied            Surrendered: Not Supplied            IPPC Reference: Not Supplied            Positional Accuracy: Located by supplier to within 10m</p>	A8NE (S)	246	2	517148 134313
206	<p><b>Licensed Waste Management Facilities (Locations)</b></p> <p>Licence Number: 19678            Location: Brookhurstwood Landfill, Langhurstwood Road, Warnham, Horsham, West Sussex, RH12 4QD            Operator Name: Biffa Waste Management Ltd            Operator Location: Not Supplied            Authority: Environment Agency - South East Region, Solent &amp; South Downs Area            Site Category: Household, Commercial And Industrial Waste Landfills  <b>Licence Status: To PPC</b>            Issued: 14th August 1992            Last Modified: 3rd April 2001            Expires: Not Supplied            Suspended: Not Supplied            Revoked: Not Supplied            Surrendered: Not Supplied            IPPC Reference: BV98961Y            Positional Accuracy: Located by supplier to within 10m</p>	A8NE (SE)	378	2	517370 134240
	<p><b>Local Authority Landfill Coverage</b></p> <p>Name: Horsham District Council            - Has supplied landfill data</p>		0	3	517092 134646
	<p><b>Local Authority Landfill Coverage</b></p> <p>Name: West Sussex County Council            - Has supplied landfill data</p>		0	6	517092 134646
207	<p><b>Local Authority Recorded Landfill Sites</b></p> <p>Location: Brookhurst Wood Landfill Site, North Horsham            Reference: NH/098/99            Authority: West Sussex County Council, Environment &amp; Development  <b>Last Reported Status: Unknown</b>            Types of Waste: Not Supplied            Date of Closure: Not Supplied            Positional Accuracy: Positioned by the supplier            Boundary Quality: Moderate</p>	A13SE (E)	0	6	517172 134629
208	<p><b>Local Authority Recorded Landfill Sites</b></p> <p>Location: Brickworks Landfill Site, Warnham            Reference: 27/224            Authority: Horsham District Council, Environmental Health Department  <b>Last Reported Status: Not Supplied</b>            Types of Waste: Industrial, Commercial, Household, Special            Date of Closure: Not Supplied            Positional Accuracy: Positioned by the supplier            Boundary Quality: Moderate</p>	A13SW (S)	0	3	517092 134646

Map ID	Details	Quadrant Reference (Compass Direction)	Estimated Distance From Site	Contact	NGR
209	<b>Local Authority Recorded Landfill Sites</b> Location: Warnham Brickworks Reference: HR/236/85 Authority: West Sussex County Council, Environment & Development <b>Last Reported Status:</b> Not Supplied Types of Waste: Refuse And Other Waste Materials Date of Closure: Not Supplied Positional Accuracy: Approximate location provided by supplier Boundary Quality: Not Applicable	A13SE (E)	131	6	517300 134600
210	<b>Local Authority Recorded Landfill Sites</b> Location: Brockhurst Wood, Langhurst Wood Road, Warnham Reference: 27/314 Authority: Horsham District Council, Environmental Health Department <b>Last Reported Status:</b> Not Supplied Types of Waste: Industrial, Commercial, Household, Special Date of Closure: Not Supplied Positional Accuracy: Positioned by the supplier Boundary Quality: Moderate	A18SW (N)	244	3	517058 134997
211	<b>Potentially Infilled Land (Non-Water)</b> Bearing Ref: S Use: Unknown Filled Ground (Pit, quarry etc) Date of Mapping: 1993	A8NW (S)	380	-	516984 134181
212	<b>Potentially Infilled Land (Non-Water)</b> Bearing Ref: SW Use: Unknown Filled Ground (Pit, quarry etc) Date of Mapping: 1993	A7NE (SW)	536	-	516743 134094
213	<b>Potentially Infilled Land (Water)</b> Use: Unknown Filled Ground (Pond, marsh, river, stream, dock etc) Date of Mapping: 1961	A14NW (E)	524	-	517704 134714
214	<b>Potentially Infilled Land (Water)</b> Use: Unknown Filled Ground (Pond, marsh, river, stream, dock etc) Date of Mapping: 1961	A14NE (E)	616	-	517796 134730
215	<b>Potentially Infilled Land (Water)</b> Use: Unknown Filled Ground (Pond, marsh, river, stream, dock etc) Date of Mapping: 1962	A18NE (N)	782	-	517271 135503
216	<b>Potentially Infilled Land (Water)</b> Use: Unknown Filled Ground (Pond, marsh, river, stream, dock etc) Date of Mapping: 1962	A19NW (N)	861	-	517434 135537
217	<b>Potentially Infilled Land (Water)</b> Use: Unknown Filled Ground (Pond, marsh, river, stream, dock etc) Date of Mapping: 1961	A7SE (SW)	925	-	516535 133765
218	<b>Potentially Infilled Land (Water)</b> Use: Unknown Filled Ground (Pond, marsh, river, stream, dock etc) Date of Mapping: 1961	A7SE (SW)	940	-	516552 133738

Map ID	Details	Quadrant Reference (Compass Direction)	Estimated Distance From Site	Contact	NGR
219	<p><b>Registered Landfill Sites</b></p> <p>Licence Holder: Cleanaway Ltd            Licence Reference: WSX/L1/0145/6            Site Location: Warnham Brickworks (Phase 2), Langhurst Wood Road, Warnham, Horsham, West Sussex, Rh12 4qd            Licence Easting: 517300            Licence Northing: 134700            Operator Location: The Drive, Warley, BRENTWOOD, Essex, CM13 3BE            Authority: Environment Agency - Southern Region, Sussex Area            Site Category: Landfill            Max Input Rate: Small (Equal to or greater than 10,000 and less than 25,000 tonnes per year)            Waste Source: No known restriction on source of waste            Restrictions:            Status: Site Closed            Dated: 14th April 1995            Preceded By: 3/BS/85            Licence:            Superseded By: Not Given            Licence:            Positional Accuracy: Manually positioned to the address or location            Boundary Accuracy: Not Applicable            Authorised Waste: Clay, Sub/Topsoil For Restoration            Lfg Condensate Produced On Site            Liquid/Sludge From Leachate Tr'T Plant            Max.Waste Permitted By Licence            Prohibited Waste: Hazardous Mat'ls            Waste In Skips            Waste N.O.S.</p>	A13NE (E)	120	2	517300 134700
219	<p><b>Registered Landfill Sites</b></p> <p>Licence Holder: Cleanaway Ltd            Licence Reference: 3/BS/85            Site Location: Warnham Brickworks (Phase 2), Langhurst Wood Road, Warnham, Horsham, West Sussex, Rh12 4qd            Licence Easting: 517300            Licence Northing: 134700            Operator Location: The Drive, Warley, BRENTWOOD, Essex, CM13 3BE            Authority: Environment Agency - Southern Region, Sussex Area            Site Category: Landfill            Max Input Rate: Undefined            Waste Source: No known restriction on source of waste            Restrictions:            Status: Record supersededSuperseded            Dated: 3rd March 1986            Preceded By: 3/Bd/82            Licence:            Superseded By: WSX/L1/0145/6            Licence:            Positional Accuracy: Manually positioned to the address or location            Boundary Accuracy: Not Applicable            Authorised Waste: All Forms Of Solid Asbestos Waste            House, Com + Ind.Waste            Treated Leachate            Prohibited Waste: Clinical Waste            Ind.Waste From Chemically Contam.Land            Liquid Pumpable Sludge N.O.S.            Special Waste            Environment Agency Waste N.O.S            must give specific authorisation for this waste to be acceptedWaste requires prior approval</p>	A13NE (E)	120	2	517300 134700

Map ID	Details	Quadrant Reference (Compass Direction)	Estimated Distance From Site	Contact	NGR
220	<p><b>Registered Landfill Sites</b></p> <p>Licence Holder: Waste Management Ltd            Licence Reference: WSX/L1/0054/5            Site Location: Brookhurst Wood Landfill, Langhurst Road, Warnham, HORSHAM, West Sussex, RH12 4QD</p> <p>Licence Easting: 517300            Licence Northing: 135000            Operator Location: Rixton Old Hall, Manchester Road, Rixton, WARRINGTON, Cheshire, WA3 6EW</p> <p>Authority: Environment Agency - Southern Region, Sussex Area            Site Category: Landfill            Max Input Rate: Very Large (Equal to or greater than 250,000 tonnes per year)            Waste Source: No known restriction on source of waste</p> <p>Restrictions:            Status: Operational as far as is known            Dated: 30th January 1998            Preceded By: WSX/L1/0054/4            Licence:            Superseded By: Not Given            Licence:</p> <p>Positional Accuracy: Manually positioned to the address or location            Boundary Accuracy: Not Applicable            Authorised Waste</p> <p>Animal &amp; Food Production Wastes            Animal Carcasses In Acc. With Maff Animal By-Products Order 1999            Cellulose Wastes (Natural/Synth.)            Contaminated Rubbish/Bags/Sacks            Diff.Wastes (As In Wmp.26) As Follows            Dog Faeces            Empty Used Containers            Fluorescent Lighting Tubes            H'Hold/Com./Ind. Waste (S75 Epa'90)            Mineral Processing Wastes            Oil/Diesel Contam.Soil From Minor Spillages            Open Ended Clean Drums            Pharmaceutical/Cosmetic Products            Pharmaceuticals In Bulk/Prod'N Cont'Rs            Pharmaceuticals In Retail Cont'Rs            Polymeric Material, Products/Scrap            Road Sweepings From Local Authority            Scrap Rubber (Including Tyres)            Silt And Dredgings            Slag, Boiler/Flue Cleanings            Stables Waste            Used Filter Materials            Waste From Contaminated Land            Waste From Treated Sewage Sludge            Waste Treated Timber</p> <p>Prohibited Waste</p> <p>Cadmium And Its Compounds            Carcino/Muta/Teratogenic Substances            Chems Spec. In Appendix            Clinical Wastes            Cyanides            Difficult Waste Not Spec.Below            Drummed Waste            Liqs/Sludges Failing Paint Filter Test            Mercury And Its Compounds            Pressurised Cont'Rs With Cap' &gt; 1000ml            Spec.Waste (Epa'90:S62/1996 Regs)</p>	A18SE (NE)	312	2	517300 135000

Map ID	Details	Quadrant Reference (Compass Direction)	Estimated Distance From Site	Contact	NGR
221	<p><b>Registered Landfill Sites</b></p> <p>Licence Holder: Waste Management Ltd            Licence Reference: WSX/L1/0054/4            Site Location: Brookhurst Wood Landfill, Langhurst Road, Warnham, HORSHAM, West Sussex, RH12 4QD            Licence Easting: 517300            Licence Northing: 135100            Operator Location: Rixton Old Hall, Manchester Road, Rixton, WARRINGTON, Cheshire, WA3 6EW            Authority: Environment Agency - Southern Region, Sussex Area            Site Category: Landfill            Max Input Rate: Very Large (Equal to or greater than 250,000 tonnes per year)            Waste Source: No known restriction on source of waste            Restrictions:            Status: Record supersededSuperseded            Dated: 1st March 1997            Preceded By: WSX/L1/0054/3            Licence:            Superseded By: WSX/L1/0054/5            Licence:            Positional Accuracy: Manually positioned to the address or location            Boundary Accuracy: Not Applicable            Authorised Waste            Animal And Food Wastes            Cellulose Wastes (Natural/Synth.)            Contaminated Land Mat'L            Contaminated Rubbish/Bags/Sacks            Diff.Waste (Wmp.26) As Follows Only            Dog Faeces (From Poop Scoop Scheme)            Empty Used Containers            Fluorescent Tubes            Household, Com. &amp; Ind. Waste            Max.Waste Permitted By Licence            Mineral Processing Wastes            Oil/Diesel Contam.Soil From Spillages            Pharmaceutical/Cosmetic Products            Pharmaceuticals In Bulk/Prod'N Cont'Rs            Pharmaceuticals In Retail Cont'Rs            Polymeric Material, Products/Scrap            Polyurethane Scrap            Scrap Rubber            Sewage Treatment Waste            Shredded Tyres            Silt And Dredgings            Slag, Boiler/Flue Cleanings            Stable Wastes            Used Filter Materials            Waste Treated Timber            Prohibited Waste            Cadmium And Its Cpds            Carcinogenic/Mutagenic/Teratogenic Sub            Clinical Wastes            Cyanides            Liquid Wastes            Mercury And Its Cpds            Organic Compounds Of Halogens            Organophosphorus Cmpds            Organotin Cmpds            Pressurised Cont'Rs With Cap. &gt; 1000ml            Sludge Wastes            Spec.Waste (Epa'90:S62/1996 Regs)</p>	A18SE (NE)	404	2	517300 135100

Map ID	Details	Quadrant Reference (Compass Direction)	Estimated Distance From Site	Contact	NGR
221	<p><b>Registered Landfill Sites</b></p> <p>Licence Holder: Waste Management Ltd            Licence Reference: WSX/L1/0054/3            Site Location: Brookhurst Wood Landfill, Langhurst Road, Warnham, HORSHAM, West Sussex, RH12 4QD            Licence Easting: 517300            Licence Northing: 135100            Operator Location: Rixton Old Hall, Manchester Road, Rixton, WARRINGTON, Cheshire, WA3 6EW            Authority: Environment Agency - Southern Region, Sussex Area            Site Category: Landfill            Max Input Rate: Very Large (Equal to or greater than 250,000 tonnes per year)            Waste Source: No known restriction on source of waste            Restrictions:            Status: Record supersededSuperseded            Dated: 1st January 1995            Preceded By: WSX/L1/0054/1            Licence:            Superseded By: WSX/L1/0054/4            Licence:            Positional Accuracy: Manually positioned to the address or location            Boundary Accuracy: Not Applicable            Authorised Waste            Animal And Food Wastes            Asbestos Cement Prods            Cellulose Wastes            Contaminated Land            Contaminated Rubbish/Bags/Sacks            Diff.Wastes (Wmp.26) As Spec.Below            Dog Faeces            Fluorescent Lighting Tubes            Gulley Emptyings            Max.Waste Permitted By Licence            Mineral Processing Wastes            Non-Haz/Non-Tox. H'Hold/Com./Ind.Waste            Oil/Diesel Contam.Soil            Pharmaceutical/Cosmetic Products            Pharmaceuticals In Bulk/Prod'N Cont'Rs            Pharmaceuticals In Retail Cont'Rs            Polymeric Material, Products/Scrap            Polyurethane Products/Scrap            Road Sweepings/Litter            Scrap Rubber            Sewage            Shredded Tyres            Silt And Dredgings            Slag, Boiler/Flue Cleanings            Stable Waste            Used Filter Materials            Waste Treated Timber</p> <p><b>Prohibited Waste</b>            Cadmium And Its Compounds            Carcinogenic/Mutagenic/Teratogenic W.            Clinical Wastes            Cyanides            Difficult Waste N.O.S.            Drums - Unless Full Or Crushed            Liquid Wastes            Mercury And Its Compounds            Organohalogenes/Sub'S Form Them            Organophosphorus Cmpds            Organotin Cmpds            Pressurised Cont'Rs &gt; 1000 MI Cap'Y            Pumpable Sludge Wastes            Spec.Waste (Epa'90:S62/1996 Regs)            Waste N.O.S.</p>	A18SE (NE)	404	2	517300 135100

Map ID	Details	Quadrant Reference (Compass Direction)	Estimated Distance From Site	Contact	NGR
221	<p><b>Registered Landfill Sites</b></p> <p>Licence Holder: Waste Management Ltd            Licence Reference: WSX/L1/0054/1            Site Location: Brookhurst Wood Landfill, Langhurst Road, Warnham, HORSHAM, West Sussex, RH12 4QD            Licence Easting: 517300            Licence Northing: 135100            Operator Location: Rixton Old Hall, Manchester Road, Rixton, WARRINGTON, Cheshire, WA3 6EW            Authority: Environment Agency - Southern Region, Sussex Area            Site Category: Landfill            Max Input Rate: Very Large (Equal to or greater than 250,000 tonnes per year)            Waste Source: No known restriction on source of waste            Restrictions:            Status: Record supersededSuperseded            Dated: 14th August 1992            Preceded By: Not Given            Licence:            Superseded By: WSX/L1/0054/3            Licence:            Positional Accuracy: Manually positioned to the address or location            Boundary Accuracy: Not Applicable            Authorised Waste: House, Com + Ind.Waste            Max.Waste Permitted By Licence            Sewage Sludge            Prohibited Waste: Cadmium &amp; Compounds            Carcinogenic/Mutagenic/Teratogenic Mat            Clinical Wastes            Cyanides            Difficult Wastes            Mat'L Ex Old Tips/Gaswks/Contam.Premis            Mercury &amp; Compounds            Organohalogen Compounds            Organophosphorus Cmpds            Organotin Compounds            Special Wastes            Waste N.O.S.</p>	A18SE (NE)	404	2	517300 135100
222	<p><b>Registered Landfill Sites</b></p> <p>Licence Holder: Cleanaway Ltd            Licence Reference: 3/BD/82            Site Location: Part Of Warnham Brickworks, Warnham, Horsham, West Sussex            Licence Easting: 517500            Licence Northing: 135000            Operator Location: The Drive, Warley, BRENTWOOD, Essex, CM13 3BE            Authority: Environment Agency - Southern Region, Sussex Area            Site Category: Landfill            Max Input Rate: Undefined            Waste Source: No known restriction on source of waste            Restrictions:            Status: Record supersededSuperseded            Dated: 21st May 1982            Preceded By: Not Given            Licence:            Superseded By: 3/BS/85            Licence:            Positional Accuracy: Manually positioned to the address or location            Boundary Accuracy: Not Applicable            Authorised Waste: Asbestos            House, Com + Ind.Waste            Prohibited Waste: Special Wastes</p>	A19SW (NE)	430	2	517500 135000
223	<p><b>Registered Waste Treatment or Disposal Sites</b></p> <p>Licence Holder: Cleanaway Ltd            Licence Reference: WSX/L1/0119/1            Site Location: Warnham Leachate Treatment Plant, Brickworks At Langhurstwood Road, Warnham, Horsham, West Sussex, Rh12 4qd            Operator Location: The Drive, Warley, BRENTWOOD, Essex, CM13 3BE            Authority: Environment Agency - Southern Region, Sussex Area            Site Category: Treatment            Max Input Rate: Small (Equal to or greater than 10,000 and less than 25,000 tonnes per year)            Waste Source: No known restriction on source of waste            Restrictions:            Licence Status: Operational as far as is knownOperational            Dated: 10th April 1992            Preceded By: Not Given            Licence:            Superseded By: Not Given            Licence:            Positional Accuracy: Located by supplier to within 100m            Boundary Quality: Not Supplied            Authorised Waste: Leachate From Warnham L/Fill Site            Max.Waste Permitted By Licence</p>	A13NE (N)	0	2	517100 134700



Map ID	Details	Quadrant Reference (Compass Direction)	Estimated Distance From Site	Contact	NGR
224	<p><b>Control of Major Accident Hazards Sites (COMAH)</b></p> <p>Name: AMBION BRICK LTD            Location: Wealden Works, Langhurstwood Road, Horsham, West Sussex, RH12 4ZL            Reference: Not Supplied            Type: Upper Tier            Status: <b>Record Ceased To Be Supplied Under COMAH Regulations</b>            Positional Accuracy: Automatically positioned to the address</p>	A8NW (S)	307	7	517056 134253
225	<p><b>Notification of Installations Handling Hazardous Substances (NIHHS)</b></p> <p>Name: Redland Bricks Limited            Location: Warnham, HORSHAM, West Sussex, RH12 4QQ            Status: <b>Not Active</b>            Positional Accuracy: Automatically positioned within the geographical locality</p>	A8NE (SE)	348	7	517400 134300
226	<p><b>Planning Hazardous Substance Consents</b></p> <p>Name: Ambion Brick Co Ltd            Location: Holbrook Works, Langhurst Wood Road, HORSHAM, West Sussex, RH12 4QF            Authority: Horsham District Council, Planning Department            Application Ref: Nh/119/92            Hazardous Substance: Part B, Highly Reactive and Explosive Substance, 2,2-Bis(tert-butylperoxy)butane (&gt;70%), where amount held is greater than or equal to 5 tonnes            Maximum Quantity: 1200            Application date: 18th September 1992            Decision: <b>Deemed Consent Granted</b>            Positional Accuracy: Manually positioned to the address or location</p>	A13SE (SE)	182	8	517252 134398

Map ID	Details	Quadrant Reference (Compass Direction)	Estimated Distance From Site	Contact	NGR
	<b>BGS 1:625,000 Solid Geology</b> Description: Wealden Group	A13SW (S)	0	1	517092 134646
	<b>BGS Estimated Soil Chemistry</b> Source: British Geological Survey, National Geoscience Information Service Soil Sample Type: Sediment Arsenic Concentration: 25 - 35 mg/kg Cadmium Concentration: <1.8 mg/kg Chromium Concentration: 60 - 90 mg/kg Lead Concentration: <100 mg/kg Nickel Concentration: 30 - 45 mg/kg	A13SW (S)	0	1	517092 134646
	<b>BGS Estimated Soil Chemistry</b> Source: British Geological Survey, National Geoscience Information Service Soil Sample Type: Sediment Arsenic Concentration: 25 - 35 mg/kg Cadmium Concentration: <1.8 mg/kg Chromium Concentration: 60 - 90 mg/kg Lead Concentration: <100 mg/kg Nickel Concentration: 15 - 30 mg/kg	A13SW (W)	7	1	517000 134646
	<b>BGS Estimated Soil Chemistry</b> Source: British Geological Survey, National Geoscience Information Service Soil Sample Type: Sediment Arsenic Concentration: 15 - 25 mg/kg Cadmium Concentration: <1.8 mg/kg Chromium Concentration: 60 - 90 mg/kg Lead Concentration: <100 mg/kg Nickel Concentration: 30 - 45 mg/kg	A13NW (NW)	50	1	517000 134788
	<b>BGS Estimated Soil Chemistry</b> Source: British Geological Survey, National Geoscience Information Service Soil Sample Type: Sediment Arsenic Concentration: 25 - 35 mg/kg Cadmium Concentration: <1.8 mg/kg Chromium Concentration: 60 - 90 mg/kg Lead Concentration: <100 mg/kg Nickel Concentration: 15 - 30 mg/kg	A13NW (NW)	112	1	516915 134751
	<b>BGS Estimated Soil Chemistry</b> Source: British Geological Survey, National Geoscience Information Service Soil Sample Type: Sediment Arsenic Concentration: 15 - 25 mg/kg Cadmium Concentration: <1.8 mg/kg Chromium Concentration: 60 - 90 mg/kg Lead Concentration: <100 mg/kg Nickel Concentration: 15 - 30 mg/kg	A18SW (N)	248	1	517000 135000
	<b>BGS Estimated Soil Chemistry</b> Source: British Geological Survey, National Geoscience Information Service Soil Sample Type: Sediment Arsenic Concentration: 15 - 25 mg/kg Cadmium Concentration: <1.8 mg/kg Chromium Concentration: 60 - 90 mg/kg Lead Concentration: <100 mg/kg Nickel Concentration: 30 - 45 mg/kg	A8NE (S)	397	1	517139 134161

Map ID	Details	Quadrant Reference (Compass Direction)	Estimated Distance From Site	Contact	NGR
	<p><b>BGS Estimated Soil Chemistry</b></p> <p>Source: British Geological Survey, National Geoscience Information Service</p> <p>Soil Sample Type: Sediment</p> <p>Arsenic 15 - 25 mg/kg</p> <p>Concentration:</p> <p>Cadmium &lt;1.8 mg/kg</p> <p>Concentration:</p> <p>Chromium 60 - 90 mg/kg</p> <p>Concentration:</p> <p>Lead Concentration: &lt;100 mg/kg</p> <p>Nickel 30 - 45 mg/kg</p> <p>Concentration:</p>	A14NW (E)	402	1	517583 134751
	<p><b>BGS Estimated Soil Chemistry</b></p> <p>Source: British Geological Survey, National Geoscience Information Service</p> <p>Soil Sample Type: Sediment</p> <p>Arsenic 15 - 25 mg/kg</p> <p>Concentration:</p> <p>Cadmium &lt;1.8 mg/kg</p> <p>Concentration:</p> <p>Chromium 60 - 90 mg/kg</p> <p>Concentration:</p> <p>Lead Concentration: &lt;100 mg/kg</p> <p>Nickel 15 - 30 mg/kg</p> <p>Concentration:</p>	A8NW (SW)	424	1	516779 134203
	<p><b>BGS Estimated Soil Chemistry</b></p> <p>Source: British Geological Survey, National Geoscience Information Service</p> <p>Soil Sample Type: Sediment</p> <p>Arsenic 25 - 35 mg/kg</p> <p>Concentration:</p> <p>Cadmium &lt;1.8 mg/kg</p> <p>Concentration:</p> <p>Chromium 60 - 90 mg/kg</p> <p>Concentration:</p> <p>Lead Concentration: &lt;100 mg/kg</p> <p>Nickel 30 - 45 mg/kg</p> <p>Concentration:</p>	A8NE (S)	429	1	517124 134126
	<p><b>BGS Estimated Soil Chemistry</b></p> <p>Source: British Geological Survey, National Geoscience Information Service</p> <p>Soil Sample Type: Sediment</p> <p>Arsenic 15 - 25 mg/kg</p> <p>Concentration:</p> <p>Cadmium &lt;1.8 mg/kg</p> <p>Concentration:</p> <p>Chromium 60 - 90 mg/kg</p> <p>Concentration:</p> <p>Lead Concentration: &lt;100 mg/kg</p> <p>Nickel 30 - 45 mg/kg</p> <p>Concentration:</p>	A18SW (N)	442	1	517000 135194
	<p><b>BGS Estimated Soil Chemistry</b></p> <p>Source: British Geological Survey, National Geoscience Information Service</p> <p>Soil Sample Type: Sediment</p> <p>Arsenic 25 - 35 mg/kg</p> <p>Concentration:</p> <p>Cadmium &lt;1.8 mg/kg</p> <p>Concentration:</p> <p>Chromium 60 - 90 mg/kg</p> <p>Concentration:</p> <p>Lead Concentration: &lt;100 mg/kg</p> <p>Nickel 15 - 30 mg/kg</p> <p>Concentration:</p>	A8NW (S)	477	1	517000 134084
	<p><b>BGS Estimated Soil Chemistry</b></p> <p>Source: British Geological Survey, National Geoscience Information Service</p> <p>Soil Sample Type: Sediment</p> <p>Arsenic 15 - 25 mg/kg</p> <p>Concentration:</p> <p>Cadmium &lt;1.8 mg/kg</p> <p>Concentration:</p> <p>Chromium 60 - 90 mg/kg</p> <p>Concentration:</p> <p>Lead Concentration: &lt;100 mg/kg</p> <p>Nickel 30 - 45 mg/kg</p> <p>Concentration:</p>	A7NE (SW)	478	1	516691 134202

Map ID	Details	Quadrant Reference (Compass Direction)	Estimated Distance From Site	Contact	NGR
	<b>BGS Estimated Soil Chemistry</b> Source: British Geological Survey, National Geoscience Information Service Soil Sample Type: Sediment Arsenic 25 - 35 mg/kg Concentration: Cadmium <1.8 mg/kg Concentration: Chromium 60 - 90 mg/kg Concentration: Lead Concentration: <100 mg/kg Nickel 30 - 45 mg/kg Concentration:	A8NW (SW)	508	1	516779 134107
	<b>BGS Estimated Soil Chemistry</b> Source: British Geological Survey, National Geoscience Information Service Soil Sample Type: Sediment Arsenic 25 - 35 mg/kg Concentration: Cadmium <1.8 mg/kg Concentration: Chromium 60 - 90 mg/kg Concentration: Lead Concentration: <100 mg/kg Nickel 30 - 45 mg/kg Concentration:	A12SE (W)	517	1	516509 134421
	<b>BGS Estimated Soil Chemistry</b> Source: British Geological Survey, National Geoscience Information Service Soil Sample Type: Sediment Arsenic 15 - 25 mg/kg Concentration: Cadmium <1.8 mg/kg Concentration: Chromium 60 - 90 mg/kg Concentration: Lead Concentration: <100 mg/kg Nickel 15 - 30 mg/kg Concentration:	A8NW (S)	559	1	517092 134000
	<b>BGS Estimated Soil Chemistry</b> Source: British Geological Survey, National Geoscience Information Service Soil Sample Type: Sediment Arsenic 15 - 25 mg/kg Concentration: Cadmium <1.8 mg/kg Concentration: Chromium 60 - 90 mg/kg Concentration: Lead Concentration: <100 mg/kg Nickel 30 - 45 mg/kg Concentration:	A8SW (S)	669	1	517000 133892
	<b>BGS Estimated Soil Chemistry</b> Source: British Geological Survey, National Geoscience Information Service Soil Sample Type: Sediment Arsenic 25 - 35 mg/kg Concentration: Cadmium <1.8 mg/kg Concentration: Chromium 60 - 90 mg/kg Concentration: Lead Concentration: <100 mg/kg Nickel 30 - 45 mg/kg Concentration:	A18NE (N)	714	1	517195 135451
	<b>BGS Estimated Soil Chemistry</b> Source: British Geological Survey, National Geoscience Information Service Soil Sample Type: Sediment Arsenic 15 - 25 mg/kg Concentration: Cadmium <1.8 mg/kg Concentration: Chromium 60 - 90 mg/kg Concentration: Lead Concentration: <100 mg/kg Nickel 30 - 45 mg/kg Concentration:	A18NW (N)	731	1	517000 135484

Map ID	Details	Quadrant Reference (Compass Direction)	Estimated Distance From Site	Contact	NGR
	<b>BGS Estimated Soil Chemistry</b> Source: British Geological Survey, National Geoscience Information Service Soil Sample Type: Sediment Arsenic 15 - 25 mg/kg Concentration: Cadmium <1.8 mg/kg Concentration: Chromium 60 - 90 mg/kg Concentration: Lead Concentration: <100 mg/kg Nickel 15 - 30 mg/kg Concentration:	A8SW (S)	746	1	517000 133802
	<b>BGS Estimated Soil Chemistry</b> Source: British Geological Survey, National Geoscience Information Service Soil Sample Type: Sediment Arsenic 15 - 25 mg/kg Concentration: Cadmium <1.8 mg/kg Concentration: Chromium 60 - 90 mg/kg Concentration: Lead Concentration: <100 mg/kg Nickel 30 - 45 mg/kg Concentration:	A7SE (SW)	754	1	516570 133946
	<b>BGS Estimated Soil Chemistry</b> Source: British Geological Survey, National Geoscience Information Service Soil Sample Type: Sediment Arsenic 15 - 25 mg/kg Concentration: Cadmium <1.8 mg/kg Concentration: Chromium 60 - 90 mg/kg Concentration: Lead Concentration: <100 mg/kg Nickel 30 - 45 mg/kg Concentration:	A18NW (N)	768	1	517000 135521
	<b>BGS Estimated Soil Chemistry</b> Source: British Geological Survey, National Geoscience Information Service Soil Sample Type: Sediment Arsenic 25 - 35 mg/kg Concentration: Cadmium <1.8 mg/kg Concentration: Chromium 60 - 90 mg/kg Concentration: Lead Concentration: <100 mg/kg Nickel 30 - 45 mg/kg Concentration:	A14SE (E)	859	1	518038 134643
	<b>BGS Estimated Soil Chemistry</b> Source: British Geological Survey, National Geoscience Information Service Soil Sample Type: Sediment Arsenic 15 - 25 mg/kg Concentration: Cadmium <1.8 mg/kg Concentration: Chromium 60 - 90 mg/kg Concentration: Lead Concentration: <100 mg/kg Nickel 15 - 30 mg/kg Concentration:	A23SE (N)	950	1	517139 135699
227	<b>BGS Recorded Mineral Sites</b> Site Name: Warnham Stock Brick Works Location: Warnham, Horsham, West Sussex Source: British Geological Survey, National Geoscience Information Service Reference: 247351 Type: Opencast <b>Status: Ceased</b> Operator: Sussex & Dorking United Brick Co'S., Ltd. Operator Location: Not Supplied Periodic Type: Cretaceous Geology: Weald Clay Formation Commodity: Common Clay and Shale Positional Accuracy: Located by supplier to within 10m	A13SE (SE)	60	1	517220 134530

Map ID	Details	Quadrant Reference (Compass Direction)	Estimated Distance From Site	Contact	NGR
228	<p><b>BGS Recorded Mineral Sites</b></p> <p>Site Name: Warnham Brick Works            Location: Warnham, Horsham, West Sussex            Source: British Geological Survey, National Geoscience Information Service            Reference: 247352            Type: Opencast  <b>Status: Ceased</b>            Operator: Sussex &amp; Dorking United Brick Co'S., Ltd.            Operator Location: Not Supplied            Periodic Type: Cretaceous            Geology: Weald Clay Formation            Commodity: Common Clay and Shale            Positional Accuracy: Located by supplier to within 10m</p>	A13NE (NE)	124	1	517290 134770
229	<p><b>BGS Recorded Mineral Sites</b></p> <p>Site Name: Warnham Brick Works            Location: Warnham, Horsham, West Sussex            Source: British Geological Survey, National Geoscience Information Service            Reference: 150477            Type: Opencast  <b>Status: Ceased</b>            Operator: Sussex &amp; Dorking United Brick Co'S., Ltd.            Operator Location: Not Supplied            Periodic Type: Cretaceous            Geology: Weald Clay Formation            Commodity: Common Clay and Shale            Positional Accuracy: Located by supplier to within 10m</p>	A13SE (S)	189	1	517125 134370
230	<p><b>BGS Recorded Mineral Sites</b></p> <p>Site Name: Warnham Brick Works            Location: Warnham, Horsham, West Sussex            Source: British Geological Survey, National Geoscience Information Service            Reference: 247350            Type: Opencast  <b>Status: Ceased</b>            Operator: Sussex &amp; Dorking United Brick Co'S., Ltd.            Operator Location: Not Supplied            Periodic Type: Cretaceous            Geology: Weald Clay Formation            Commodity: Common Clay and Shale            Positional Accuracy: Located by supplier to within 10m</p>	A13SE (SE)	220	1	517272 134365
231	<p><b>BGS Recorded Mineral Sites</b></p> <p>Site Name: Warnham Brick Works            Location: Warnham, Horsham, West Sussex            Source: British Geological Survey, National Geoscience Information Service            Reference: 247353            Type: Opencast  <b>Status: Ceased</b>            Operator: Sussex &amp; Dorking United Brick Co'S., Ltd.            Operator Location: Not Supplied            Periodic Type: Cretaceous            Geology: Weald Clay Formation            Commodity: Common Clay and Shale            Positional Accuracy: Located by supplier to within 10m</p>	A13NE (NE)	254	1	517340 134910
232	<p><b>BGS Recorded Mineral Sites</b></p> <p>Site Name: Warnham Brickworks            Location: Horsham, West Sussex            Source: British Geological Survey, National Geoscience Information Service            Reference: 4612            Type: Opencast  <b>Status: Ceased</b>            Operator: Wienerberger Ltd.            Operator Location: Not Supplied            Periodic Type: Cretaceous            Geology: Weald Clay Formation            Commodity: Common Clay and Shale            Positional Accuracy: Located by supplier to within 10m</p>	A18SE (N)	407	1	517230 135125
233	<p><b>BGS Recorded Mineral Sites</b></p> <p>Site Name: Warnham Brick Yard            Location: Warnham, Horsham, West Sussex            Source: British Geological Survey, National Geoscience Information Service            Reference: 150602            Type: Opencast  <b>Status: Ceased</b>            Operator: Unknown Operator            Operator Location: Not Supplied            Periodic Type: Cretaceous            Geology: Weald Clay Formation            Commodity: Common Clay and Shale            Positional Accuracy: Located by supplier to within 10m</p>	A8NW (S)	554	1	516877 134022

Map ID	Details	Quadrant Reference (Compass Direction)	Estimated Distance From Site	Contact	NGR
234	<b>BGS Recorded Mineral Sites</b> Site Name: Warnham Brick Works Location: Horsham, West Sussex Source: British Geological Survey, National Geoscience Information Service Reference: 247354 Type: Opencast <b>Status: Active</b> Operator: Wienerberger Ltd. Operator Location: Not Supplied Periodic Type: Cretaceous Geology: Weald Clay Formation Commodity: Common Clay and Shale Positional Accuracy: Located by supplier to within 10m	A19SE (NE)	911	1	517920 135245
235	<b>BGS Recorded Mineral Sites</b> Site Name: Holbrook Plantation Pit Location: Horsham, West Sussex Source: British Geological Survey, National Geoscience Information Service Reference: 150606 Type: Opencast <b>Status: Ceased</b> Operator: Unknown Operator Operator Location: Not Supplied Periodic Type: Cretaceous Geology: Horsham Stone Member Commodity: Sandstone Positional Accuracy: Located by supplier to within 10m	A9NE (SE)	972	1	518079 134223
	<b>BGS Measured Urban Soil Chemistry</b> No data available				
	<b>BGS Urban Soil Chemistry Averages</b> No data available				
	<b>Coal Mining Affected Areas</b> In an area that might not be affected by coal mining				
	<b>Mining Instability</b> Mining Evidence: Inconclusive Iron Ore Mining Source: Ove Arup & Partners Boundary Quality: As Supplied	A13SW (S)	0	-	517092 134646
	<b>Man-Made Mining Cavities</b> Easting: 517400 Northing: 134000 Distance: 605 Quadrant Reference: A8 Quadrant Reference: NE Bearing Ref: SE Cavity Type: Multiple Bell Pits/Iron Workings Commodity: Iron Solid Geology Detail: Weald Clay Formation Superficial Geology: No Details Detail:	A8NE (SE)	605	9	517400 134000
	<b>Non Coal Mining Areas of Great Britain</b> Risk: Highly Unlikely Source: British Geological Survey, National Geoscience Information Service	A13SW (S)	0	1	517092 134646
	<b>Non Coal Mining Areas of Great Britain</b> Risk: Highly Unlikely Source: British Geological Survey, National Geoscience Information Service	A18SW (N)	246	1	517092 135000
	<b>Potential for Collapsible Ground Stability Hazards</b> Hazard Potential: Very Low Source: British Geological Survey, National Geoscience Information Service	A13SW (S)	0	1	517092 134646
	<b>Potential for Collapsible Ground Stability Hazards</b> Hazard Potential: No Hazard Source: British Geological Survey, National Geoscience Information Service	A13NW (W)	45	1	516966 134688
	<b>Potential for Collapsible Ground Stability Hazards</b> Hazard Potential: Very Low Source: British Geological Survey, National Geoscience Information Service	A18SW (N)	246	1	517092 135000
	<b>Potential for Collapsible Ground Stability Hazards</b> Hazard Potential: No Hazard Source: British Geological Survey, National Geoscience Information Service	A18SW (N)	248	1	517005 135000
	<b>Potential for Compressible Ground Stability Hazards</b> Hazard Potential: No Hazard Source: British Geological Survey, National Geoscience Information Service	A13SW (S)	0	1	517092 134646

Map ID	Details	Quadrant Reference (Compass Direction)	Estimated Distance From Site	Contact	NGR
	<b>Potential for Compressible Ground Stability Hazards</b> Hazard Potential: Moderate Source: British Geological Survey, National Geoscience Information Service	A13NW (W)	45	1	516966 134688
	<b>Potential for Compressible Ground Stability Hazards</b> Hazard Potential: No Hazard Source: British Geological Survey, National Geoscience Information Service	A18SW (N)	246	1	517092 135000
	<b>Potential for Compressible Ground Stability Hazards</b> Hazard Potential: Moderate Source: British Geological Survey, National Geoscience Information Service	A18SW (N)	248	1	517005 135000
	<b>Potential for Ground Dissolution Stability Hazards</b> Hazard Potential: No Hazard Source: British Geological Survey, National Geoscience Information Service	A13SW (S)	0	1	517092 134646
	<b>Potential for Ground Dissolution Stability Hazards</b> Hazard Potential: No Hazard Source: British Geological Survey, National Geoscience Information Service	A18SW (N)	246	1	517092 135000
	<b>Potential for Landslide Ground Stability Hazards</b> Hazard Potential: Very Low Source: British Geological Survey, National Geoscience Information Service	A13SW (S)	0	1	517092 134646
	<b>Potential for Landslide Ground Stability Hazards</b> Hazard Potential: Low Source: British Geological Survey, National Geoscience Information Service	A13NE (E)	17	1	517199 134667
	<b>Potential for Landslide Ground Stability Hazards</b> Hazard Potential: Moderate Source: British Geological Survey, National Geoscience Information Service	A13SE (SE)	91	1	517256 134542
	<b>Potential for Landslide Ground Stability Hazards</b> Hazard Potential: Low Source: British Geological Survey, National Geoscience Information Service	A13NE (N)	110	1	517118 134848
	<b>Potential for Landslide Ground Stability Hazards</b> Hazard Potential: Low Source: British Geological Survey, National Geoscience Information Service	A13NE (N)	113	1	517151 134840
	<b>Potential for Landslide Ground Stability Hazards</b> Hazard Potential: Low Source: British Geological Survey, National Geoscience Information Service	A13NW (N)	117	1	517043 134871
	<b>Potential for Landslide Ground Stability Hazards</b> Hazard Potential: Moderate Source: British Geological Survey, National Geoscience Information Service	A13NE (NE)	147	1	517261 134835
	<b>Potential for Landslide Ground Stability Hazards</b> Hazard Potential: Moderate Source: British Geological Survey, National Geoscience Information Service	A13NE (NE)	159	1	517212 134872
	<b>Potential for Landslide Ground Stability Hazards</b> Hazard Potential: Moderate Source: British Geological Survey, National Geoscience Information Service	A13NE (N)	164	1	517184 134885
	<b>Potential for Landslide Ground Stability Hazards</b> Hazard Potential: Very Low Source: British Geological Survey, National Geoscience Information Service	A13NE (N)	178	1	517160 134907
	<b>Potential for Landslide Ground Stability Hazards</b> Hazard Potential: Low Source: British Geological Survey, National Geoscience Information Service	A13SE (E)	184	1	517363 134642
	<b>Potential for Landslide Ground Stability Hazards</b> Hazard Potential: Low Source: British Geological Survey, National Geoscience Information Service	A13NE (E)	186	1	517369 134702
	<b>Potential for Landslide Ground Stability Hazards</b> Hazard Potential: Low Source: British Geological Survey, National Geoscience Information Service	A13NE (NE)	210	1	517370 134803
	<b>Potential for Landslide Ground Stability Hazards</b> Hazard Potential: Moderate Source: British Geological Survey, National Geoscience Information Service	A13NE (N)	225	1	517115 134967
	<b>Potential for Landslide Ground Stability Hazards</b> Hazard Potential: Low Source: British Geological Survey, National Geoscience Information Service	A18SW (N)	246	1	517067 135000
	<b>Potential for Landslide Ground Stability Hazards</b> Hazard Potential: Very Low Source: British Geological Survey, National Geoscience Information Service	A18SW (N)	246	1	517092 135000



Map ID	Details	Quadrant Reference (Compass Direction)	Estimated Distance From Site	Contact	NGR
	<b>Potential for Running Sand Ground Stability Hazards</b> Hazard Potential: No Hazard Source: British Geological Survey, National Geoscience Information Service	A13SW (S)	0	1	517092 134646
	<b>Potential for Running Sand Ground Stability Hazards</b> Hazard Potential: Low Source: British Geological Survey, National Geoscience Information Service	A13NW (W)	45	1	516966 134688
	<b>Potential for Running Sand Ground Stability Hazards</b> Hazard Potential: No Hazard Source: British Geological Survey, National Geoscience Information Service	A13NW (NW)	112	1	516915 134751
	<b>Potential for Running Sand Ground Stability Hazards</b> Hazard Potential: No Hazard Source: British Geological Survey, National Geoscience Information Service	A18SW (N)	246	1	517092 135000
	<b>Potential for Running Sand Ground Stability Hazards</b> Hazard Potential: Low Source: British Geological Survey, National Geoscience Information Service	A18SW (N)	248	1	517005 135000
	<b>Potential for Shrinking or Swelling Clay Ground Stability Hazards</b> Hazard Potential: Low Source: British Geological Survey, National Geoscience Information Service	A13SW (S)	0	1	517092 134646
	<b>Potential for Shrinking or Swelling Clay Ground Stability Hazards</b> Hazard Potential: No Hazard Source: British Geological Survey, National Geoscience Information Service	A13NE (NE)	16	1	517180 134735
	<b>Potential for Shrinking or Swelling Clay Ground Stability Hazards</b> Hazard Potential: Low Source: British Geological Survey, National Geoscience Information Service	A18SE (N)	246	1	517100 135000
	<b>Potential for Shrinking or Swelling Clay Ground Stability Hazards</b> Hazard Potential: No Hazard Source: British Geological Survey, National Geoscience Information Service	A18SW (N)	248	1	517092 135000
	<b>Radon Potential - Radon Affected Areas</b> Affected Area: The property is in a Lower probability radon area (less than 1% of homes are estimated to be at or above the Action Level). Source: British Geological Survey, National Geoscience Information Service	A13SW (S)	0	1	517092 134646
	<b>Radon Potential - Radon Protection Measures</b> Protection Measure: No radon protective measures are necessary in the construction of new dwellings or extensions Source: British Geological Survey, National Geoscience Information Service	A13SW (S)	0	1	517092 134646

Map ID	Details	Quadrant Reference (Compass Direction)	Estimated Distance From Site	Contact	NGR
236	<p><b>Contemporary Trade Directory Entries</b></p> <p>Name: Biffa Waste Services Ltd            Location: Brookhurst Wood Landfill Site, Langhurstwood Road, Horsham, West Sussex, RH12 4QD            Classification: Waste Disposal Services  <b>Status: Active</b>            Positional Accuracy: Automatically positioned to the address</p>	A13NE (NE)	25	-	517140 134752
237	<p><b>Contemporary Trade Directory Entries</b></p> <p>Name: Wienerberger            Location: Wealden Works, Langhurstwood Road, Horsham, West Sussex, RH12 4ZL            Classification: Brick Manufacturers  <b>Status: Inactive</b>            Positional Accuracy: Automatically positioned to the address</p>	A8NW (S)	307	-	517056 134253
238	<p><b>Contemporary Trade Directory Entries</b></p> <p>Name: Principal Cabling Services Ltd            Location: Warnham Works, Langhurstwood Road, Horsham, West Sussex, RH12 4QQ            Classification: Electrical Engineers  <b>Status: Inactive</b>            Positional Accuracy: Automatically positioned to the address</p>	A8NE (S)	449	-	517225 134114
238	<p><b>Contemporary Trade Directory Entries</b></p> <p>Name: Wienerberger Ltd            Location: Langhurstwood Road, Horsham, West Sussex, RH12 4QD            Classification: Brick Manufacturers  <b>Status: Active</b>            Positional Accuracy: Automatically positioned to the address</p>	A8NE (S)	449	-	517225 134114
239	<p><b>Contemporary Trade Directory Entries</b></p> <p>Name: Hall Tech            Location: Unit 1, Graylands Estate, Langhurstwood Road, Horsham, RH12 4QD            Classification: Garage Services  <b>Status: Inactive</b>            Positional Accuracy: Automatically positioned to the address</p>	A14SW (E)	539	-	517718 134636
239	<p><b>Contemporary Trade Directory Entries</b></p> <p>Name: Fencing            Location: Manor House Graylands Estate, Langhurstwood Road, Horsham, West Sussex, RH12 4QD            Classification: Fencing Manufacturers  <b>Status: Inactive</b>            Positional Accuracy: Manually positioned to the road within the address or location</p>	A14SW (E)	539	-	517718 134636
239	<p><b>Contemporary Trade Directory Entries</b></p> <p>Name: Halltech            Location: Unit 1, Graylands Estate, Langhurstwood Road, Horsham, RH12 4QD            Classification: Garage Services  <b>Status: Active</b>            Positional Accuracy: Automatically positioned to the address</p>	A14SW (E)	539	-	517718 134636
239	<p><b>Contemporary Trade Directory Entries</b></p> <p>Name: Waterstream            Location: Unit 9 The Pavilion Graylands Estate, Langhurstwood Road, Horsham, West Sussex, RH12 4QD            Classification: Swimming Pool Contractors, Repairers &amp; Service  <b>Status: Inactive</b>            Positional Accuracy: Automatically positioned to the address</p>	A14NW (E)	553	-	517732 134672
239	<p><b>Contemporary Trade Directory Entries</b></p> <p>Name: Water Stream            Location: Unit 9, Graylands Estate, Langhurstwood Road, Horsham, RH12 4QD            Classification: Swimming Pool Contractors, Repairers &amp; Service  <b>Status: Inactive</b>            Positional Accuracy: Automatically positioned to the address</p>	A14NW (E)	553	-	517732 134672
239	<p><b>Contemporary Trade Directory Entries</b></p> <p>Name: The Printed Word            Location: Unit 2, Graylands Estate, Langhurstwood Road, Horsham, West Sussex, RH12 4QD            Classification: Printers  <b>Status: Active</b>            Positional Accuracy: Automatically positioned to the address</p>	A14SW (E)	555	-	517735 134650
239	<p><b>Contemporary Trade Directory Entries</b></p> <p>Name: Sleeper Supplies Ltd            Location: Unit 1, Graylands Estate, Langhurstwood Road, Horsham, West Sussex, RH12 4QD            Classification: Fencing Manufacturers  <b>Status: Inactive</b>            Positional Accuracy: Automatically positioned to the address</p>	A14SW (E)	555	-	517735 134650

Map ID	Details	Quadrant Reference (Compass Direction)	Estimated Distance From Site	Contact	NGR
239	<b>Contemporary Trade Directory Entries</b> Name: Unibind Systems Ltd Location: Unit 12, Graylands Estate, Langhurstwood Road, Horsham, RH12 4QD Classification: Printers Status: <b>Inactive</b> Positional Accuracy: Automatically positioned to the address	A14NW (E)	559	-	517740 134721
239	<b>Contemporary Trade Directory Entries</b> Name: Peleman Industries Ltd Location: Unit 12, Graylands Estate, Langhurstwood Road, Horsham, RH12 4QD Classification: Printers Status: <b>Active</b> Positional Accuracy: Automatically positioned to the address	A14NW (E)	559	-	517740 134721
239	<b>Contemporary Trade Directory Entries</b> Name: Cranleigh Controls Ltd Location: Unit 8, Graylands Estate, Langhurstwood Road, Horsham, West Sussex, RH12 4QD Classification: Control Panels Status: <b>Inactive</b> Positional Accuracy: Automatically positioned to the address	A14NW (E)	560	-	517740 134678
239	<b>Contemporary Trade Directory Entries</b> Name: Xyloforms Ltd Location: UNITS 3 AND 4, GRAYLANDS ESTATE, LANGHURST WOOD ROAD, HORSHAM, RH12 4QD Classification: Homefurnishings - Manufacturers Status: <b>Active</b> Positional Accuracy: Automatically positioned to the address	A14SW (E)	568	-	517747 134651
239	<b>Contemporary Trade Directory Entries</b> Name: Sussex Oak Structure Ltd Location: The Family Yard ,Graylands,Langhurstwood Rd, Horsham, West Sussex, RH12 4QD Classification: Wood Products, Except Furniture - Manufacturers Status: <b>Inactive</b> Positional Accuracy: Manually positioned within the geographical locality	A14NE (E)	592	-	517772 134686
240	<b>Contemporary Trade Directory Entries</b> Name: Molly Maids Location: The Transport Depot, Mercer Road, Warnham, Horsham, RH12 3RL Classification: Cleaning Services - Domestic Status: <b>Active</b> Positional Accuracy: Automatically positioned to the address	A8NE (S)	556	-	517153 134003
240	<b>Contemporary Trade Directory Entries</b> Name: Panel 2 Paint Location: The Transport Depot, Mercer Road, Warnham, RH12 3RL Classification: Car Body Repairs Status: <b>Active</b> Positional Accuracy: Automatically positioned to the address	A8NE (S)	556	-	517153 134003
240	<b>Contemporary Trade Directory Entries</b> Name: Green'S A R C Location: The Transport Depot, Mercer Road, Warnham, Horsham, RH12 3RL Classification: Garage Services Status: <b>Inactive</b> Positional Accuracy: Automatically positioned to the address	A8NE (S)	556	-	517153 134003
240	<b>Contemporary Trade Directory Entries</b> Name: Green'S A R C Location: The Transport Depot, Mercer Road, Warnham, Horsham, RH12 3RL Classification: Garage Services Status: <b>Active</b> Positional Accuracy: Automatically positioned to the address	A8NE (S)	556	-	517153 134003
240	<b>Contemporary Trade Directory Entries</b> Name: Greens Accident Repair Centre Location: The Transport Depot,Langhurst Wood Rd, Horsham, West Sussex, RH13 5QD Classification: Car Body Repairs Status: <b>Inactive</b> Positional Accuracy: Automatically positioned to the address	A8NE (S)	560	-	517146 133999
240	<b>Contemporary Trade Directory Entries</b> Name: Reco-Vie Recycling Ltd Location: The Transport Depot, Mercer Road, Warnham, Horsham, West Sussex, RH12 3RL Classification: Recycling Centres Status: <b>Inactive</b> Positional Accuracy: Manually positioned to the address or location	A8NE (S)	571	-	517156 133988

Map ID	Details	Quadrant Reference (Compass Direction)	Estimated Distance From Site	Contact	NGR
241	<p><b>Contemporary Trade Directory Entries</b></p> <p>Name: K A M Trucking            Location: Portakabin, Warnham Station, Station Road, Warnham, Horsham, RH12 3SR            Classification: Commercial Vehicle Bodybuilders &amp; Repairers            Status: <b>Inactive</b>            Positional Accuracy: Automatically positioned to the address</p>	A8NW (S)	575	-	517082 133985
242	<p><b>Contemporary Trade Directory Entries</b></p> <p>Name: Knight'S Commercials Ltd            Location: Bus Station, Rear of 1, Station Road, Warnham, Horsham, RH12 3SR            Classification: Garage Services            Status: <b>Inactive</b>            Positional Accuracy: Automatically positioned to the address</p>	A8SW (S)	609	-	517048 133952
242	<p><b>Contemporary Trade Directory Entries</b></p> <p>Name: Hi-Tech Elbow Grease            Location: Warnham Station, Station Road, Warnham, Horsham, West Sussex, RH12 3SR            Classification: Cleaning Services - Domestic            Status: <b>Inactive</b>            Positional Accuracy: Automatically positioned in the proximity of the address</p>	A8SW (S)	629	-	517005 133932
243	<p><b>Contemporary Trade Directory Entries</b></p> <p>Name: R J Power Group Ltd            Location: Unit 20, Graylands Estate, Langhurstwood Road, Horsham, RH12 4QD            Classification: Garage Services            Status: <b>Inactive</b>            Positional Accuracy: Automatically positioned to the address</p>	A14NE (E)	615	-	517795 134663
243	<p><b>Contemporary Trade Directory Entries</b></p> <p>Name: Gatwick Park Mechanical Services Ltd            Location: Unit 22, Graylands Estate, Langhurstwood Road, Horsham, RH12 4QD            Classification: Air Conditioning &amp; Refrigeration Contractors            Status: <b>Active</b>            Positional Accuracy: Automatically positioned to the address</p>	A14NE (E)	637	-	517817 134678
244	<p><b>Contemporary Trade Directory Entries</b></p> <p>Name: Fisher Clinical Services            Location: Langhurstwood Road, Horsham, West Sussex, RH12 4QD            Classification: Pharmaceutical Manufacturers &amp; Distributors            Status: <b>Inactive</b>            Positional Accuracy: Automatically positioned to the address</p>	A18NE (N)	634	-	517201 135367
245	<p><b>Contemporary Trade Directory Entries</b></p> <p>Name: Bevttec Services Ltd            Location: Graylands, Langhurstwood Road, Horsham, West Sussex, RH12 4QD            Classification: Catering Equipment - Servicing &amp; Repairs            Status: <b>Inactive</b>            Positional Accuracy: Automatically positioned to the address</p>	A14SE (E)	638	-	517815 134603
245	<p><b>Contemporary Trade Directory Entries</b></p> <p>Name: Affini Technologies Ltd            Location: Graylands, Langhurstwood Road, Horsham, West Sussex, RH12 4QD            Classification: Radio Communication Equipment            Status: <b>Inactive</b>            Positional Accuracy: Automatically positioned to the address</p>	A14SE (E)	638	-	517815 134603
245	<p><b>Contemporary Trade Directory Entries</b></p> <p>Name: R D L Distribution Ltd            Location: Graylands, Langhurstwood Road, Horsham, West Sussex, RH12 4QD            Classification: Road Haulage Services            Status: <b>Inactive</b>            Positional Accuracy: Automatically positioned to the address</p>	A14SE (E)	638	-	517815 134603
245	<p><b>Contemporary Trade Directory Entries</b></p> <p>Name: All Hands On            Location: Graylands, Langhurstwood Rd, Horsham, West Sussex, RH12 4QD            Classification: Print Finishers            Status: <b>Inactive</b>            Positional Accuracy: Automatically positioned to the address</p>	A14SE (E)	641	-	517820 134641
246	<p><b>Contemporary Trade Directory Entries</b></p> <p>Name: Arriva            Location: Station Rd, Warnham, Horsham, West Sussex, RH12 3SR            Classification: Bus &amp; Coach Operators &amp; Stations            Status: <b>Inactive</b>            Positional Accuracy: Manually positioned to the road within the address or location</p>	A8SW (S)	638	-	516945 133926

Map ID	Details	Quadrant Reference (Compass Direction)	Estimated Distance From Site	Contact	NGR
247	<p><b>Contemporary Trade Directory Entries</b></p> <p>Name: Esser Works Location: Lower Gate House, Mercer Road, Warnham, Horsham, West Sussex, RH12 3RL Classification: Garage Services <b>Status: Inactive</b> Positional Accuracy: Automatically positioned to the address</p>	A8SE (S)	671	-	517123 133889
248	<p><b>Contemporary Trade Directory Entries</b></p> <p>Name: Drummonds Pest Control Location: South Barn, Andrews Farm, Station Road, Warnham, Horsham, RH12 3SP Classification: Pest &amp; Vermin Control <b>Status: Active</b> Positional Accuracy: Automatically positioned to the address</p>	A7NE (SW)	707	-	516501 134067
249	<p><b>Contemporary Trade Directory Entries</b></p> <p>Name: A M P Lawn Tractors Location: Holmwood, Broadlands Business Campus, Langhurstwood Road, Horsham, West Sussex, RH12 4QE Classification: Lawnmowers &amp; Garden Machinery - Sales &amp; Service <b>Status: Inactive</b> Positional Accuracy: Automatically positioned to the address</p>	A19NW (N)	877	-	517435 135554
249	<p><b>Contemporary Trade Directory Entries</b></p> <p>Name: Rockwell Automation Location: Holmwood Broadlands Business Campus, Langhurstwood Road, Horsham, West Sussex, RH12 4PN Classification: Control Panels <b>Status: Inactive</b> Positional Accuracy: Manually positioned within the geographical locality</p>	A19NW (N)	877	-	517435 135554
249	<p><b>Contemporary Trade Directory Entries</b></p> <p>Name: Cmed Clinical Research Services Ltd Location: Holmwood, Broadlands Business Campus, Langhurstwood Road, Horsham, West Sussex, RH12 4QP Classification: Pharmaceutical Manufacturers &amp; Distributors <b>Status: Inactive</b> Positional Accuracy: Automatically positioned to the address</p>	A19NW (N)	877	-	517435 135554
249	<p><b>Contemporary Trade Directory Entries</b></p> <p>Name: C Med Group Ltd Location: Ashurst Broadlands Business Campus, Langhurstwood Road, Horsham, West Sussex, RH12 4QP Classification: Laboratories <b>Status: Active</b> Positional Accuracy: Automatically positioned to the address</p>	A18NE (N)	888	-	517430 135567
249	<p><b>Contemporary Trade Directory Entries</b></p> <p>Name: Silvertch Ltd Location: Holmwood Broadlands Business Campus, Langhurstwood Road, Horsham, West Sussex, RH12 4PN Classification: Machinery - Industrial &amp; Commercial <b>Status: Inactive</b> Positional Accuracy: Manually positioned to the address or location</p>	A18NE (N)	898	-	517418 135582
250	<p><b>Contemporary Trade Directory Entries</b></p> <p>Name: Damovo (Uk) Ltd Location: Broadlands Business Campus, Langhurstwood Road, Horsham, West Sussex, RH12 4QP Classification: Telecommunications Equipment &amp; Systems <b>Status: Inactive</b> Positional Accuracy: Automatically positioned to the address</p>	A18NE (N)	893	-	517366 135593
250	<p><b>Contemporary Trade Directory Entries</b></p> <p>Name: Komfort Workspace Location: Broadlands Business Campus, Langhurstwood Road, Horsham, West Sussex, RH12 4QP Classification: Office Furniture &amp; Equipment <b>Status: Inactive</b> Positional Accuracy: Automatically positioned to the address</p>	A18NE (N)	893	-	517366 135593
250	<p><b>Contemporary Trade Directory Entries</b></p> <p>Name: Loesche Location: Broadlands Business Campus, Langhurstwood Road, Horsham, RH12 4QP Classification: Engineers - General <b>Status: Active</b> Positional Accuracy: Automatically positioned to the address</p>	A18NE (N)	901	-	517368 135600

Map ID	Details	Quadrant Reference (Compass Direction)	Estimated Distance From Site	Contact	NGR
251	<b>Contemporary Trade Directory Entries</b> Name: Bearsden Pet Supplies Location: Kings Farm, Dorking Road, Kingsfold, Horsham, West Sussex, RH12 3SA Classification: Pet Foods & Animal Feeds Status: <b>Active</b> Positional Accuracy: Automatically positioned to the address	A17NE (N)	918	-	516755 135628
252	<b>Points of Interest - Commercial Services</b> Name: Panel 2 Paint Location: Greens Accident Repair Centre, Mercer Road, Warnham, RH12 3RL Category: Repair and Servicing Class Code: Vehicle Repair, Testing and Servicing Positional Accuracy: Positioned to address or location	A8NE (S)	556	10	517153 134003
252	<b>Points of Interest - Commercial Services</b> Name: Green's a R C Location: The Transport Depot, Mercer Road, Warnham, RH12 3RL Category: Repair and Servicing Class Code: Vehicle Repair, Testing and Servicing Positional Accuracy: Positioned to address or location	A8NE (S)	556	10	517153 134003
252	<b>Points of Interest - Commercial Services</b> Name: Esser Works Location: The Transport Depot, Mercer Road, Warnham, Horsham, RH12 3RL Category: Repair and Servicing Class Code: Vehicle Repair, Testing and Servicing Positional Accuracy: Positioned to address or location	A8NE (S)	571	10	517156 133988
252	<b>Points of Interest - Commercial Services</b> Name: Green's a R C Location: The Transport Depot, Mercer Road, Warnham, Horsham, RH12 3RL Category: Repair and Servicing Class Code: Vehicle Repair, Testing and Servicing Positional Accuracy: Positioned to address or location	A8NE (S)	572	10	517155 133987
252	<b>Points of Interest - Commercial Services</b> Name: K A M Trucking Location: Portacabin Warnham Station, Station Road, Warnham, Horsham, RH12 3SR Category: Repair and Servicing Class Code: Vehicle Repair, Testing and Servicing Positional Accuracy: Positioned to address or location	A8SW (S)	589	10	517078 133971
253	<b>Points of Interest - Commercial Services</b> Name: Halltech Location: Unit 1 Graylands Estate, Langhurstwood Road, Horsham, RH12 4QD Category: Repair and Servicing Class Code: Vehicle Repair, Testing and Servicing Positional Accuracy: Positioned to address or location	A14SW (E)	556	10	517735 134650
254	<b>Points of Interest - Commercial Services</b> Name: Bevtex Services Location: Unit 6 Graylands Estate, Langhurst Wood Road, Horsham, RH12 4QD Category: Transport, Storage and Delivery Class Code: Distribution and Haulage Positional Accuracy: Positioned to address or location	A14SW (E)	589	10	517768 134650
254	<b>Points of Interest - Commercial Services</b> Name: Intertrade Location: Unit 7a Graylands Estate, Langhurst Wood Road, Horsham, RH12 4QD Category: Transport, Storage and Delivery Class Code: Distribution and Haulage Positional Accuracy: Positioned to address or location	A14SE (E)	603	10	517782 134648
254	<b>Points of Interest - Commercial Services</b> Name: R D L Distribution Ltd Location: Graylands, Langhurstwood Road, Horsham, RH12 4QD Category: Transport, Storage and Delivery Class Code: Distribution and Haulage Positional Accuracy: Positioned to address or location	A14SE (E)	638	10	517815 134603
255	<b>Points of Interest - Commercial Services</b> Name: Knight's Commercials Ltd Location: Bus Station Rear of 1, Station Road, Warnham, Horsham, RH12 3SR Category: Repair and Servicing Class Code: Vehicle Repair, Testing and Servicing Positional Accuracy: Positioned to address or location	A8SW (S)	609	10	517047 133951
256	<b>Points of Interest - Commercial Services</b> Name: Halltech Location: 1 Graylands Farm Cottages, Langhurstwood Road, Horsham, RH12 4QD Category: Repair and Servicing Class Code: Vehicle Repair, Testing and Servicing Positional Accuracy: Positioned to address or location	A9NW (SE)	639	10	517487 134005

Map ID	Details	Quadrant Reference (Compass Direction)	Estimated Distance From Site	Contact	NGR
257	<b>Points of Interest - Commercial Services</b> Name: Greens Accident Repair Centre Location: 1 Mercer Road, Warnham, Horsham, RH12 3RL Category: Repair and Servicing Class Code: Vehicle Repair, Testing and Servicing Positional Accuracy: Positioned to address or location	A8SE (S)	671	10	517123 133889
258	<b>Points of Interest - Commercial Services</b> Name: Drummonds Pest Control Location: South Barn Andrews Farm, Station Road, Warnham, RH12 3SP Category: Contract Services Class Code: Pest and Vermin Control Positional Accuracy: Positioned to address or location	A7NE (SW)	707	10	516501 134067
259	<b>Points of Interest - Manufacturing and Production</b> Name: Tank Location: RH12 Category: Industrial Features Class Code: Tanks (Generic) Positional Accuracy: Positioned to an adjacent address or location	A13NE (NE)	0	10	517130 134680
259	<b>Points of Interest - Manufacturing and Production</b> Name: Tank Location: RH12 Category: Industrial Features Class Code: Tanks (Generic) Positional Accuracy: Positioned to an adjacent address or location	A13SE (E)	18	10	517191 134633
260	<b>Points of Interest - Manufacturing and Production</b> Name: Broockhurst Wood - Landfill Gas (BEIS) Location: Horsham, RH12 Category: Industrial Features Class Code: Energy Production Positional Accuracy: Positioned to an adjacent address or location	A13NE (NE)	25	10	517140 134752
260	<b>Points of Interest - Manufacturing and Production</b> Name: Tanks Location: RH12 Category: Industrial Features Class Code: Tanks (Generic) Positional Accuracy: Positioned to an adjacent address or location	A13NE (N)	59	10	517123 134794
260	<b>Points of Interest - Manufacturing and Production</b> Name: Tank Location: RH12 Category: Industrial Features Class Code: Tanks (Generic) Positional Accuracy: Positioned to address or location	A13NE (N)	68	10	517118 134805
260	<b>Points of Interest - Manufacturing and Production</b> Name: Tank Location: RH12 Category: Industrial Features Class Code: Tanks (Generic) Positional Accuracy: Positioned to address or location	A13NE (N)	70	10	517127 134804
261	<b>Points of Interest - Manufacturing and Production</b> Name: Tank Location: RH12 Category: Industrial Features Class Code: Tanks (Generic) Positional Accuracy: Positioned to an adjacent address or location	A13SE (S)	41	10	517108 134518
262	<b>Points of Interest - Manufacturing and Production</b> Name: Brick Works Location: RH12 Category: Industrial Features Class Code: Unspecified Works Or Factories Positional Accuracy: Positioned to an adjacent address or location	A13SE (S)	177	10	517112 134382
263	<b>Points of Interest - Manufacturing and Production</b> Name: Tanks Location: RH12 Category: Industrial Features Class Code: Tanks (Generic) Positional Accuracy: Positioned to an adjacent address or location	A13SE (SE)	203	10	517287 134395
263	<b>Points of Interest - Manufacturing and Production</b> Name: Brookhurst Wood (Waste AD) - Anaerobic Digestion (BEIS) Location: Horsham, RH12 4QD Category: Industrial Features Class Code: Energy Production Positional Accuracy: Positioned to address or location	A13SE (SE)	212	10	517298 134392

Map ID	Details	Quadrant Reference (Compass Direction)	Estimated Distance From Site	Contact	NGR
264	<b>Points of Interest - Manufacturing and Production</b> Name: Clay Pit Location: RH12 Category: Extractive Industries Class Code: Sand, Gravel and Clay Extraction and Merchants Positional Accuracy: Positioned to an adjacent address or location	A13NE (NE)	247	10	517233 134957
264	<b>Points of Interest - Manufacturing and Production</b> Name: Brookhurst Wood Gas to Energy - Landfill Gas (DECC) Location: Langhurstwood Road, Warnham, RH12 Category: Industrial Features Class Code: Energy Production Positional Accuracy: Positioned to an adjacent address or location	A18SE (NE)	312	10	517300 135000
265	<b>Points of Interest - Manufacturing and Production</b> Name: Clay Pit Location: RH12 Category: Extractive Industries Class Code: Sand, Gravel and Clay Extraction and Merchants Positional Accuracy: Positioned to an adjacent address or location	A18SE (NE)	426	10	517297 135124
266	<b>Points of Interest - Manufacturing and Production</b> Name: Tanks Location: RH12 Category: Industrial Features Class Code: Tanks (Generic) Positional Accuracy: Positioned to an adjacent address or location	A8NE (S)	453	10	517108 134106
267	<b>Points of Interest - Manufacturing and Production</b> Name: Tank Location: RH12 Category: Industrial Features Class Code: Tanks (Generic) Positional Accuracy: Positioned to an adjacent address or location	A18SW (N)	527	10	517089 135279
268	<b>Points of Interest - Manufacturing and Production</b> Name: Works Location: RH12 Category: Industrial Features Class Code: Unspecified Works Or Factories Positional Accuracy: Positioned to an adjacent address or location	A7NE (SW)	555	10	516658 134129
269	<b>Points of Interest - Manufacturing and Production</b> Name: Factory Location: RH12 Category: Industrial Features Class Code: Unspecified Works Or Factories Positional Accuracy: Positioned to address or location	A18NE (N)	631	10	517190 135366
269	<b>Points of Interest - Manufacturing and Production</b> Name: Factory Location: Not Supplied Category: Industrial Features Class Code: Unspecified Works Or Factories Positional Accuracy: Positioned to an adjacent address or location	A18NE (N)	634	10	517188 135370
269	<b>Points of Interest - Manufacturing and Production</b> Name: Tank Location: RH12 Category: Industrial Features Class Code: Tanks (Generic) Positional Accuracy: Positioned to an adjacent address or location	A18NE (N)	637	10	517248 135359
270	<b>Points of Interest - Manufacturing and Production</b> Name: I A Collins & Son Location: Andrews Farm House, Station Road, Warnham, Horsham, RH12 3SP Category: Farming Class Code: Livestock Farming Positional Accuracy: Positioned to address or location	A7NE (SW)	696	10	516522 134061
270	<b>Points of Interest - Manufacturing and Production</b> Name: I A Collins & Son Location: Andrews Farm House, Station Road, Warnham, Horsham, RH12 3SP Category: Farming Class Code: Livestock Farming Positional Accuracy: Positioned to address or location	A7NE (SW)	696	10	516522 134061
271	<b>Points of Interest - Manufacturing and Production</b> Name: Solar Panels Location: RH12 Category: Industrial Features Class Code: Energy Production Positional Accuracy: Positioned to an adjacent address or location	A14SE (E)	748	10	517921 134568



Map ID	Details	Quadrant Reference (Compass Direction)	Estimated Distance From Site	Contact	NGR
272	<b>Points of Interest - Manufacturing and Production</b> Name: Workings Location: RH12 Category: Extractive Industries Class Code: Unspecified Quarries Or Mines Positional Accuracy: Positioned to an adjacent address or location	A19SE (NE)	936	10	517893 135320
272	<b>Points of Interest - Manufacturing and Production</b> Name: Clay Pit Location: RH12 Category: Extractive Industries Class Code: Sand, Gravel and Clay Extraction and Merchants Positional Accuracy: Positioned to an adjacent address or location	A19SE (NE)	944	10	517935 135280
272	<b>Points of Interest - Manufacturing and Production</b> Name: Clay Workings Location: RH12 Category: Extractive Industries Class Code: Sand, Gravel and Clay Extraction and Merchants Positional Accuracy: Positioned to an adjacent address or location	A19SE (NE)	986	10	517950 135329
273	<b>Points of Interest - Manufacturing and Production</b> Name: Broadlands Business Campus Location: RH12 Category: Industrial Features Class Code: Business Parks and Industrial Estates Positional Accuracy: Positioned to an adjacent address or location	A19NW (NE)	954	10	517555 135590
274	<b>Points of Interest - Public Infrastructure</b> Name: Biffa Waste Services Ltd Location: Brookhurst Wood Landfill Site, Langhurstwood Road, Horsham, RH12 4QD Category: Infrastructure and Facilities Class Code: Waste Storage, Processing and Disposal Positional Accuracy: Positioned to address or location	A13NE (NE)	25	10	517140 134752
274	<b>Points of Interest - Public Infrastructure</b> Name: Biffa Waste Services Ltd Location: Brookhurst Wood Landfill Site, Langhurst Wood Road, Horsham, RH12 4QD Category: Infrastructure and Facilities Class Code: Waste Storage, Processing and Disposal Positional Accuracy: Positioned to address or location	A13NE (N)	26	10	517135 134753
275	<b>Points of Interest - Public Infrastructure</b> Name: Filter Bed Location: RH12 Category: Infrastructure and Facilities Class Code: Waste Storage, Processing and Disposal Positional Accuracy: Positioned to an adjacent address or location	A8NW (S)	364	10	517038 134196
276	<b>Points of Interest - Public Infrastructure</b> Name: Brookhurst Wood Landfill Site Location: RH12 Category: Infrastructure and Facilities Class Code: Refuse Disposal Facilities Positional Accuracy: Positioned to an adjacent address or location	A18SE (NE)	426	10	517297 135124
277	<b>Points of Interest - Public Infrastructure</b> Name: Sewage Works Location: RH12 Category: Infrastructure and Facilities Class Code: Waste Storage, Processing and Disposal Positional Accuracy: Positioned to address or location	A7NE (SW)	529	10	516692 134136
277	<b>Points of Interest - Public Infrastructure</b> Name: Sewage Works Location: RH12 Category: Infrastructure and Facilities Class Code: Waste Storage, Processing and Disposal Positional Accuracy: Positioned to an adjacent address or location	A7NE (SW)	561	10	516645 134132
278	<b>Points of Interest - Public Infrastructure</b> Name: Warnham Rail Station Location: RH12 Category: Public Transport, Stations and Infrastructure Class Code: Railway Stations, Junctions and Halts Positional Accuracy: Positioned to address or location	A8NW (S)	543	10	517066 134017
278	<b>Points of Interest - Public Infrastructure</b> Name: Warnham Station Location: Nr Station Road, RH12 Category: Public Transport, Stations and Infrastructure Class Code: Railway Stations, Junctions and Halts Positional Accuracy: Positioned to address or location	A8NW (S)	543	10	517066 134017

Map ID	Details	Quadrant Reference (Compass Direction)	Estimated Distance From Site	Contact	NGR
278	<p><b>Points of Interest - Public Infrastructure</b></p> <p>Name: Reco-Vie Recycling Ltd            Location: The Transport Depot, Mercer Road, Warnham, Horsham, RH12 3RL            Category: Infrastructure and Facilities            Class Code: Recycling Centres            Positional Accuracy: Positioned to address or location</p>	A8NE (S)	571	10	517156 133988
279	<p><b>Points of Interest - Public Infrastructure</b></p> <p>Name: Arriva Ltd            Location: 1a Station Road, Warnham, Horsham, RH12 3SR            Category: Public Transport, Stations and Infrastructure            Class Code: Bus and Coach Stations, Depots and Companies            Positional Accuracy: Positioned to address or location</p>	A8SW (S)	634	10	517051 133926
280	<p><b>Points of Interest - Public Infrastructure</b></p> <p>Name: Sludge Bed            Location: RH12            Category: Infrastructure and Facilities            Class Code: Waste Storage, Processing and Disposal            Positional Accuracy: Positioned to an adjacent address or location</p>	A18NE (N)	918	10	517297 135636
280	<p><b>Points of Interest - Public Infrastructure</b></p> <p>Name: Sludge Bed            Location: RH12            Category: Infrastructure and Facilities            Class Code: Waste Storage, Processing and Disposal            Positional Accuracy: Positioned to an adjacent address or location</p>	A18NE (N)	918	10	517297 135636
280	<p><b>Points of Interest - Public Infrastructure</b></p> <p>Name: Filter Bed            Location: RH12            Category: Infrastructure and Facilities            Class Code: Waste Storage, Processing and Disposal            Positional Accuracy: Positioned to an adjacent address or location</p>	A18NE (N)	936	10	517343 135644

Map ID	Details	Quadrant Reference (Compass Direction)	Estimated Distance From Site	Contact	NGR
281	<b>Ancient Woodland</b> Name: Not Supplied Reference: 1478490 Area(m <sup>2</sup> ): 7524.34 Type: Ancient and Semi-Natural Woodland	A13NW (NW)	58	11	516973 134762
282	<b>Ancient Woodland</b> Name: Not Supplied Reference: 1478190 Area(m <sup>2</sup> ): 11718.01 Type: Ancient and Semi-Natural Woodland	A13SE (E)	243	11	517420 134622
283	<b>Ancient Woodland</b> Name: Not Supplied Reference: 1478193 Area(m <sup>2</sup> ): 11309.44 Type: Ancient and Semi-Natural Woodland	A13SE (E)	250	11	517418 134555
284	<b>Ancient Woodland</b> Name: Not Supplied Reference: 1478619 Area(m <sup>2</sup> ): 74202.73 Type: Ancient and Semi-Natural Woodland	A14NW (NE)	313	11	517463 134847
285	<b>Ancient Woodland</b> Name: Not Supplied Reference: 1478487 Area(m <sup>2</sup> ): 9489.06 Type: Ancient and Semi-Natural Woodland	A12NE (NW)	322	11	516718 134809
286	<b>Ancient Woodland</b> Name: Not Supplied Reference: 1478295 Area(m <sup>2</sup> ): 2074.21 Type: Ancient and Semi-Natural Woodland	A8NW (S)	349	11	516987 134212
287	<b>Ancient Woodland</b> Name: Not Supplied Reference: 1478495 Area(m <sup>2</sup> ): 4566.03 Type: Ancient and Semi-Natural Woodland	A18SW (NW)	374	11	516838 135072
288	<b>Ancient Woodland</b> Name: Not Supplied Reference: 1478214 Area(m <sup>2</sup> ): 13382.97 Type: Ancient and Semi-Natural Woodland	A18SW (NW)	434	11	516870 135155
289	<b>Ancient Woodland</b> Name: Not Supplied Reference: 1478211 Area(m <sup>2</sup> ): 2055.57 Type: Ancient and Semi-Natural Woodland	A18SE (N)	450	11	517127 135194
290	<b>Ancient Woodland</b> Name: Not Supplied Reference: 1478526 Area(m <sup>2</sup> ): 10569.02 Type: Ancient and Semi-Natural Woodland	A18SE (N)	489	11	517194 135220
291	<b>Ancient Woodland</b> Name: Not Supplied Reference: 1478126 Area(m <sup>2</sup> ): 11220.13 Type: Ancient and Semi-Natural Woodland	A8NE (S)	490	11	517149 134069
292	<b>Ancient Woodland</b> Name: Not Supplied Reference: 1478215 Area(m <sup>2</sup> ): 3231.47 Type: Ancient and Semi-Natural Woodland	A19SW (NE)	507	11	517494 135111
293	<b>Ancient Woodland</b> Name: Not Supplied Reference: 1478488 Area(m <sup>2</sup> ): 9656.94 Type: Ancient and Semi-Natural Woodland	A12SE (SW)	547	11	516489 134384
294	<b>Ancient Woodland</b> Name: Not Supplied Reference: 1478191 Area(m <sup>2</sup> ): 4716.85 Type: Ancient and Semi-Natural Woodland	A14NE (E)	686	11	517866 134734

Map ID	Details	Quadrant Reference (Compass Direction)	Estimated Distance From Site	Contact	NGR
295	<b>Ancient Woodland</b> Name: Not Supplied Reference: 1478618 Area(m <sup>2</sup> ): 10466.28 Type: Plantation on Ancient Woodland	A14NE (E)	688	11	517868 134749
296	<b>Ancient Woodland</b> Name: Not Supplied Reference: 1478616 Area(m <sup>2</sup> ): 29554.9 Type: Ancient and Semi-Natural Woodland	A19NW (NE)	708	11	517479 135354
297	<b>Ancient Woodland</b> Name: Not Supplied Reference: 1478617 Area(m <sup>2</sup> ): 111474.05 Type: Ancient and Semi-Natural Woodland	A14NE (E)	713	11	517861 134924
298	<b>Ancient Woodland</b> Name: Not Supplied Reference: 1478195 Area(m <sup>2</sup> ): 11522.21 Type: Ancient and Semi-Natural Woodland	A9NW (SE)	753	11	517674 134001
299	<b>Ancient Woodland</b> Name: Not Supplied Reference: 1478210 Area(m <sup>2</sup> ): 3778.4 Type: Ancient and Semi-Natural Woodland	A18NW (N)	795	11	516976 135547
300	<b>Ancient Woodland</b> Name: Not Supplied Reference: 1478611 Area(m <sup>2</sup> ): 12701.72 Type: Ancient and Semi-Natural Woodland	A17SW (NW)	798	11	516385 135215
301	<b>Ancient Woodland</b> Name: Not Supplied Reference: 1478923 Area(m <sup>2</sup> ): 16655.49 Type: Ancient and Semi-Natural Woodland	A17SW (NW)	815	11	516302 135109
302	<b>Ancient Woodland</b> Name: Not Supplied Reference: 1478610 Area(m <sup>2</sup> ): 1473.27 Type: Ancient and Semi-Natural Woodland	A17SW (NW)	846	11	516288 135150
303	<b>Ancient Woodland</b> Name: Not Supplied Reference: 1478203 Area(m <sup>2</sup> ): 5762.37 Type: Ancient and Semi-Natural Woodland	A14NE (E)	856	11	518002 134955
304	<b>Ancient Woodland</b> Name: Not Supplied Reference: 1478486 Area(m <sup>2</sup> ): 15035.22 Type: Ancient and Semi-Natural Woodland	A12SW (W)	861	11	516144 134538
305	<b>Ancient Woodland</b> Name: Not Supplied Reference: 1478194 Area(m <sup>2</sup> ): 11224.32 Type: Ancient and Semi-Natural Woodland	A9NE (E)	924	11	518054 134301
306	<b>Ancient Woodland</b> Name: Not Supplied Reference: 1478494 Area(m <sup>2</sup> ): 2597.42 Type: Ancient and Semi-Natural Woodland	A17NE (NW)	945	11	516673 135627
307	<b>Ancient Woodland</b> Name: Not Supplied Reference: 1478485 Area(m <sup>2</sup> ): 19040.12 Type: Ancient and Semi-Natural Woodland	A11SE (W)	959	11	516052 134644
308	<b>Ancient Woodland</b> Name: Not Supplied Reference: 1478492 Area(m <sup>2</sup> ): 10470.54 Type: Ancient and Semi-Natural Woodland	A23SW (N)	999	11	516868 135739

Map ID	Details	Quadrant Reference (Compass Direction)	Estimated Distance From Site	Contact	NGR
309	<b>Nitrate Vulnerable Zones</b> Name: River Arun (U/S Pallingham) Nvz Description: Surface Water Source: Environment Agency, Head Office	A13SW (S)	0	4	517092 134646
310	<b>Sites of Special Scientific Interest</b> Name: Warnham Multiple Areas: N Total Area (m2): 285190.47 Source: Natural England Reference: 1006600 Designation Details: Geological Conservation Review Designation Date: 28th October 1992 Date Type: Notified Designation Details: Site Of Special Scientific Interest Designation Date: 28th October 1992 Date Type: Notified	A14NW (NE)	451	11	517579 134925

Agency & Hydrological	Version	Update Cycle
<b>Contaminated Land Register Entries and Notices</b> Horsham District Council - Environmental Health Department Environment Agency - Head Office Waverley Borough Council - Environmental Health Department Crawley Borough Council - Environmental Health Department Mole Valley District Council - Environmental Health Department	February 2015 June 2020 October 2017 September 2017 September 2017	Annual Rolling Update Annually Annual Rolling Update Annual Rolling Update Annual Rolling Update
<b>Discharge Consents</b> Environment Agency - Southern Region Environment Agency - Thames Region	October 2022 October 2022	Quarterly Quarterly
<b>Enforcement and Prohibition Notices</b> Environment Agency - Southern Region Environment Agency - Thames Region	March 2013 March 2013	
<b>Integrated Pollution Controls</b> Environment Agency - Southern Region Environment Agency - Thames Region	January 2009 January 2009	
<b>Integrated Pollution Prevention And Control</b> Environment Agency - South East Region - Kent & South London Area Environment Agency - South East Region - Solent & South Downs Area Environment Agency - South East Region - West Thames Area Environment Agency - Southern Region Environment Agency - Thames Region	October 2022 October 2022 October 2022 October 2022 October 2022	Quarterly Quarterly Quarterly Quarterly Quarterly
<b>Local Authority Integrated Pollution Prevention And Control</b> Mole Valley District Council - Environmental Health Department Waverley Borough Council - Environmental Health Department Horsham District Council - Environmental Health Department Crawley Borough Council - Environmental Health Department	April 2014 April 2015 June 2015 March 2015	Variable Variable Variable Variable
<b>Local Authority Pollution Prevention and Controls</b> Mole Valley District Council - Environmental Health Department Waverley Borough Council - Environmental Health Department Horsham District Council - Environmental Health Department Crawley Borough Council - Environmental Health Department	April 2014 April 2015 June 2015 March 2015	Annual Rolling Update Annual Rolling Update Annual Rolling Update Annual Rolling Update
<b>Local Authority Pollution Prevention and Control Enforcements</b> Mole Valley District Council - Environmental Health Department Waverley Borough Council - Environmental Health Department Horsham District Council - Environmental Health Department Crawley Borough Council - Environmental Health Department	April 2014 April 2015 June 2015 March 2015	Variable Variable Variable Variable
<b>Nearest Surface Water Feature</b> Ordnance Survey	December 2022	
<b>Pollution Incidents to Controlled Waters</b> Environment Agency - Southern Region Environment Agency - Thames Region	December 1999 September 1999	
<b>Prosecutions Relating to Authorised Processes</b> Environment Agency - Southern Region Environment Agency - Thames Region	July 2015 July 2015	
<b>Prosecutions Relating to Controlled Waters</b> Environment Agency - Southern Region Environment Agency - Thames Region	March 2013 March 2013	
<b>Registered Radioactive Substances</b> Environment Agency - Southern Region Environment Agency - Thames Region	June 2016 June 2016	As notified As notified
<b>River Quality</b> Environment Agency - Head Office	November 2001	Not Applicable

Agency & Hydrological	Version	Update Cycle
<b>River Quality Biology Sampling Points</b> Environment Agency - Head Office	April 2012	
<b>River Quality Chemistry Sampling Points</b> Environment Agency - Head Office	April 2012	
<b>Substantiated Pollution Incident Register</b> Environment Agency - South East Region - Kent & South London Area Environment Agency - South East Region - Solent & South Downs Area Environment Agency - South East Region - West Thames Area Environment Agency - Southern Region - Solent and South Downs Environment Agency - Southern Region - Sussex Area Environment Agency - Thames Region - South East Area	October 2022 October 2022 October 2022 October 2022 October 2022 October 2022	Quarterly Quarterly Quarterly Quarterly Quarterly Quarterly
<b>Water Abstractions</b> Environment Agency - Southern Region Environment Agency - Thames Region	October 2022 October 2022	Quarterly Quarterly
<b>Water Industry Act Referrals</b> Environment Agency - Southern Region Environment Agency - Thames Region	October 2017 October 2017	
<b>Groundwater Vulnerability Map</b> Environment Agency - Head Office	June 2018	As notified
<b>Bedrock Aquifer Designations</b> Environment Agency - Head Office	January 2018	Annually
<b>Superficial Aquifer Designations</b> Environment Agency - Head Office	January 2018	Annually
<b>Source Protection Zones</b> Environment Agency - Head Office	September 2022	Bi-Annually
<b>Extreme Flooding from Rivers or Sea without Defences</b> Environment Agency - Head Office	August 2022	Quarterly
<b>Flooding from Rivers or Sea without Defences</b> Environment Agency - Head Office	August 2022	Quarterly
<b>Areas Benefiting from Flood Defences</b> Environment Agency - Head Office	August 2022	Quarterly
<b>Flood Water Storage Areas</b> Environment Agency - Head Office	August 2022	Quarterly
<b>Flood Defences</b> Environment Agency - Head Office	August 2022	Quarterly
<b>OS Water Network Lines</b> Ordnance Survey	January 2023	Quarterly
<b>Surface Water 1 in 30 year Flood Extent</b> Environment Agency - Head Office	May 2018	Annually
<b>Surface Water 1 in 100 year Flood Extent</b> Environment Agency - Head Office	May 2018	Annually
<b>Surface Water 1 in 1000 year Flood Extent</b> Environment Agency - Head Office	May 2018	Annually
<b>Surface Water Suitability</b> Environment Agency - Head Office	February 2016	Annually
<b>BGS Groundwater Flooding Susceptibility</b> British Geological Survey - National Geoscience Information Service	May 2013	As notified

Waste	Version	Update Cycle
<b>BGS Recorded Landfill Sites</b> British Geological Survey - National Geoscience Information Service	November 2002	As notified
<b>Historical Landfill Sites</b> Environment Agency - Head Office	November 2022	Quarterly
<b>Integrated Pollution Control Registered Waste Sites</b> Environment Agency - Southern Region Environment Agency - Thames Region	January 2009 January 2009	Not Applicable Not Applicable
<b>Licensed Waste Management Facilities (Landfill Boundaries)</b> Environment Agency - South East Region - Kent & South London Area Environment Agency - South East Region - Solent & South Downs Area Environment Agency - South East Region - West Thames Area Environment Agency - Southern Region - Solent and South Downs Environment Agency - Southern Region - Sussex Area Environment Agency - Thames Region - South East Area	October 2022 October 2022 October 2022 October 2022 October 2022 October 2022	Quarterly Quarterly Quarterly Quarterly Quarterly Quarterly
<b>Licensed Waste Management Facilities (Locations)</b> Environment Agency - South East Region - Kent & South London Area Environment Agency - South East Region - Solent & South Downs Area Environment Agency - South East Region - West Thames Area Environment Agency - Southern Region - Solent and South Downs Environment Agency - Southern Region - Sussex Area Environment Agency - Thames Region - South East Area	July 2022 July 2022 July 2022 July 2022 July 2022 July 2022	Quarterly Quarterly Quarterly Quarterly Quarterly Quarterly
<b>Local Authority Landfill Coverage</b> Crawley Borough Council - Environmental Health Department Horsham District Council - Environmental Health Department Mole Valley District Council - Environmental Health Department Surrey County Council Waverley Borough Council - Environmental Health Department West Sussex County Council - Environment & Development	February 2003 February 2003 February 2003 February 2003 February 2003 February 2003	Not Applicable Not Applicable Not Applicable Not Applicable Not Applicable Not Applicable
<b>Local Authority Recorded Landfill Sites</b> Crawley Borough Council - Environmental Health Department Horsham District Council - Environmental Health Department Mole Valley District Council - Environmental Health Department Surrey County Council Waverley Borough Council - Environmental Health Department West Sussex County Council - Environment & Development	October 2018 October 2018 October 2018 October 2018 October 2018 October 2018	
<b>Potentially Infilled Land (Non-Water)</b> Landmark Information Group Limited	December 1999	
<b>Potentially Infilled Land (Water)</b> Landmark Information Group Limited	December 1999	
<b>Registered Landfill Sites</b> Environment Agency - Southern Region - Solent and South Downs Environment Agency - Southern Region - Sussex Area Environment Agency - Thames Region - South East Area	March 2006 March 2006 March 2006	Not Applicable Not Applicable Not Applicable
<b>Registered Waste Transfer Sites</b> Environment Agency - Southern Region - Solent and South Downs Environment Agency - Southern Region - Sussex Area Environment Agency - Thames Region - South East Area	April 2018 April 2018 April 2018	
<b>Registered Waste Treatment or Disposal Sites</b> Environment Agency - Southern Region - Solent and South Downs Environment Agency - Southern Region - Sussex Area Environment Agency - Thames Region - South East Area	June 2015 June 2015 June 2015	




Hazardous Substances	Version	Update Cycle
<b>Control of Major Accident Hazards Sites (COMAH)</b> Health and Safety Executive	January 2022	Bi-Annually
<b>Explosive Sites</b> Health and Safety Executive	March 2017	Annually
<b>Notification of Installations Handling Hazardous Substances (NIHHS)</b> Health and Safety Executive	August 2001	
<b>Planning Hazardous Substance Enforcements</b> Horsham District Council - Planning Department Crawley Borough Council Mole Valley District Council Surrey County Council Waverley Borough Council West Sussex County Council - Environment & Development	August 2015 February 2016 February 2016 February 2016 February 2016 October 2006	Variable Variable Variable Variable Variable Annual Rolling Update
<b>Planning Hazardous Substance Consents</b> Horsham District Council - Planning Department Crawley Borough Council Mole Valley District Council Surrey County Council Waverley Borough Council West Sussex County Council - Environment & Development	August 2015 February 2016 February 2016 February 2016 February 2016 October 2006	Variable Variable Variable Variable Variable Annual Rolling Update

Geological	Version	Update Cycle
<b>BGS 1:625,000 Solid Geology</b> British Geological Survey - National Geoscience Information Service	January 2009	As notified
<b>BGS Estimated Soil Chemistry</b> British Geological Survey - National Geoscience Information Service	December 2015	As notified
<b>BGS Recorded Mineral Sites</b> British Geological Survey - National Geoscience Information Service	November 2022	Bi-Annually
<b>CBSCB Compensation District</b> Cheshire Brine Subsidence Compensation Board (CBSCB) Cheshire Brine Subsidence Compensation Board (CBSCB)	August 2011 November 2020	As notified
<b>Coal Mining Affected Areas</b> The Coal Authority - Property Searches	February 2023	Annual Rolling Update
<b>Mining Instability</b> Ove Arup & Partners	June 1998	Not Applicable
<b>Non Coal Mining Areas of Great Britain</b> British Geological Survey - National Geoscience Information Service	May 2015	Not Applicable
<b>Potential for Collapsible Ground Stability Hazards</b> British Geological Survey - National Geoscience Information Service	April 2020	As notified
<b>Potential for Compressible Ground Stability Hazards</b> British Geological Survey - National Geoscience Information Service	January 2019	As notified
<b>Potential for Ground Dissolution Stability Hazards</b> British Geological Survey - National Geoscience Information Service	January 2019	As notified
<b>Potential for Landslide Ground Stability Hazards</b> British Geological Survey - National Geoscience Information Service	January 2019	As notified
<b>Potential for Running Sand Ground Stability Hazards</b> British Geological Survey - National Geoscience Information Service	January 2019	As notified
<b>Potential for Shrinking or Swelling Clay Ground Stability Hazards</b> British Geological Survey - National Geoscience Information Service	January 2019	As notified
<b>Radon Potential - Radon Affected Areas</b> British Geological Survey - National Geoscience Information Service	September 2022	Annually
<b>Radon Potential - Radon Protection Measures</b> British Geological Survey - National Geoscience Information Service	September 2022	Annually

Industrial Land Use	Version	Update Cycle
<b>Contemporary Trade Directory Entries</b> Thomson Directories	January 2023	Quarterly
<b>Fuel Station Entries</b> Catalist Ltd - Experian	January 2023	Quarterly
<b>Gas Pipelines</b> National Grid	October 2021	Bi-Annually
<b>Points of Interest - Commercial Services</b> PointX	December 2022	Quarterly
<b>Points of Interest - Education and Health</b> PointX	December 2022	Quarterly
<b>Points of Interest - Manufacturing and Production</b> PointX	December 2022	Quarterly
<b>Points of Interest - Public Infrastructure</b> PointX	December 2022	Quarterly
<b>Points of Interest - Recreational and Environmental</b> PointX	December 2022	Quarterly
<b>Underground Electrical Cables</b> National Grid	May 2021	Bi-Annually

Sensitive Land Use	Version	Update Cycle
<b>Ancient Woodland</b> Natural England	February 2021	Bi-Annually
<b>Areas of Adopted Green Belt</b> Crawley Borough Council Horsham District Council - Planning Department Mole Valley District Council Waverley Borough Council	July 2022 July 2022 July 2022 July 2022	Quarterly Quarterly Quarterly Quarterly
<b>Areas of Unadopted Green Belt</b> Crawley Borough Council Horsham District Council - Planning Department Mole Valley District Council Waverley Borough Council	July 2022 July 2022 July 2022 July 2022	Quarterly Quarterly Quarterly Quarterly
<b>Areas of Outstanding Natural Beauty</b> Natural England	August 2022	Bi-Annually
<b>Environmentally Sensitive Areas</b> Natural England	January 2017	
<b>Forest Parks</b> Forestry Commission	April 1997	Not Applicable
<b>Local Nature Reserves</b> Natural England	February 2021	Bi-Annually
<b>Marine Nature Reserves</b> Natural England	July 2019	Bi-Annually
<b>National Nature Reserves</b> Natural England	January 2021	Bi-Annually
<b>National Parks</b> Natural England	February 2018	Bi-Annually
<b>Nitrate Sensitive Areas</b> Natural England	April 2016	Not Applicable
<b>Nitrate Vulnerable Zones</b> Department for Environment, Food and Rural Affairs (DEFRA - formerly FRCA) Environment Agency - Head Office	April 2016 June 2017	Bi-Annually
<b>Ramsar Sites</b> Natural England	August 2020	Bi-Annually
<b>Sites of Special Scientific Interest</b> Natural England	February 2021	Bi-Annually
<b>Special Areas of Conservation</b> Natural England	July 2020	Bi-Annually
<b>Special Protection Areas</b> Natural England	February 2021	Bi-Annually

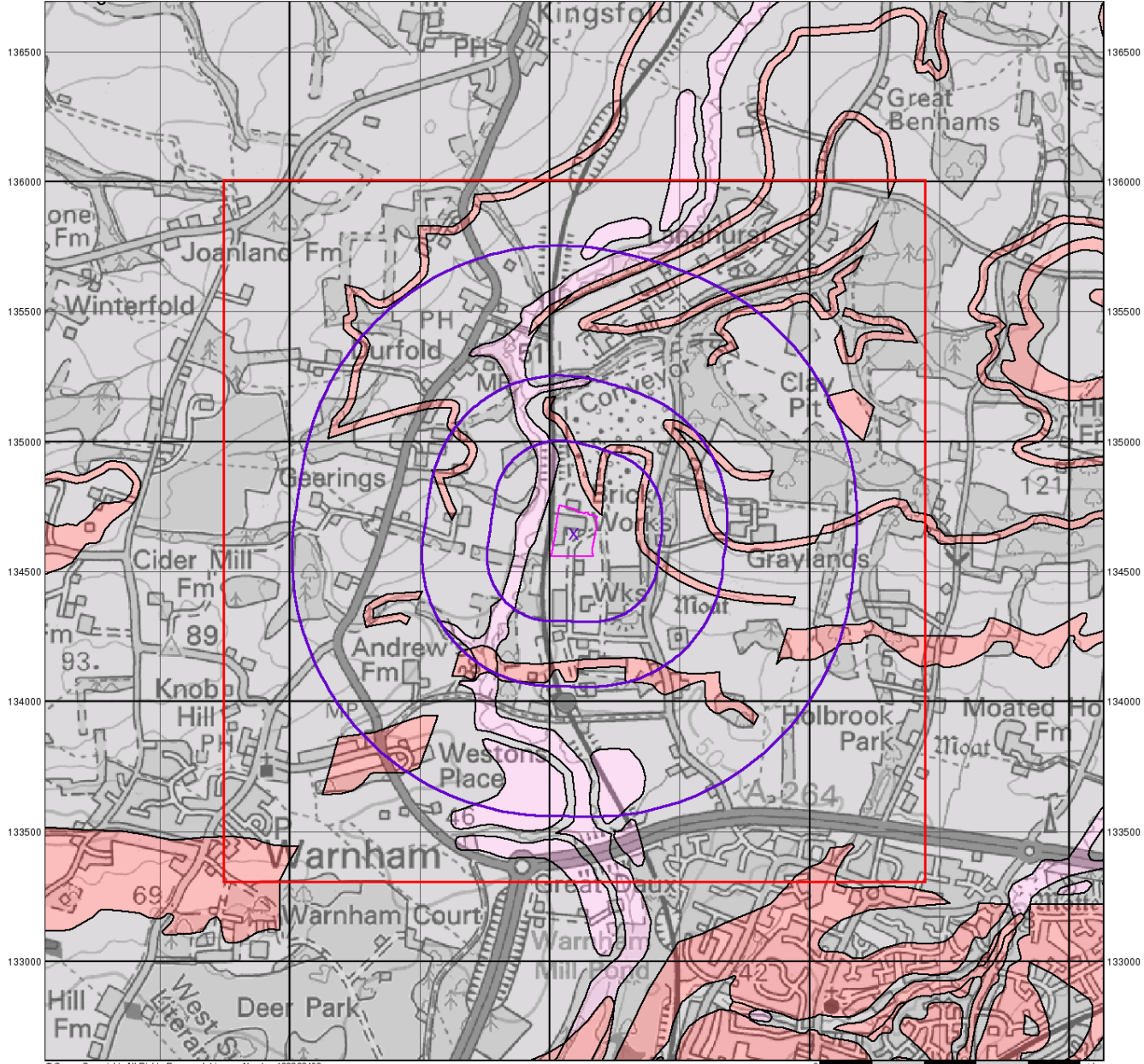
A selection of organisations who provide data within this report

Data Supplier	Data Supplier Logo
Ordnance Survey	
Environment Agency	
Scottish Environment Protection Agency	
The Coal Authority	
British Geological Survey	 <b>British Geological Survey</b> NATURAL ENVIRONMENT RESEARCH COUNCIL
Centre for Ecology and Hydrology	 <b>Centre for Ecology &amp; Hydrology</b> NATURAL ENVIRONMENT RESEARCH COUNCIL
Natural Resources Wales	
Scottish Natural Heritage	
Natural England	
Public Health England	
Ove Arup	
Stantec UK Ltd	

Contact	Name and Address	Contact Details
1	<b>British Geological Survey - Enquiry Service</b> British Geological Survey, Environmental Science Centre, Keyworth, Nottingham, Nottinghamshire, NG12 5GG	Telephone: 0115 936 3143 Fax: 0115 936 3276 Email: enquiries@bgs.ac.uk Website: www.bgs.ac.uk
2	<b>Environment Agency - National Customer Contact Centre (NCCC)</b> PO Box 544, Templeborough, Rotherham, S60 1BY	Telephone: 03708 506 506 Email: enquiries@environment-agency.gov.uk
3	<b>Horsham District Council - Environmental Health Department</b> Park House, North Street, Horsham, Sussex, RH12 1RL	Telephone: 01403 215100 Fax: 01403 732790 Website: www.horsham.gov.uk
4	<b>Environment Agency - Head Office</b> Rio House, Waterside Drive, Aztec West, Almondsbury, Bristol, Avon, BS32 4UD	Telephone: 01454 624400 Fax: 01454 624409
5	<b>Ordnance Survey</b> Adanac Drive, Southampton, Hampshire, SO16 0AS	Telephone: 03456 05 05 05 Email: customerservices@ordnancesurvey.co.uk Website: www.ordnancesurvey.gov.uk
6	<b>West Sussex County Council - Environment &amp; Development</b> County Hall, Tower hall, Chichester, West Sussex, PO19 1RH	Telephone: 01243 777100 Website: www.westsussex.gov.uk
7	<b>Health and Safety Executive</b> 5S.2 Redgrave Court, Merton Road, Bootle, L20 7HS	Website: www.hse.gov.uk
8	<b>Horsham District Council - Planning Department</b> Park House, North Street, Horsham, Sussex, RH12 1RL	Telephone: 01403 215100 Fax: 01403 732790 Website: www.horsham.gov.uk
9	<b>Stantec UK Ltd</b> Caversham Bridge House, Waterman Place, Reading, RG1 8DN	Telephone: 0118 950 0761 Email: pba.reading@stantec.com Website: www.stantec.com
10	<b>PointX</b> 7 Abbey Court, Eagle Way, Sowton, Exeter, Devon, EX2 7HY	Website: www.pointx.co.uk
11	<b>Natural England</b> County Hall, Spetchley Road, Worcester, WR5 2NP	Telephone: 0300 060 3900 Email: enquiries@naturalengland.org.uk Website: www.naturalengland.org.uk
-	<b>Public Health England - Radon Survey, Centre for Radiation, Chemical and Environmental Hazards</b> Chilton, Didcot, Oxfordshire, OX11 0RQ	Telephone: 01235 822622 Fax: 01235 833891 Email: radon@phe.gov.uk Website: www.ukradon.org
-	<b>Landmark Information Group Limited</b> Imperium, Imperial Way, Reading, Berkshire, RG2 0TD	Telephone: 0844 844 9952 Fax: 0844 844 9951 Email: customerservices@landmarkinfo.co.uk Website: www.landmarkinfo.co.uk

Please note that the Environment Agency / Natural Resources Wales / SEPA have a charging policy in place for enquiries.

515500 516000 516500 517000 517500 518000 518500 519000



© Crown Copyright. All Rights Reserved. License Number 100022432.

# Envirocheck®

LANDMARK INFORMATION GROUP®

## Groundwater Vulnerability

### General

- Specified Site
- Specified Buffer(s)
- Bearing Reference Point
- Slice
- Map ID

### Agency and Hydrological

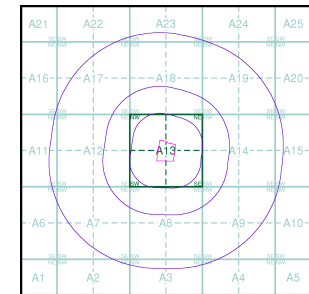
#### Bedrock Aquifers

- High Vulnerability, Principal Aquifer
- High Vulnerability, Secondary Aquifer
- Medium Vulnerability, Principal Aquifer
- Medium Vulnerability, Secondary Aquifer
- Low Vulnerability, Principal Aquifer
- Low Vulnerability, Secondary Aquifer
- Unproductive Aquifer
- Soluble Rock

#### Superficial Aquifers

- High Vulnerability, Principal Aquifer
- High Vulnerability, Secondary Aquifer
- Medium Vulnerability, Principal Aquifer
- Medium Vulnerability, Secondary Aquifer
- Low Vulnerability, Principal Aquifer
- Low Vulnerability, Secondary Aquifer

### Site Sensitivity Context Map - Slice A



### Order Details

Order Number: 306920749\_1\_1  
 Customer Ref: 60684371  
 National Grid Reference: 517090, 134650  
 Slice: A  
 Site Area (Ha): 2.69  
 Search Buffer (m): 1000

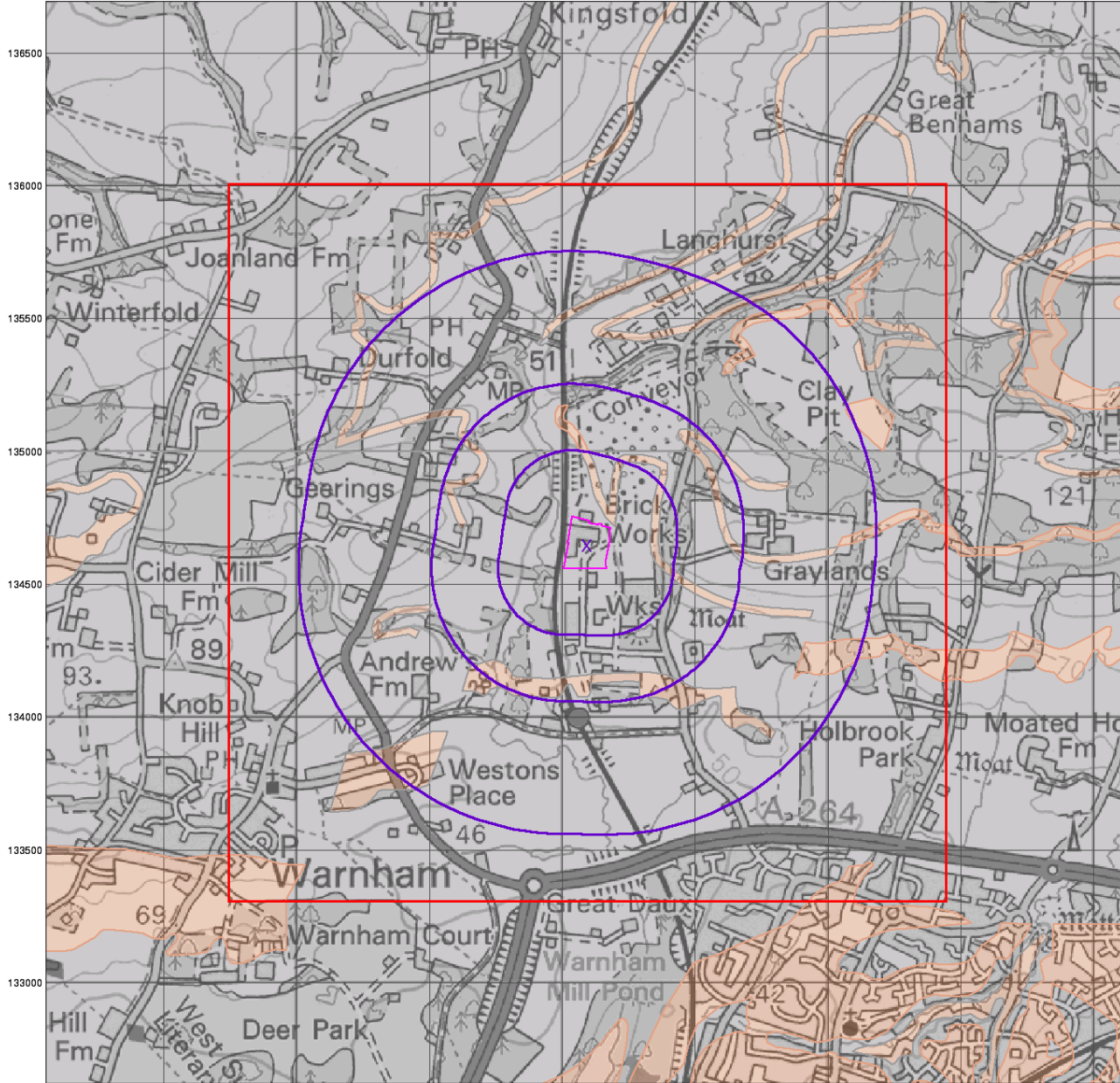
### Site Details

Biffa Waste Services Ltd, Brookhurst Wood GWC Site, Langhurstwood Road, HORSHAM, RH12 4QD

**Landmark®**  
 INFORMATION GROUP

Tel: 0844 844 9952  
 Fax: 0844 844 9951  
 Web: www.envirocheck.co.uk

515500 516000 516500 517000 517500 518000 518500 519000



© Crown Copyright. All Rights Reserved. License Number 100022432

# Envirocheck®

● LANDMARK INFORMATION GROUP®

## Bedrock Aquifer Designation

### General

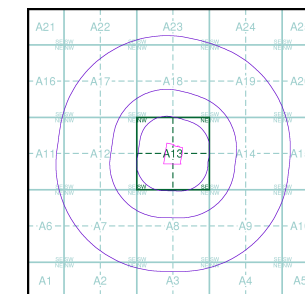
- Specified Site
- Specified Buffer(s)
- Bearing Reference Point
- Slice
- Map ID

### Agency and Hydrological

#### Geological Classes

- Principal Aquifer
- Secondary A Aquifer
- Secondary B Aquifer
- Secondary Undifferentiated
- Unproductive Strata
- Unknown
- Unknown (Lakes and Landslip)

### Site Sensitivity Context Map - Slice A



### Order Details

Order Number: 306920749\_1\_1  
 Customer Ref: 60684371  
 National Grid Reference: 517090, 134650  
 Slice: A  
 Site Area (Ha): 2.69  
 Search Buffer (m): 1000

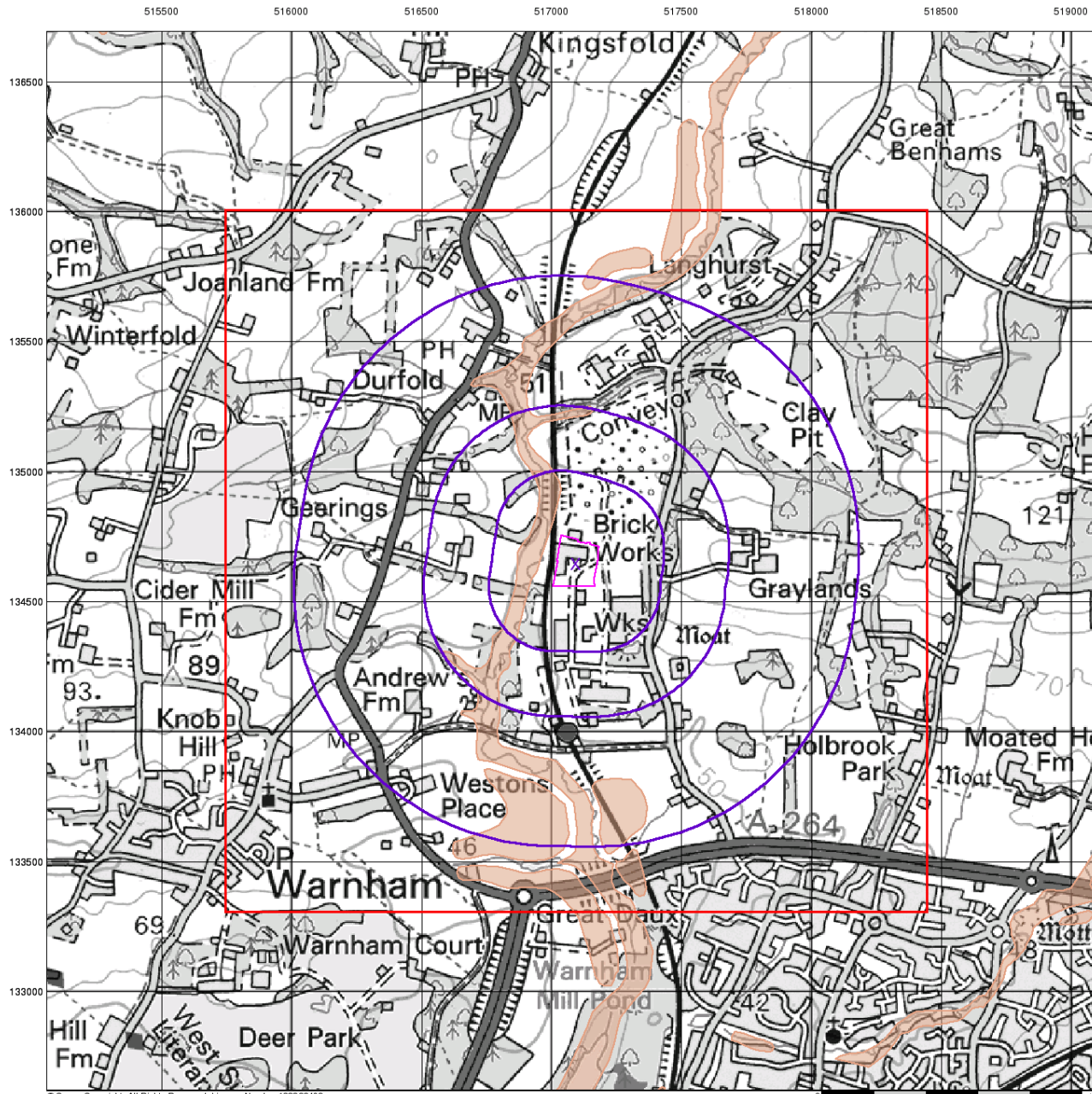
### Site Details

Biffa Waste Services Ltd, Brookhurst Wood GWC Site, Langhurstwood Road, HORSHAM, RH12 4QD

**Landmark®**  
 ●●● INFORMATION GROUP

Tel: 0844 844 9952  
 Fax: 0844 844 9951  
 Web: www.envirocheck.co.uk





© Crown Copyright. All Rights Reserved. License Number 100022432.

# Envirocheck®

LANDMARK INFORMATION GROUP®

## Superficial Aquifer Designation

### General

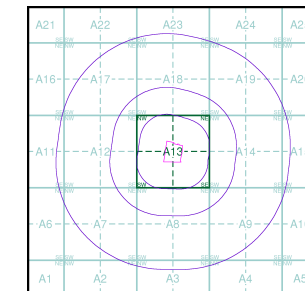
- Specified Site
- Specified Buffer(s)
- X Bearing Reference Point
- Slice
- B Map ID

### Agency and Hydrological

#### Geological Classes

- Principal Aquifer
- Secondary A Aquifer
- Secondary B Aquifer
- Secondary Undifferentiated
- Unproductive Strata
- Unknown
- Unknown (Lakes and Landslip)

### Site Sensitivity Context Map - Slice A



### Order Details

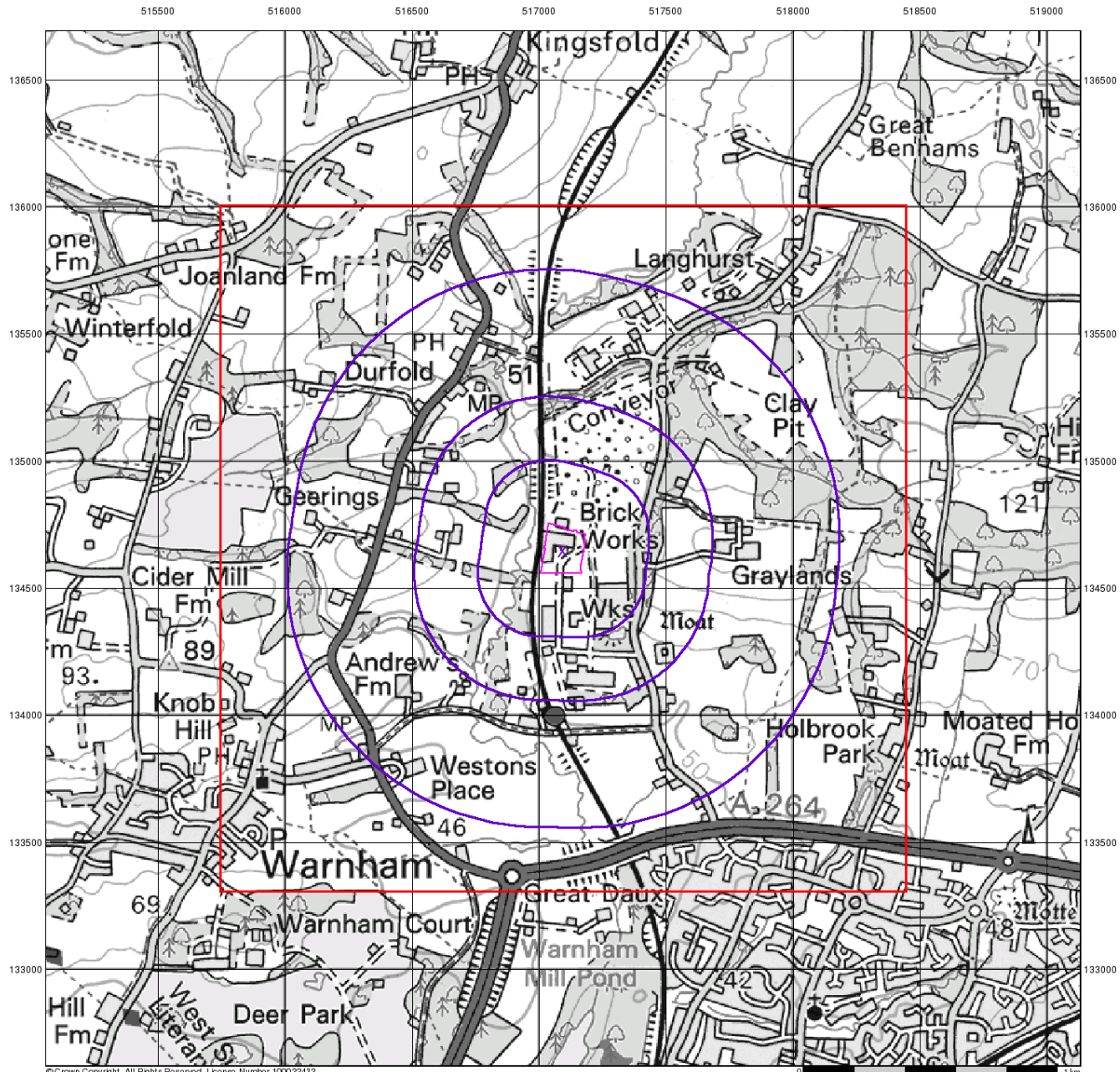
Order Number: 306920749\_1\_1  
 Customer Ref: 60684371  
 National Grid Reference: 517090, 134650  
 Slice: A  
 Site Area (Ha): 2.69  
 Search Buffer (m): 1000

### Site Details

Biffa Waste Services Ltd, Brookhurst Wood GWC Site, Langhurstwood Road, HORSHAM, RH12 4QD

**Landmark®**  
 INFORMATION GROUP

Tel: 0844 844 9952  
 Fax: 0844 844 9951  
 Web: www.envirocheck.co.uk



© Crown Copyright. All Rights Reserved. License Number 100022432

# Envirocheck®

● LANDMARK INFORMATION GROUP®

## Source Protection Zones

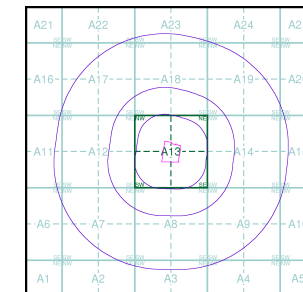
### General

- ◆ Specified Site
- Specified Buffer(s)
- ✕ Bearing Reference Point
- Slice
- Map ID

### Agency and Hydrological

- Inner zone (Zone 1)
- Inner zone - subsurface activity only (Zone 1c)
- Outer zone (Zone 2)
- Outer zone - subsurface activity only (Zone 2c)
- Total catchment (Zone 3)
- Total catchment - subsurface activity only (Zone 3c)
- Special interest (Zone 4)

### Site Sensitivity Context Map - Slice A



### Order Details

Order Number: 306920749\_1\_1  
 Customer Ref: 60684371  
 National Grid Reference: 517090, 134650  
 Slice: A  
 Site Area (Ha): 2.69  
 Search Buffer (m): 1000

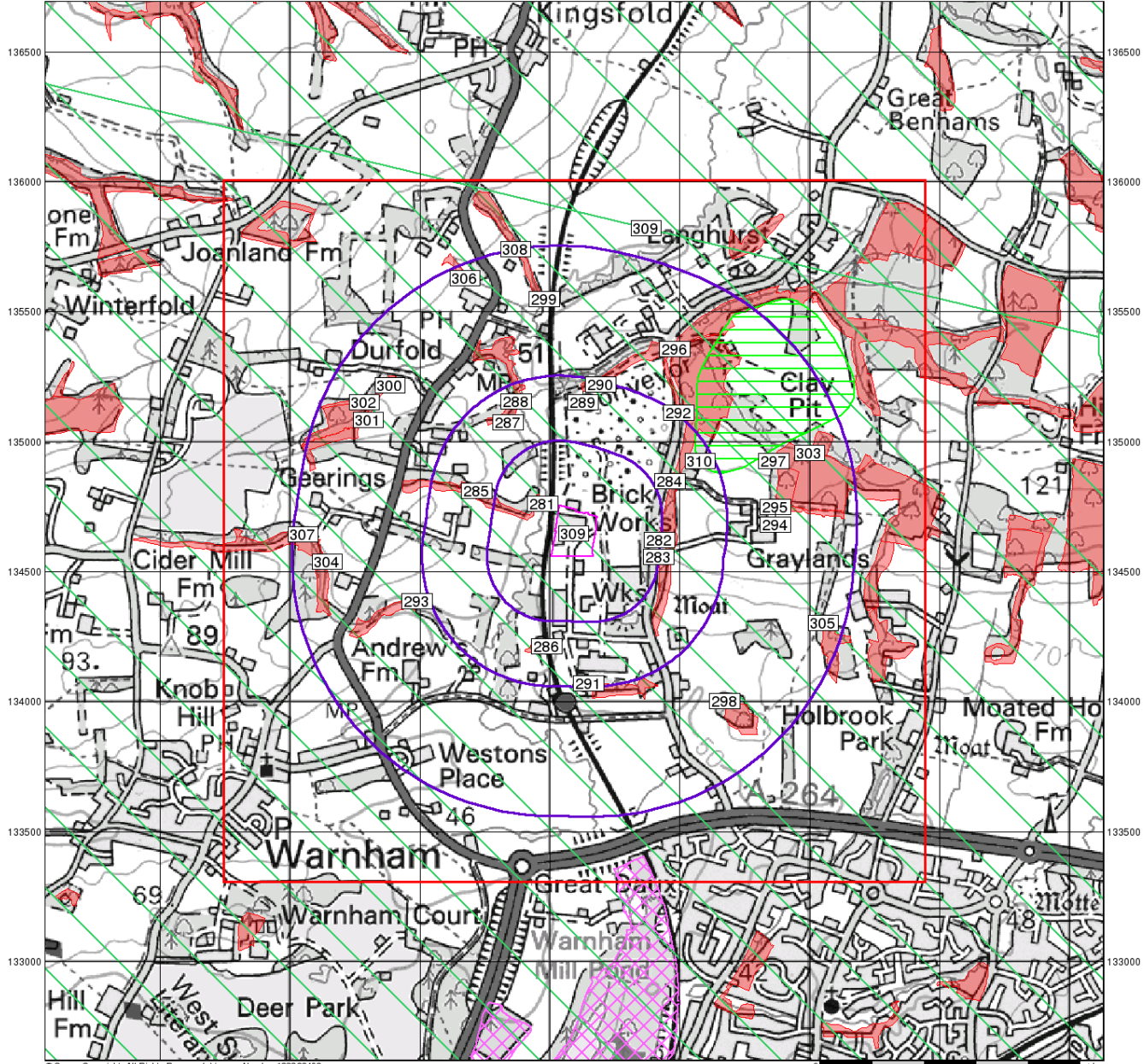
### Site Details

Biffa Waste Services Ltd, Brookhurst Wood GWC Site, Langhurstwood Road, HORSHAM, RH12 4QD

**Landmark®**  
 ●●● INFORMATION GROUP

Tel: 0844 844 9952  
 Fax: 0844 844 9951  
 Web: www.envirocheck.co.uk

515500 516000 516500 517000 517500 518000 518500 519000



© Crown Copyright. All Rights Reserved. License Number 100022432

# Envirocheck®

LANDMARK INFORMATION GROUP®

## Sensitive Land Uses

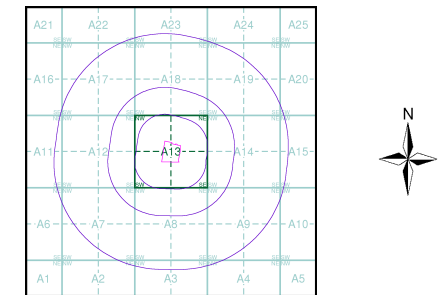
### General

- Specified Site
- Specified Buffer(s)
- Bearing Reference Point
- Slice
- Map ID

### Sensitive Land Uses

- Ancient Woodland
- Area of Adopted Green Belt
- Area of Unadopted Green Belt
- Area of Outstanding Natural Beauty
- Environmentally Sensitive Area
- Forest Park
- Local Nature Reserve
- Marine Nature Reserve
- National Nature Reserve
- National Park
- Nitrate Sensitive Area
- Nitrate Vulnerable Zone
- Ramsar Site
- Site of Special Scientific Interest
- Special Area of Conservation
- Special Protection Area
- World Heritage Sites

### Site Sensitivity Context Map - Slice A



### Order Details

Order Number: 306920749\_1\_1  
 Customer Ref: 60684371  
 National Grid Reference: 517090, 134650  
 Slice: A  
 Site Area (Ha): 2.69  
 Search Buffer (m): 1000

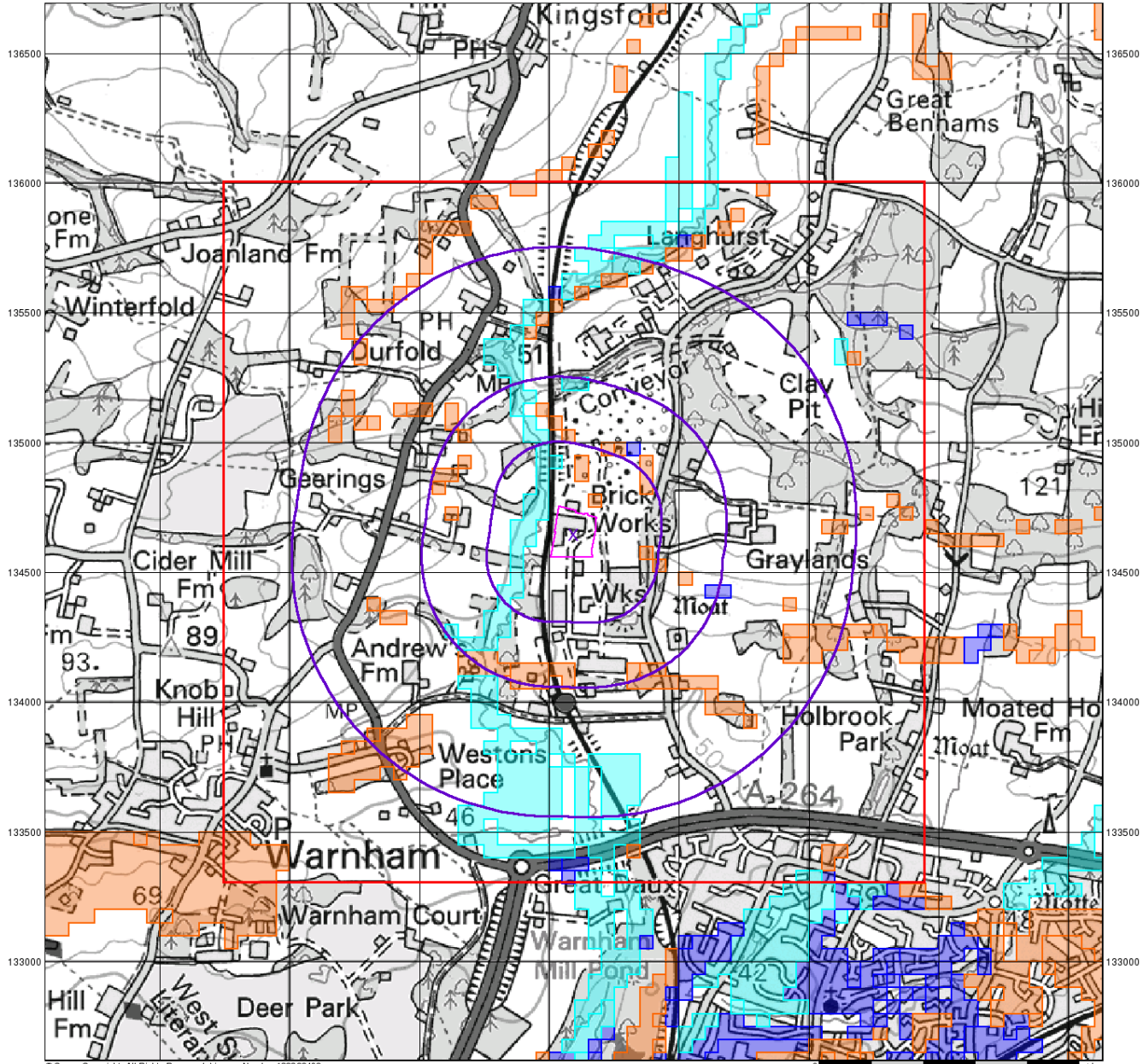
### Site Details

Biffa Waste Services Ltd, Brookhurst Wood GWC Site, Langhurstwood Road, HORSHAM, RH12 4QD

**Landmark®**  
 INFORMATION GROUP

Tel: 0844 844 9952  
 Fax: 0844 844 9951  
 Web: www.envirocheck.co.uk

515500 516000 516500 517000 517500 518000 518500 519000



© Crown Copyright. All Rights Reserved. License Number 100022432

# Envirocheck®

● LANDMARK INFORMATION GROUP®

## BGS Flood GFS Data

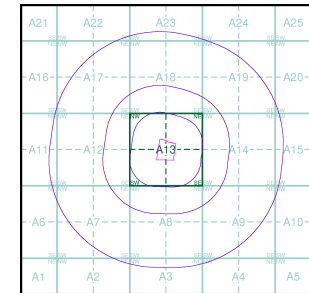
### General

- Specified Site
- Specified Buffer(s)
- Bearing Reference Point
- Slice

### Agency and Hydrological (Flood)

- Limited Potential for Groundwater Flooding to Occur
- Potential for Groundwater Flooding of Property Situated Below Ground Level
- Potential for Groundwater Flooding to Occur at Surface

## Site Sensitivity Context Map - Slice A



### Order Details

Order Number: 306920749\_1\_1  
 Customer Ref: 60684371  
 National Grid Reference: 517090, 134650  
 Slice: A  
 Site Area (Ha): 2.69  
 Search Buffer (m): 1000

### Site Details

Biffa Waste Services Ltd, Brookhurst Wood GWC Site, Langhurstwood Road, HORSHAM, RH12 4QD

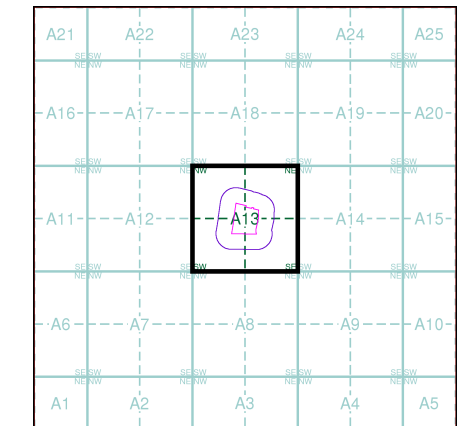
**Landmark®**  
 ●●● INFORMATION GROUP

Tel: 0844 844 9952  
 Fax: 0844 844 9951  
 Web: www.envirocheck.co.uk

## General

- Specified Site
  - Specified Buffer(s)
  - Bearing Reference Point
  - Map ID
  - Several of Type at Location
  - Pylon
  - Overhead Transmission Line
- ## Agency and Hydrological
- Contaminated Land Register Entry or Notice (Location)
  - Contaminated Land Register Entry or Notice
  - Discharge Consent
  - Enforcement or Prohibition Notice
  - Integrated Pollution Control
  - Integrated Pollution Prevention Control
  - Local Authority Integrated Pollution Prevention and Control
  - Local Authority Pollution Prevention and Control Enforcement
  - Local Authority Pollution Prevention and Control Enforcement
  - Pollution Incident to Controlled Waters
  - Prosecution Relating to Authorised Processes
  - Prosecution Relating to Controlled Waters
  - Registered Radioactive Substance
  - River Network or Water Feature
  - River Quality Sampling Point
  - Substantiated Pollution Incident Register
  - Water Abstraction
  - Water Industry Act Referral
- ## Waste
- BGS Recorded Landfill Site (Location)
  - BGS Recorded Landfill Site
  - EA Historic Landfill (Buffered Point)
  - EA Historic Landfill (Polygon)
  - Integrated Pollution Control Registered Waste Site
  - Licensed Waste Management Facility (Landfill Boundary)
  - Licensed Waste Management Facility (Location)
  - Local Authority Recorded Landfill Site (Location)
  - Local Authority Recorded Landfill Site
  - Potentially Infilled Land (Non-water)
  - Potentially Infilled Land (Non-water)
  - Potentially Infilled Land (Non-water)
  - Potentially Infilled Land (Water)
  - Potentially Infilled Land (Water)
  - Potentially Infilled Land (Water)
  - Registered Landfill Site
  - Registered Landfill Site (Location)
  - Registered Landfill Site (Point Buffered to 100m)
  - Registered Landfill Site (Point Buffered to 250m)
  - Registered Waste Transfer Site (Location)
  - Registered Waste Transfer Site
  - Registered Waste Treatment or Disposal Site (Location)
  - Registered Waste Treatment or Disposal Site
- ## Hazardous Substances
- COMAH Site
  - Explosive Site
  - NIHHS Site
  - Planning Hazardous Substance Consent
  - Planning Hazardous Substance Enforcement
- ## Geological
- BGS Recorded Mineral Site

## Site Sensitivity Map - Segment A13

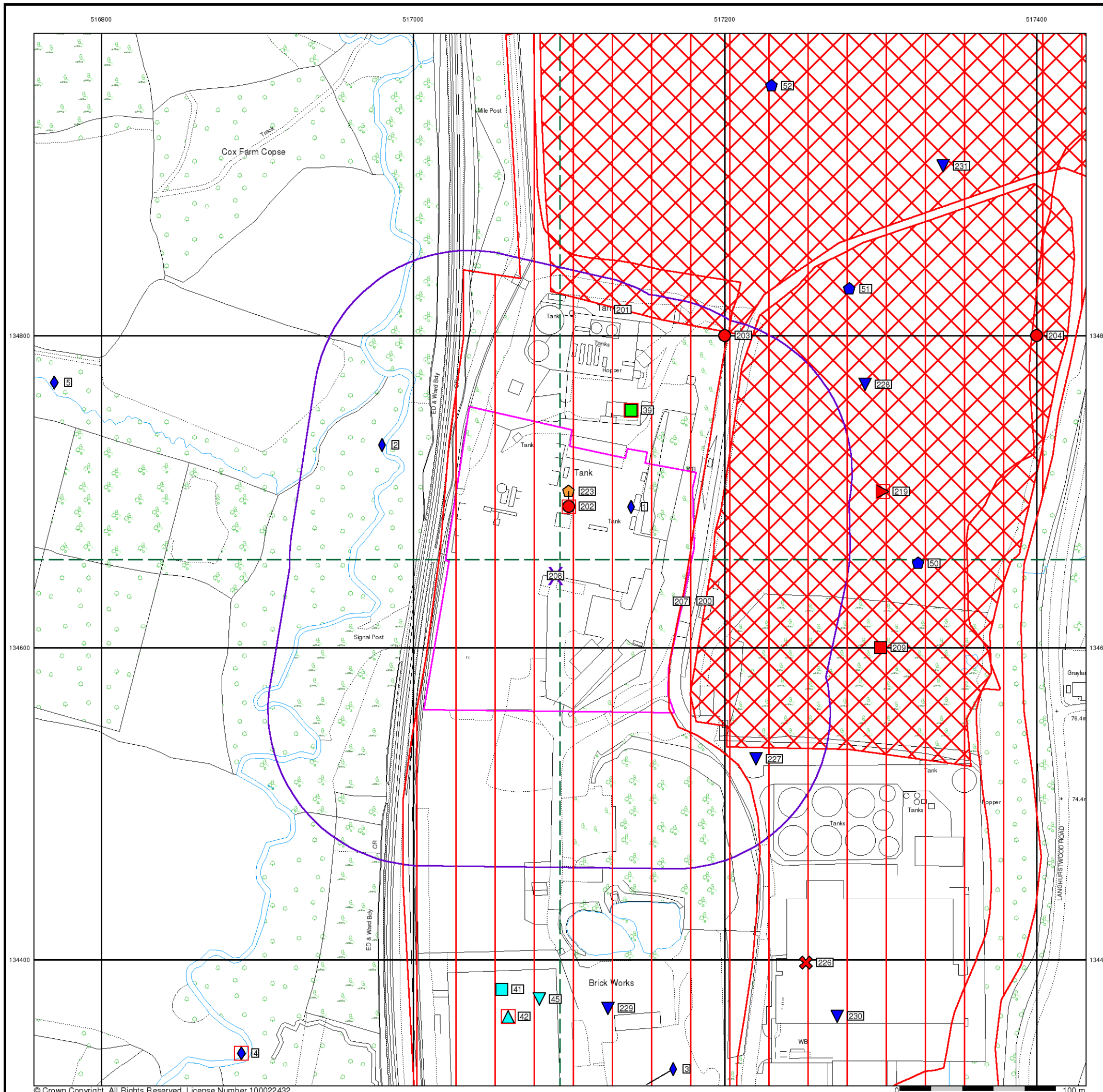


## Order Details

Order Number: 306920749\_1\_1  
 Customer Ref: 60684371  
 National Grid Reference: 517090, 134650  
 Slice: A  
 Site Area (Ha): 2.69  
 Plot Buffer (m): 100

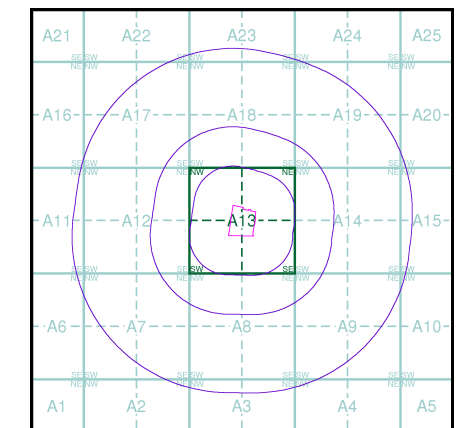
## Site Details

Biffa Waste Services Ltd, Brookhurst Wood GWC Site,  
 Langhurstwood Road, HORSHAM, RH12 4QD



- General**
- Specified Site
  - Specified Buffer(s)
  - Bearing Reference Point
  - Map ID
  - Several of Type at Location
- Agency and Hydrological**
- Contaminated Land Register Entry or Notice (Location)
  - Contaminated Land Register Entry or Notice
  - Discharge Consent
  - Enforcement or Prohibition Notice
  - Integrated Pollution Control
  - Integrated Pollution Prevention Control
  - Local Authority Integrated Pollution Prevention and Control
  - Local Authority Pollution Prevention and Control
  - Local Authority Pollution Prevention and Control Enforcement
  - Pollution Incident to Controlled Waters
  - Prosecution Relating to Authorised Processes
  - Prosecution Relating to Controlled Waters
  - Registered Radioactive Substance
  - River Network or Water Feature
  - River Quality Sampling Point
  - Substantiated Pollution Incident Register
  - Water Abstraction
  - Water Industry Act Referral
- Waste**
- BGS Recorded Landfill Site (Location)
  - BGS Recorded Landfill Site
  - EA Historic Landfill (Buffered Point)
  - EA Historic Landfill (Polygon)
  - Integrated Pollution Control Registered Waste Site
  - Licensed Waste Management Facility (Landfill Boundary)
  - Licensed Waste Management Facility (Location)
  - Local Authority Recorded Landfill Site (Location)
  - Local Authority Recorded Landfill Site
  - Potentially Infilled Land (Non-water)
  - Potentially Infilled Land (Non-water)
  - Potentially Infilled Land (Non-water)
  - Potentially Infilled Land (Water)
  - Potentially Infilled Land (Water)
  - Potentially Infilled Land (Water)
  - Registered Landfill Site (Location)
  - Registered Landfill Site (Point Buffered to 100m)
  - Registered Landfill Site (Point Buffered to 250m)
  - Registered Waste Transfer Site (Location)
  - Registered Waste Transfer Site
  - Registered Waste Treatment or Disposal Site (Location)
  - Registered Waste Treatment or Disposal Site
- Hazardous Substances**
- COMAH Site
  - Explosive Site
  - NIHS Site
  - Planning Hazardous Substance Consent
  - Planning Hazardous Substance Enforcement
- Geological**
- BGS Recorded Mineral Site

## Site Sensitivity Map - Slice A

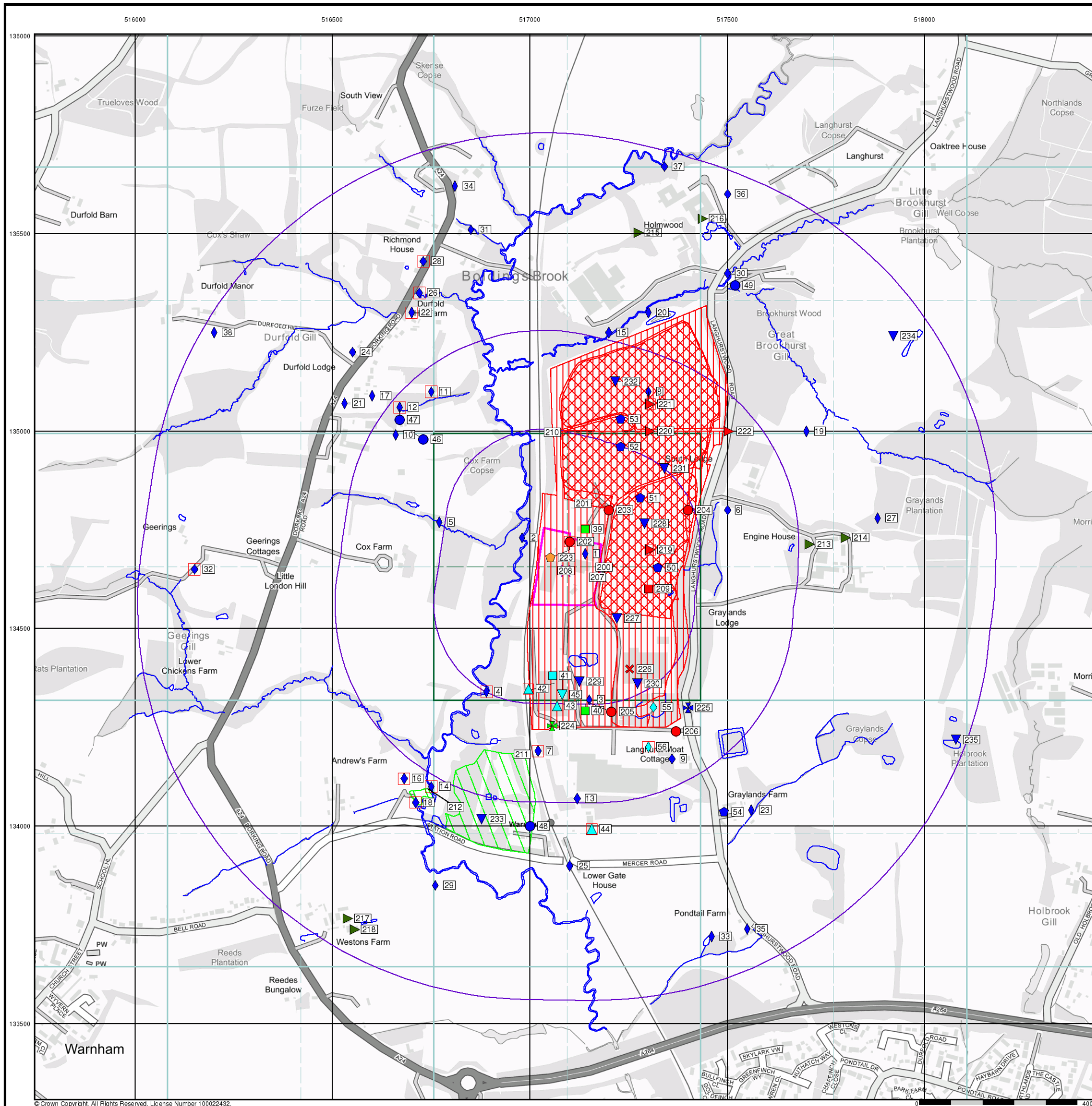


## Order Details

Order Number: 306920749\_1\_1  
 Customer Ref: 60684371  
 National Grid Reference: 517090, 134650  
 Slice: A  
 Site Area (Ha): 2.69  
 Search Buffer (m): 1000

## Site Details






Biffa Waste Services Ltd, Brookhurst Wood GWC Site,  
 Langhurstwood Road, HORSHAM, RH12 4QD












© Crown Copyright. All Rights Reserved. License Number 100022432.

## Industrial Land Use Map

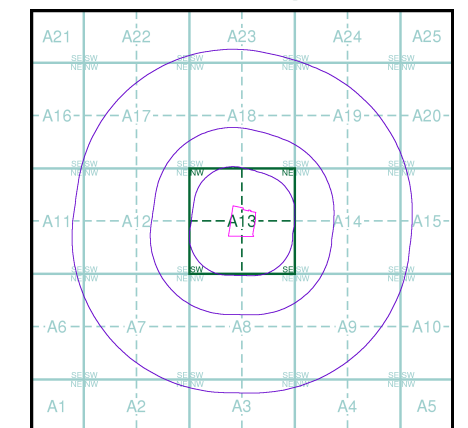
### General

-  Specified Site
-  Specified Buffer(s)
-  Bearing Reference Point
-  Slice
-  Map ID

### Industrial Land Use

-  Contemporary Trade Directory Entry
-  Fuel Station Entry
-  Gas Pipeline
-  Points of Interest - Commercial Services
-  Points of Interest - Education and Health
-  Points of Interest - Manufacturing and Production
-  Points of Interest - Public Infrastructure
-  Points of Interest - Recreational and Environmental
-  Underground Electrical Cables

### Industrial Land Use Map - Slice A

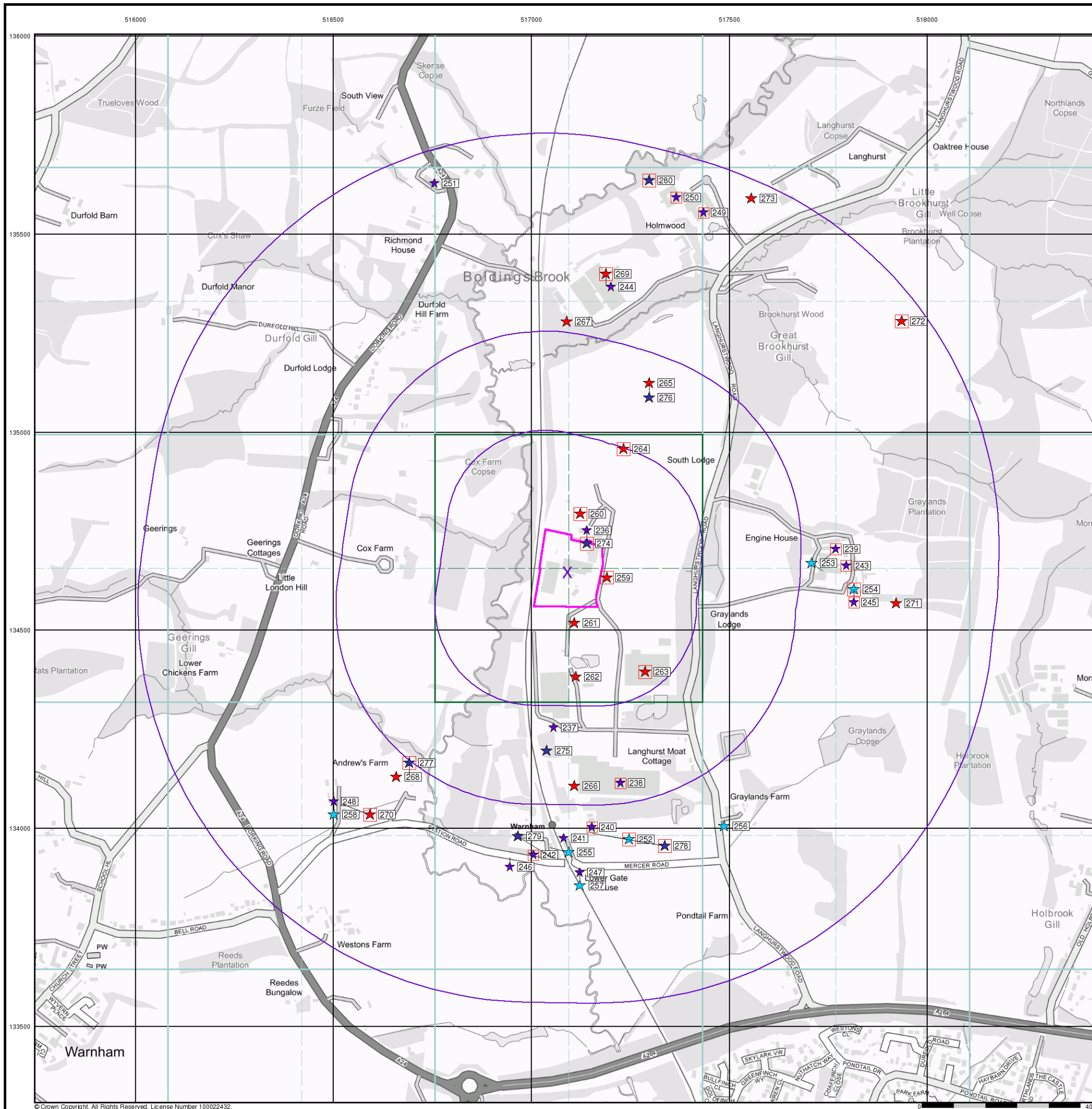


### Order Details

Order Number: 306920749\_1\_1  
 Customer Ref: 60684371  
 National Grid Reference: 517090, 134650  
 Slice: A  
 Site Area (Ha): 2.69  
 Search Buffer (m): 1000




### Site Details

Biffa Waste Services Ltd, Brookhurst Wood GWC Site,  
 Langhurstwood Road, HORSHAM, RH12 4QD








© Crown Copyright. All Rights Reserved. License Number 100022432.

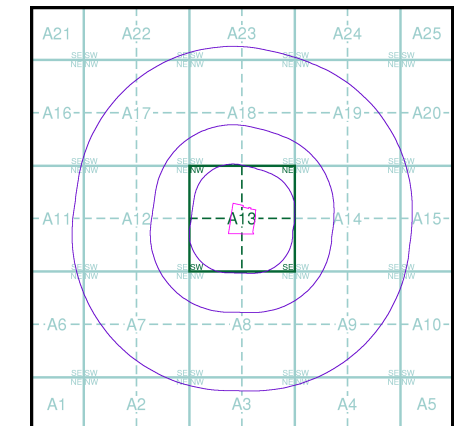
### General

-  Specified Site
-  Specified Buffer(s)
-  Bearing Reference Point

### Agency and Hydrological (Flood)

-  Extreme Flooding from Rivers or Sea without Defences (Zone 2)
-  Flooding from Rivers or Sea without Defences (Zone 3)
-  Area Benefiting from Flood Defence
-  Flood Water Storage Areas
-  Flood Defence

### Flood Map - Slice A

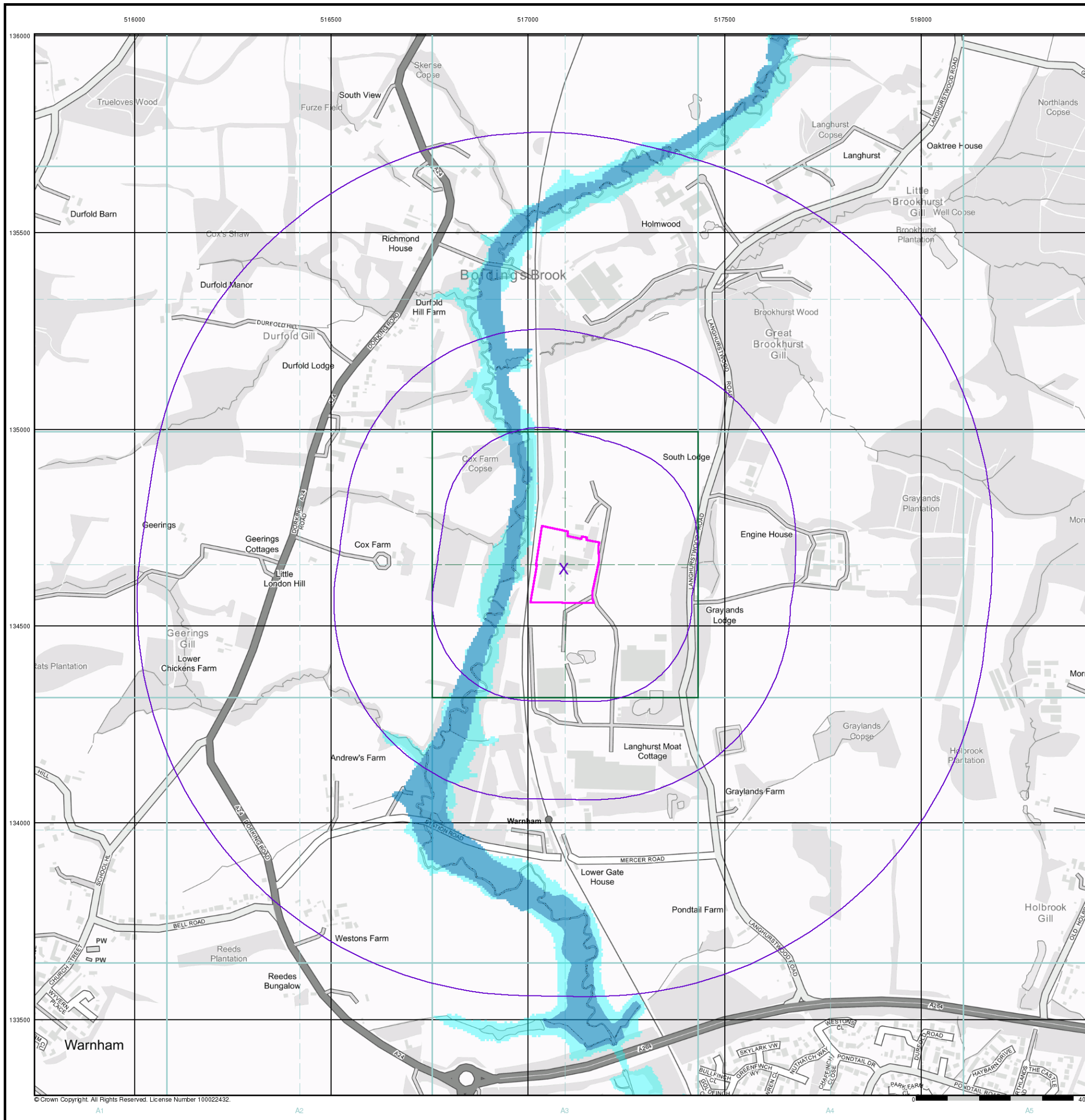


### Order Details

Order Number: 306920749\_1\_1  
 Customer Ref: 60684371  
 National Grid Reference: 517090, 134650  
 Slice: A  
 Site Area (Ha): 2.69  
 Search Buffer (m): 1000

### Site Details

Biffa Waste Services Ltd, Brookhurst Wood GWC Site,  
 Langhurstwood Road, HORSHAM, RH12 4QD



© Crown Copyright. All Rights Reserved. License Number 100022432.



### General

- Specified Site
- Specified Buffer(s)
- Bearing Reference Point
- Map ID
- Several of Type at Location

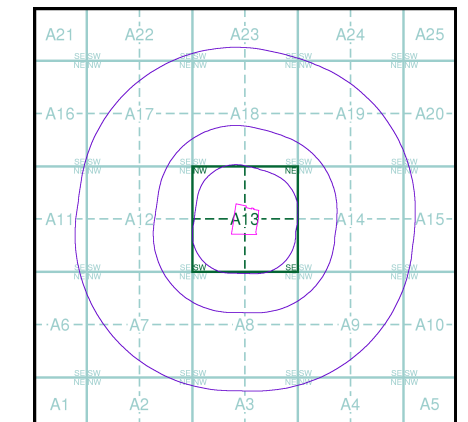
### Agency and Hydrological (Boreholes)

- BGS Borehole Depth 0 - 10m
- BGS Borehole Depth 10 - 30m
- BGS Borehole Depth 30m +
- Confidential
- Other

For Borehole information please refer to the Borehole .csv file which accompanied this slice.

A copy of the BGS Borehole Ordering Form is available to download from the Support section of [www.envirocheck.co.uk](http://www.envirocheck.co.uk).

### Borehole Map - Slice A

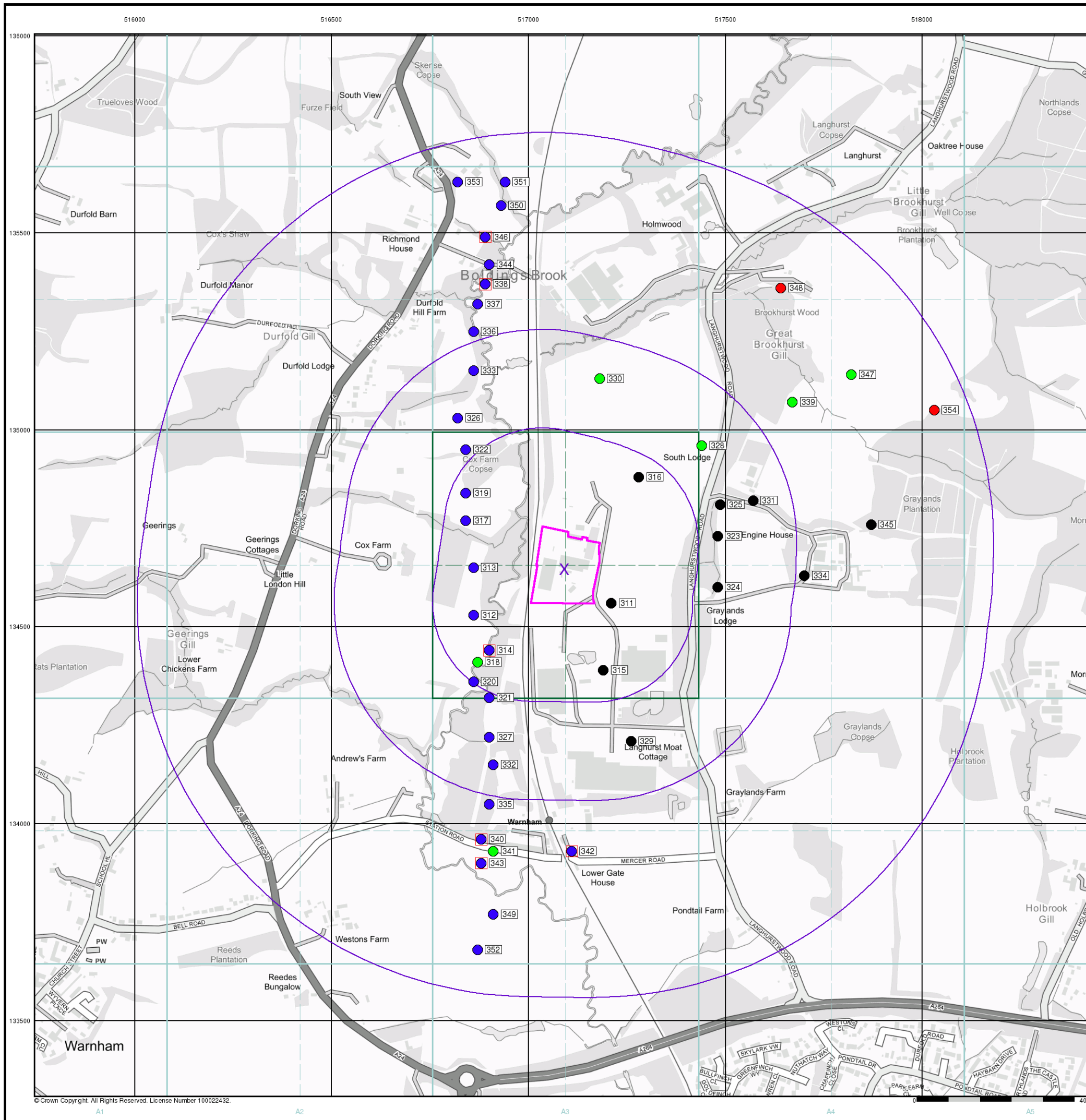


### Order Details

Order Number: 306920749\_1\_1  
 Customer Ref: 60684371  
 National Grid Reference: 517090, 134650  
 Slice: A  
 Site Area (Ha): 2.69  
 Search Buffer (m): 1000

### Site Details

Biffa Waste Services Ltd, Brookhurst Wood GWC Site,  
 Langhurstwood Road, HORSHAM, RH12 4QD



© Crown Copyright. All Rights Reserved. License Number 100022432.

### General

- Specified Site
- Specified Buffer(s)
- Bearing Reference Point

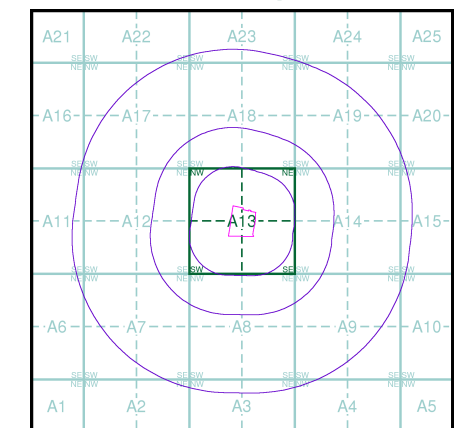
### OS Water Network Data

- |  |              |  |                         |
|--|--------------|--|-------------------------|
|  | Canal        |  | Drain                   |
|  | Reservoir    |  | Other                   |
|  | Foreshere    |  | Lake                    |
|  | Marsh        |  | Transfer                |
|  | Tidal River  |  | Lock Or Flight Of Locks |
|  | Inland River |  | Sea                     |

### Contours (height in meters)

- Standard Contour 105
- Master Contour 100
- Spot Height 167.3
- Mean Low Water
- Mean High Water

### OS Water Network Map - Slice A

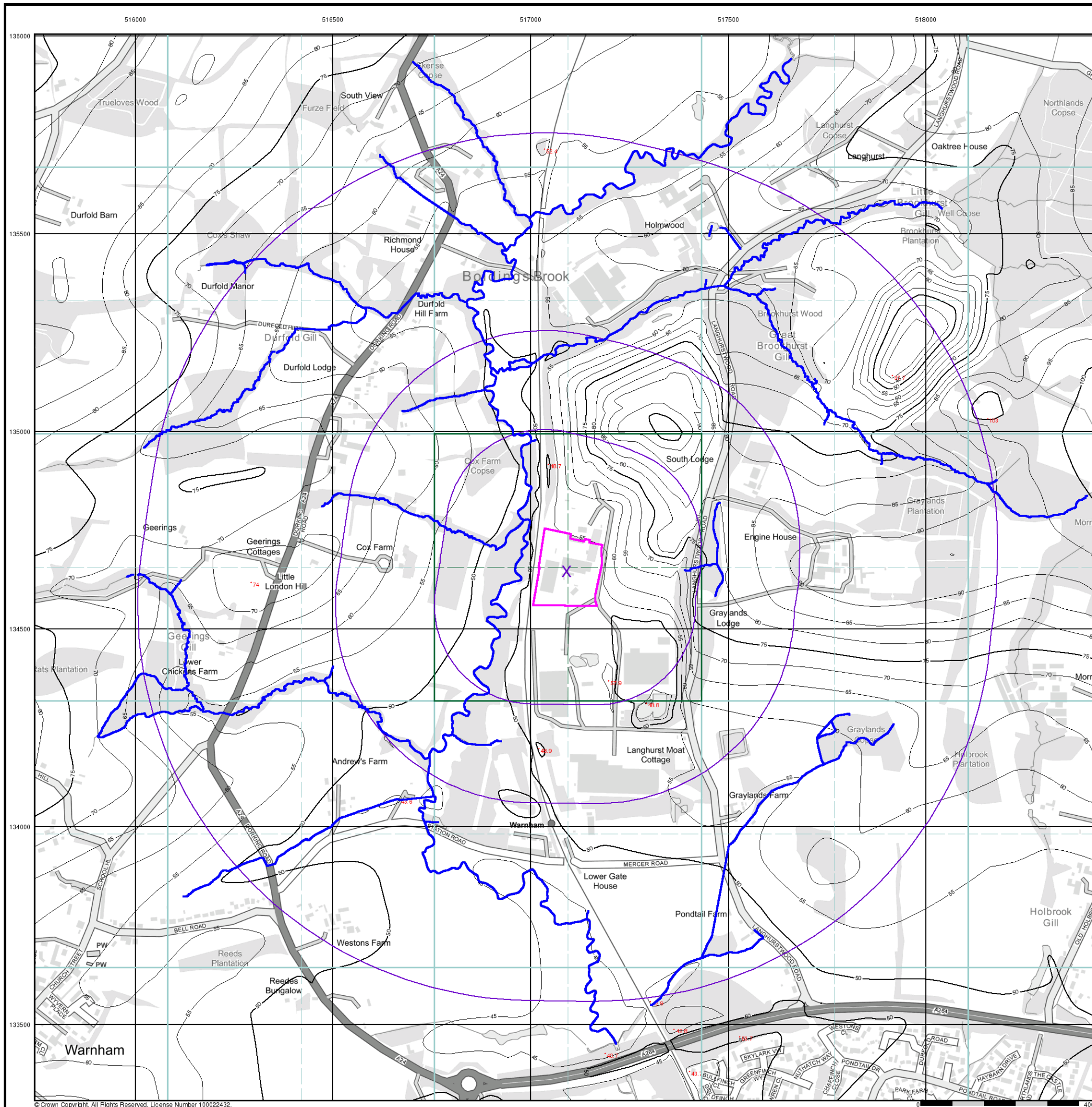


### Order Details

Order Number: 306920749\_1\_1  
 Customer Ref: 60684371  
 National Grid Reference: 517090, 134650  
 Slice: A  
 Site Area (Ha): 2.69  
 Search Buffer (m): 1000




### Site Details

Biffa Waste Services Ltd, Brookhurst Wood GWC Site,  
 Langhurstwood Road, HORSHAM, RH12 4QD



© Crown Copyright. All Rights Reserved. License Number 100022432.

### General

-  Specified Site
-  Specified Buffer(s)
-  Bearing Reference Point

### Risk of Flooding from Surface Water

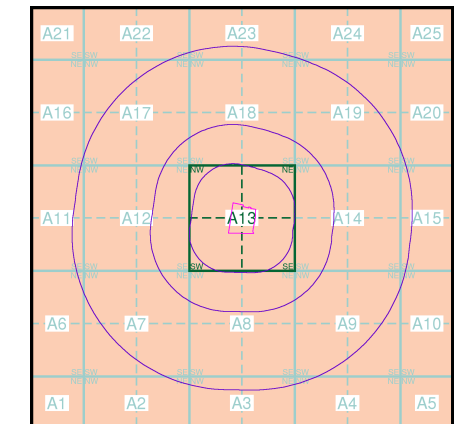
-  High - 30 Year Return
-  Medium - 100 Year Return
-  Low - 1000 Year Return

### Suitability

See the suitability map below

-  National to county
-  County to town
-  Town to street
-  Street to parcels of land
-  Property

### EANRW Suitability Map - Slice A

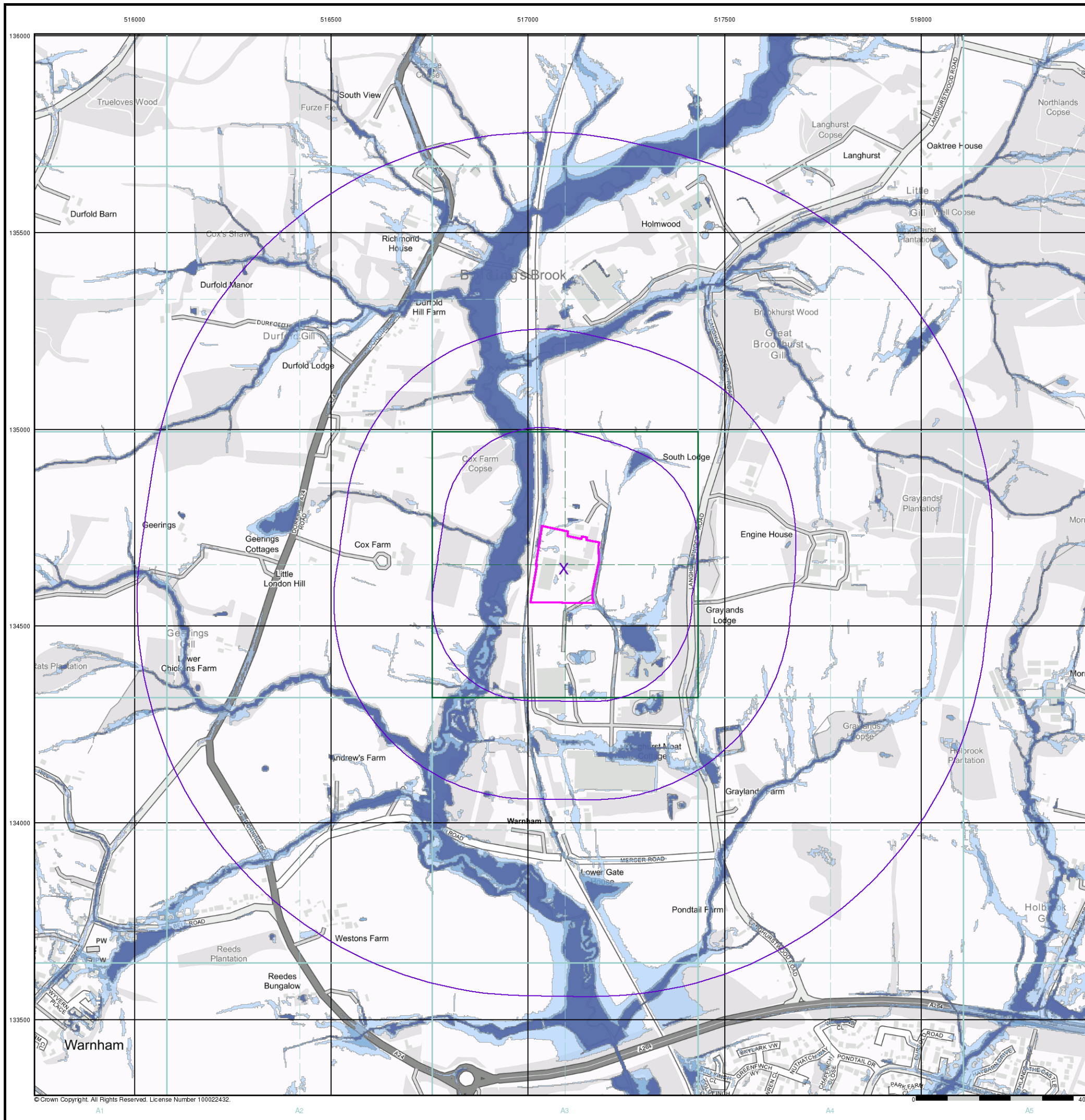


### Order Details

Order Number: 306920749\_1\_1  
 Customer Ref: 60684371  
 National Grid Reference: 517090, 134650  
 Slice: A  
 Site Area (Ha): 2.69  
 Search Buffer (m): 1000

### Site Details

Biffa Waste Services Ltd, Brookhurst Wood GWC Site,  
 Langhurstwood Road, HORSHAM, RH12 4QD



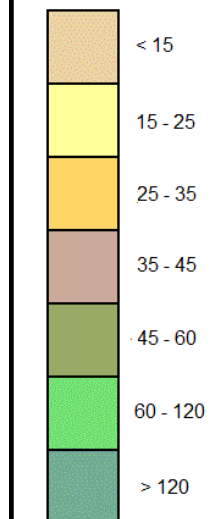
© Crown Copyright. All Rights Reserved. License Number 100022432.

## General

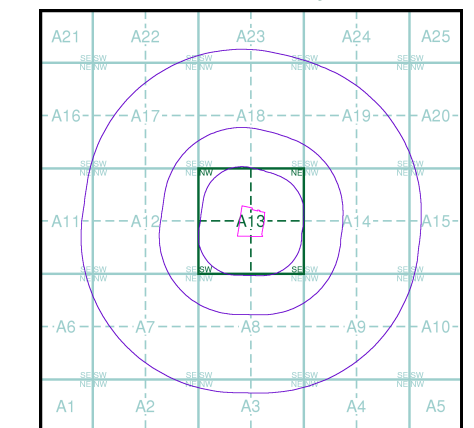
- ✱ Specified Site
- Specified Buffer(s)
- ✕ Bearing Reference Point

## Estimated Soil Chemistry Arsenic

Arsenic Concentrations mg/kg



## Estimated Soil Chemistry Arsenic - Slice A

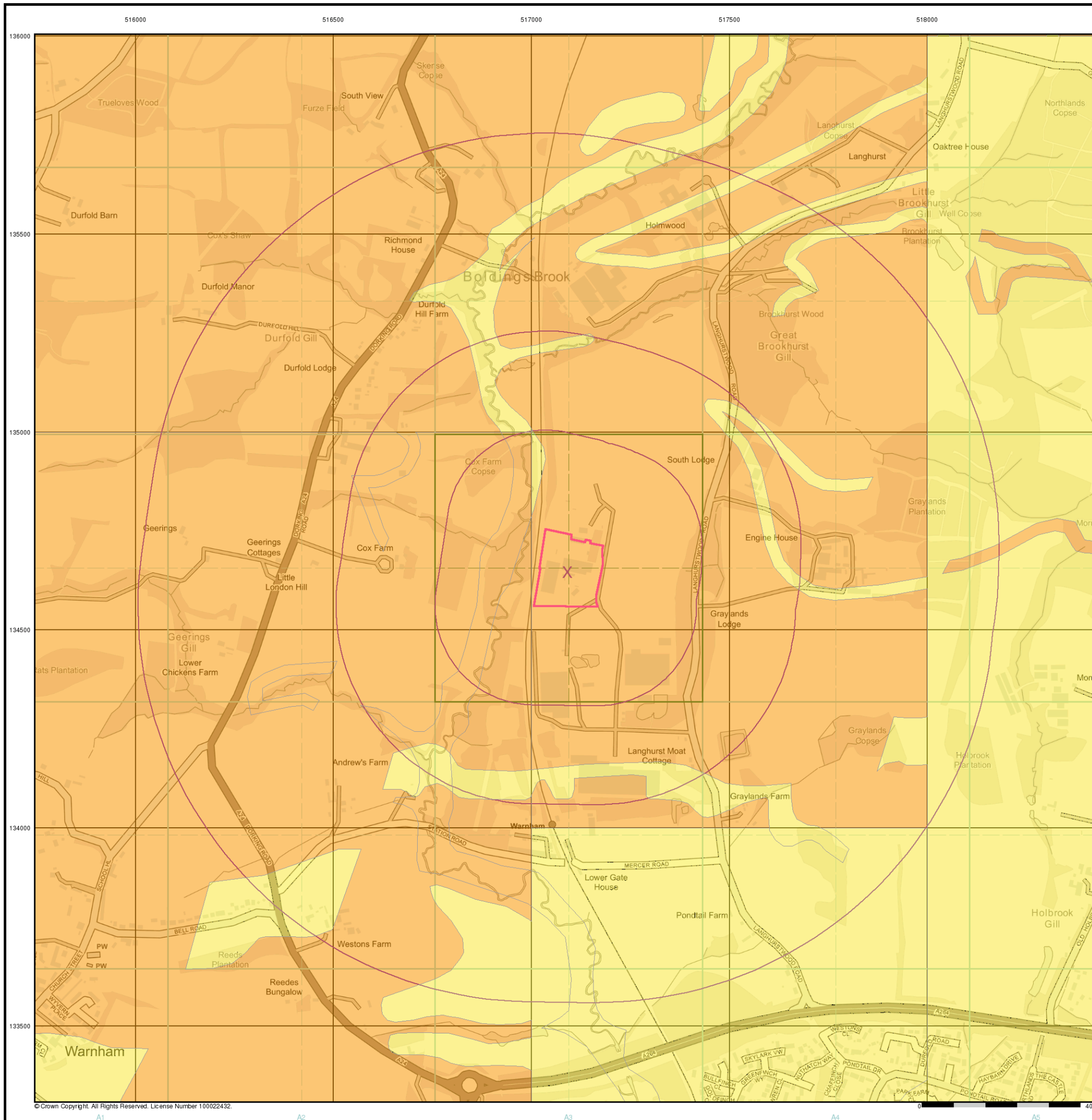


## Order Details

Order Details: 306920749\_1\_1  
 Customer Ref: 60684371  
 National Grid Reference: 517090, 134650  
 Slice: A  
 Site Area (Ha): 2.69  
 Search Buffer (m): 1000

## Site Details

Biffa Waste Services Ltd, Brookhurst Wood GWC Site,  
 Langhurstwood Road, HORSHAM, RH12 4QD



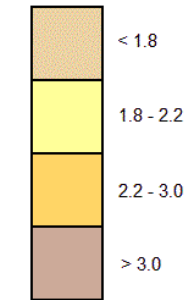
© Crown Copyright. All Rights Reserved. License Number 100022432.

## General

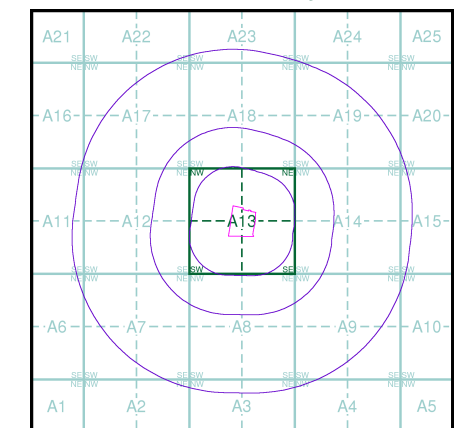
□ Specified Site    
 ○ Specified Buffer(s)    
 X Bearing Reference Point

## Estimated Soil Chemistry Cadmium

Cadmium Concentrations mg/kg



## Estimated Soil Chemistry Cadmium - Slice A

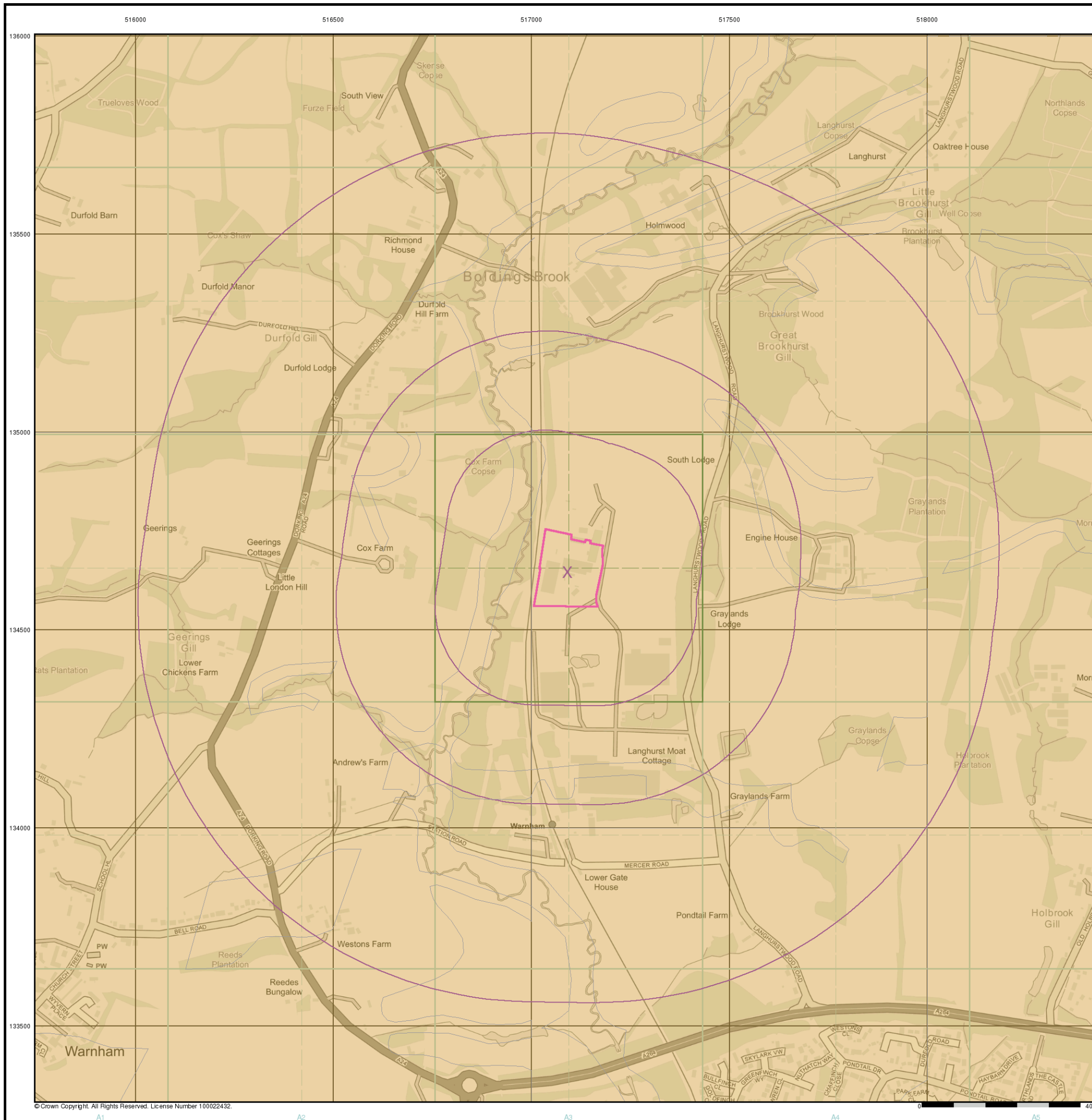


## Order Details

Order Details: 306920749\_1\_1  
 Customer Ref: 60684371  
 National Grid Reference: 517090, 134650  
 Slice: A  
 Site Area (Ha): 2.69  
 Search Buffer (m): 1000

## Site Details

Biffa Waste Services Ltd, Brookhurst Wood GWC Site,  
 Langhurstwood Road, HORSHAM, RH12 4QD

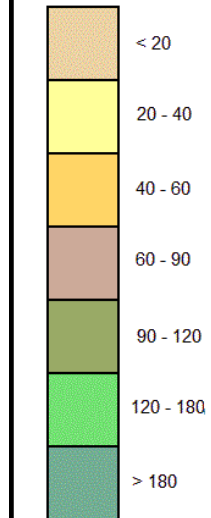


## General

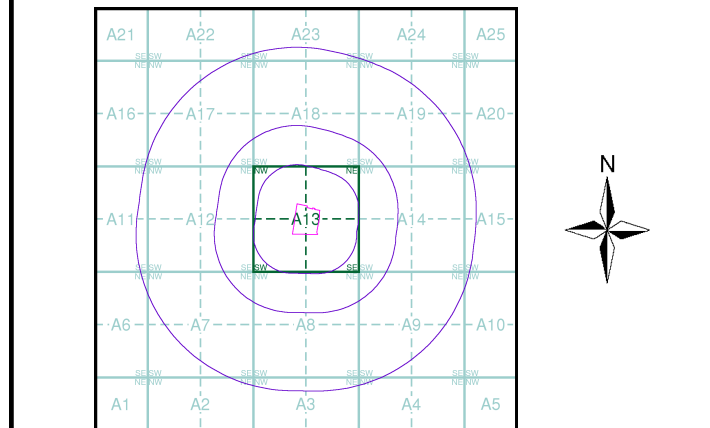
○ Specified Site    
 ○ Specified Buffer(s)    
 X Bearing Reference Point

## Estimated Soil Chemistry Chromium

Chromium Concentrations mg/kg



## Estimated Soil Chemistry Chromium - Slice A

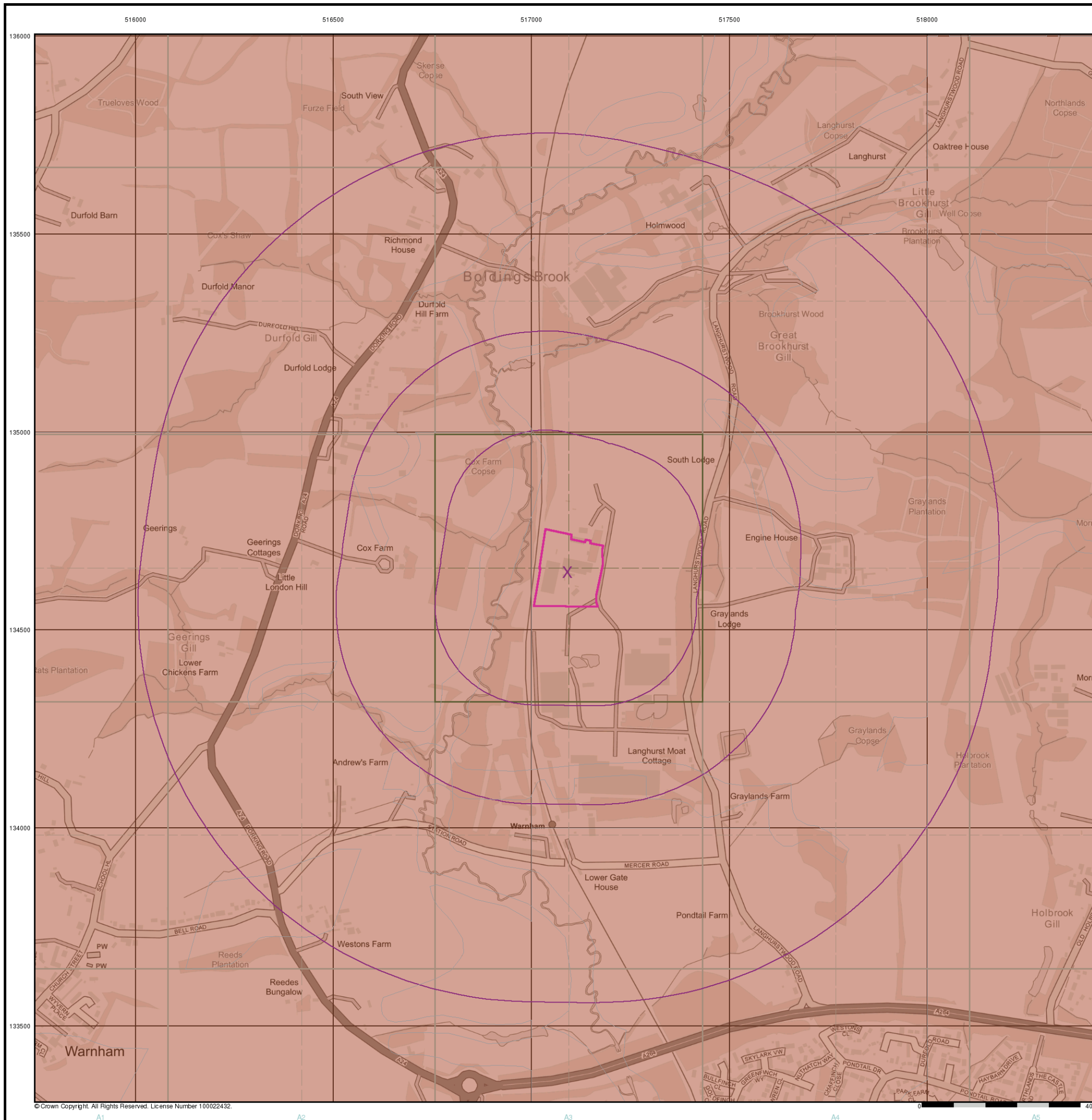


## Order Details

Order Details: 306920749\_1\_1  
 Customer Ref: 60684371  
 National Grid Reference: 517090, 134650  
 Slice: A  
 Site Area (Ha): 2.69  
 Search Buffer (m): 1000

## Site Details

Biffa Waste Services Ltd, Brookhurst Wood GWC Site,  
 Langhurstwood Road, HORSHAM, RH12 4QD

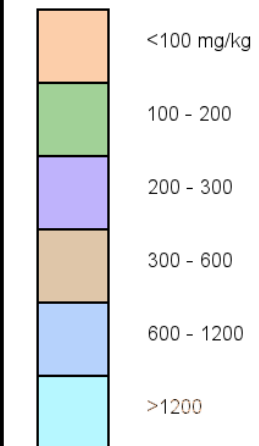


## General

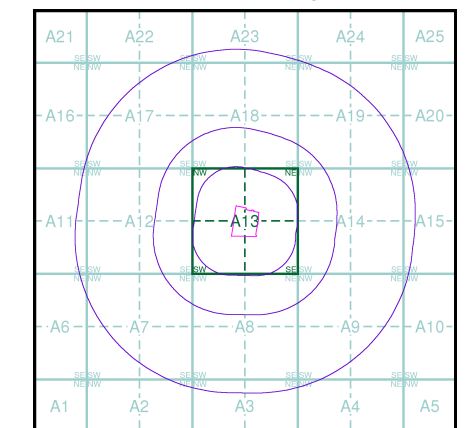
✱ Specified Site    
 ○ Specified Buffer(s)    
 ✕ Bearing Reference Point

## Estimated Soil Chemistry Lead

Lead Concentrations mg/kg



## Estimated Soil Chemistry Lead - Slice A

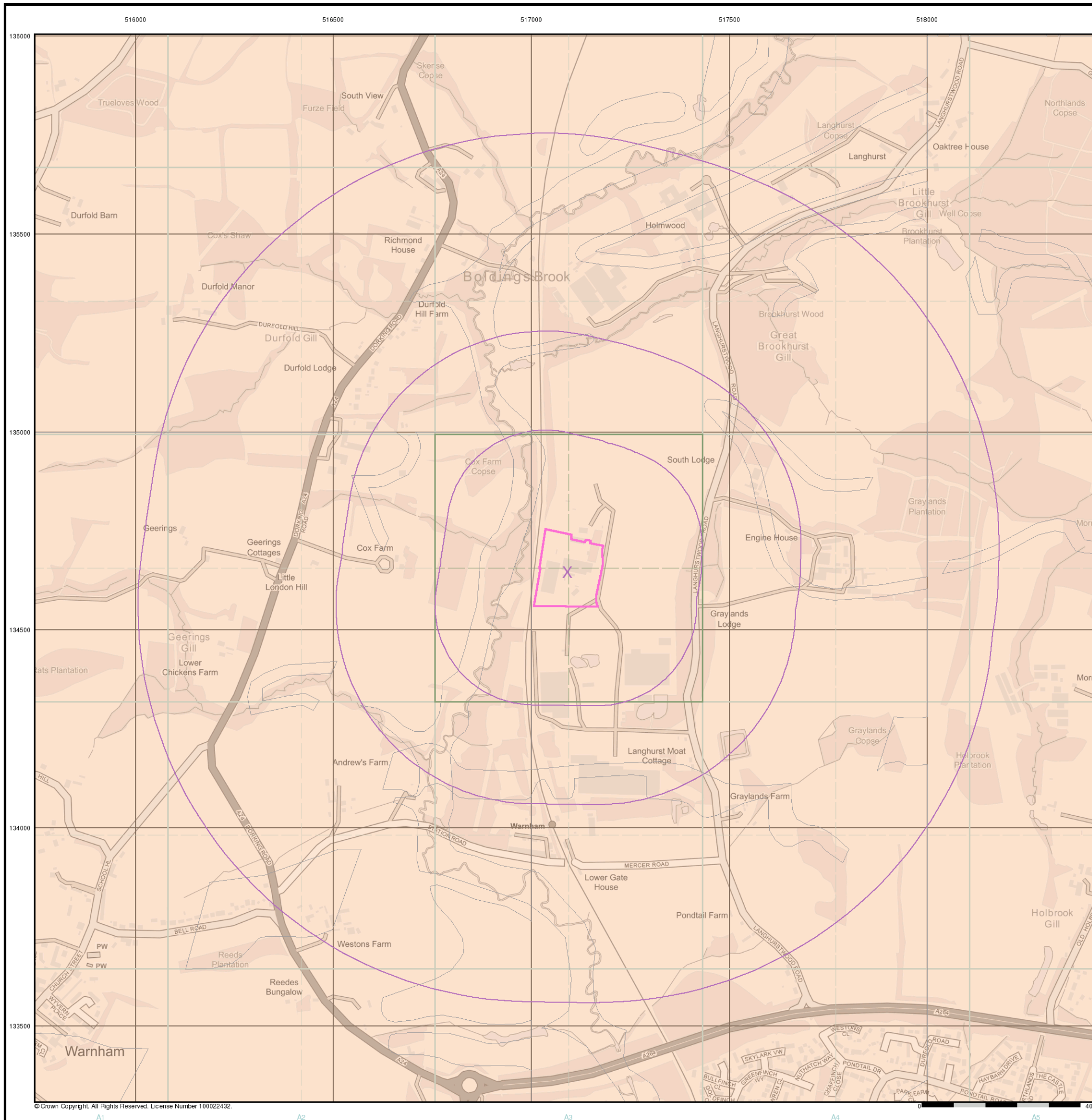


## Order Details

Order Details: 306920749\_1\_1  
 Customer Ref: 60684371  
 National Grid Reference: 517090, 134650  
 Slice: A  
 Site Area (Ha): 2.69  
 Search Buffer (m): 1000

## Site Details

Biffa Waste Services Ltd, Brookhurst Wood GWC Site,  
 Langhurstwood Road, HORSHAM, RH12 4QD

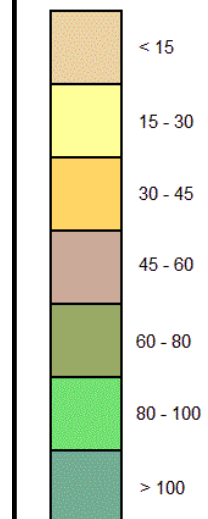


## General

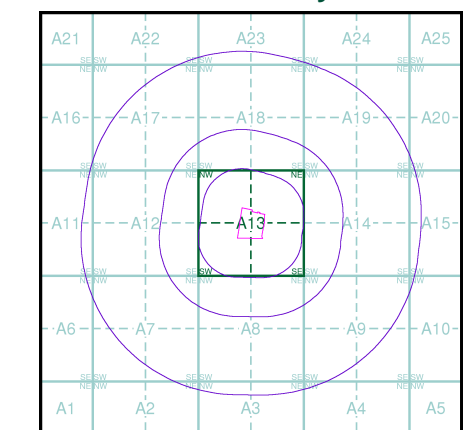
□ Specified Site    
 ○ Specified Buffer(s)    
 X Bearing Reference Point

## Estimated Soil Chemistry Nickel

Nickel Concentrations mg/kg



## Estimated Soil Chemistry Nickel - Slice A

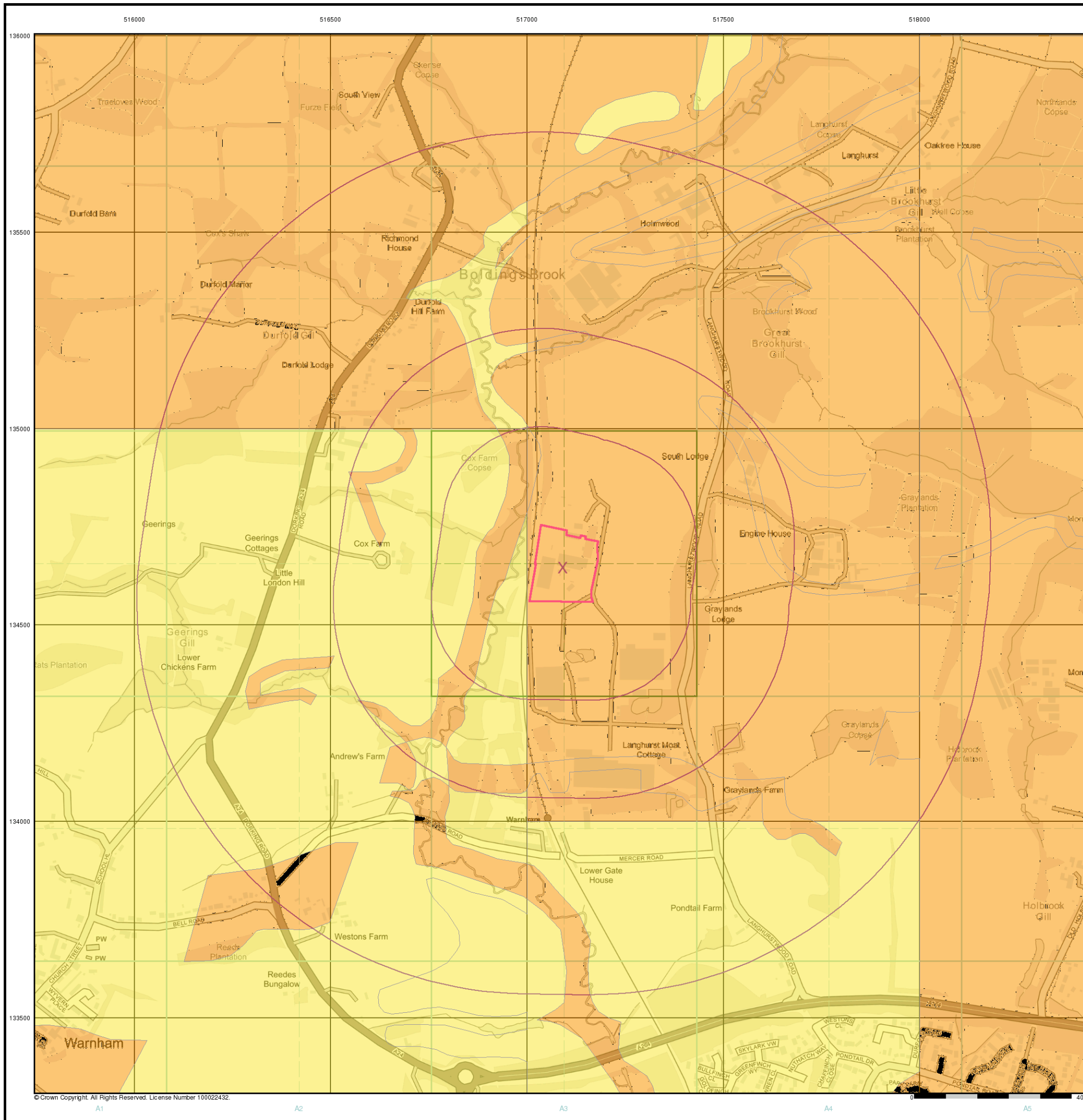


## Order Details

Order Details: 306920749\_1\_1  
 Customer Ref: 60684371  
 National Grid Reference: 517090, 134650  
 Slice: A  
 Site Area (Ha): 2.69  
 Search Buffer (m): 1000

## Site Details

Biffa Waste Services Ltd, Brookhurst Wood GWC Site,  
 Langhurstwood Road, HORSHAM, RH12 4QD





## Index Map

For ease of identification, your site and buffer have been split into Slices, Segments and Quadrants. These are illustrated on the Index Map opposite and explained further below.

### Slice

Each slice represents a 1:10,000 plot area (2.7km x 2.7km) for your site and buffer. A large site and buffer may be made up of several slices (represented by a red outline), that are referenced by letters of the alphabet, starting from the bottom left corner of the slice "grid". This grid does not relate to National Grid lines but is designed to give best fit over the site and buffer.

### Segment

A segment represents a 1:2,500 plot area. Segments that have plot files associated with them are shown in dark green, others in light blue. These are numbered from the bottom left hand corner within each slice.

### Quadrant

A quadrant is a quarter of a segment. These are labelled as NW, NE, SW, SE and are referenced in the datasheet to allow features to be quickly located on plots. Therefore a feature that has a quadrant reference of A7NW will be in Slice A, Segment 7 and the NW Quadrant.

A selection of organisations who provide data within this report:



Envirocheck reports are compiled from 136 different sources of data.

## Client Details

Dr I Campbell, Aecom Infrastructure & Environment UK Ltd, Royal Court, Basil Close, Chesterfield, Derbyshire, S41 7SL

## Order Details

Order Number: 306920749\_1\_1  
 Customer Ref: 60684371  
 National Grid Reference: 517090, 134650  
 Site Area (Ha): 2.69  
 Search Buffer (m): 1000

## Site Details

Biffa Waste Services Ltd, Brookhurst Wood GWC Site, Langhurstwood Road, HORSHAM, RH12 4QD

Full Terms and Conditions can be found on the following link:  
<http://www.landmarkinfo.co.uk/Terms/Show/515>

