



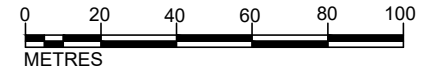




- KEY:**
-  Installation Boundary
 -  Unmade Ground
 -  Area of Concrete
 -  Area of Gravel



P01	MAR 2022	FOR INFORMATION	AR	MM	JK	MM
Rev	Rev. Date	Purpose of revision	Drawn	Checked	Rev'd	Apprv'd

Jacobs

Jacobs House, Shrewsbury Business Park, SY2 6GG
Tel: +44(0)1743 284 8000 Fax: +44(0)1743 284 800
www.jacobs.com



Client
**STC IED PERMIT
CRAWLEY STW**

Drawing title
**FIGURE 3
SITE AREAS WITHIN
INSTALLATION BOUNDARY**

Drawing status
PERMITTING

Scale 1:2000 DO NOT SCALE

Jacobs No. B22849AM Rev P01

Drawing number
B22849AM-JAC-CWY-DR-0003

© Copyright 2020 Jacobs U.K. Limited. The concepts and information contained in this document are the property of Jacobs. Use or copying of this document in whole or in part without the written permission of Jacobs constitutes an infringement of copyright. Limitation: This drawing has been prepared on behalf of, and for the exclusive use of Jacobs' Client, and is subject to, and issued in accordance with, the provisions of the contract between Jacobs and the Client. Jacobs accepts no liability or responsibility whatsoever for or in respect of any use of, or reliance upon, this drawing by any third party.

I:\enviros\Design\PROJECTS\KUIB22849AM\Crawley\Figures\B22849AM-JAC-CWY-DR-0003.dwg - 15/03/2022 08:57:09 - A3L_Vent - AL.Roberts

This product includes mapping data licensed from Ordnance Survey®.
© Crown copyright and/or database right 2022. Licence number 0100031673