







This product includes mapping data licensed from Ordnance Survey ©.
 © Crown copyright and/or database right 2023. Licence number 0100031673

KEY:

	Installation Boundary
	Unmade Ground
	Area of Concrete
	Area of Gravel

Rev	Rev. Date	Purpose of revision	Drawn	Checked	Rev'd	Appr'd
P02	SEP. 2023	FOR INFORMATION	AR	TJ	JK	MM
P01	JUN. 2022	FOR INFORMATION	AR	TJ	JK	MM

© Copyright 2023 Jacobs U.K. Limited. The concepts and information contained in this document are the property of Jacobs. Use or copying of this document in whole or in part without the written permission of Jacobs constitutes an infringement of copyright. Limitation: This drawing has been prepared on behalf of, and for the exclusive use of Jacobs' Client, and is subject to, and issued in accordance with, the provisions of the contract between Jacobs and the Client. Jacobs accepts no liability or responsibility whatsoever for, or in respect of, any use of, or reliance upon, this drawing by any third party.

Jacobs
 1180 Eskdale Road, Winnersh, Wokingham, RG41 5TU
 Tel: +44(0)118 46 7000
 www.jacobs.com



Client
 Project
**STC IED PERMIT
 BASINGSTOKE STW**

Drawing title
**FIGURE 3
 SITE AREAS WITHIN
 INSTALLATION BOUNDARY**

Drawing status PERMITTING		
Scale	1:2000 @ A3	DO NOT SCALE
Jacobs No.	B22849AM	Rev
Client no.		P02
Drawing number B22849AM-JAC-BGE-DR-0003		

I:\enviros\Design\PROJECTS\KUIB22849AM\Basingstoke\Figures\B22849AM-JAC-BGE-DR-0003-P02.dwg - 04/09/2023 08:26:58 - P02 - ALRoberts