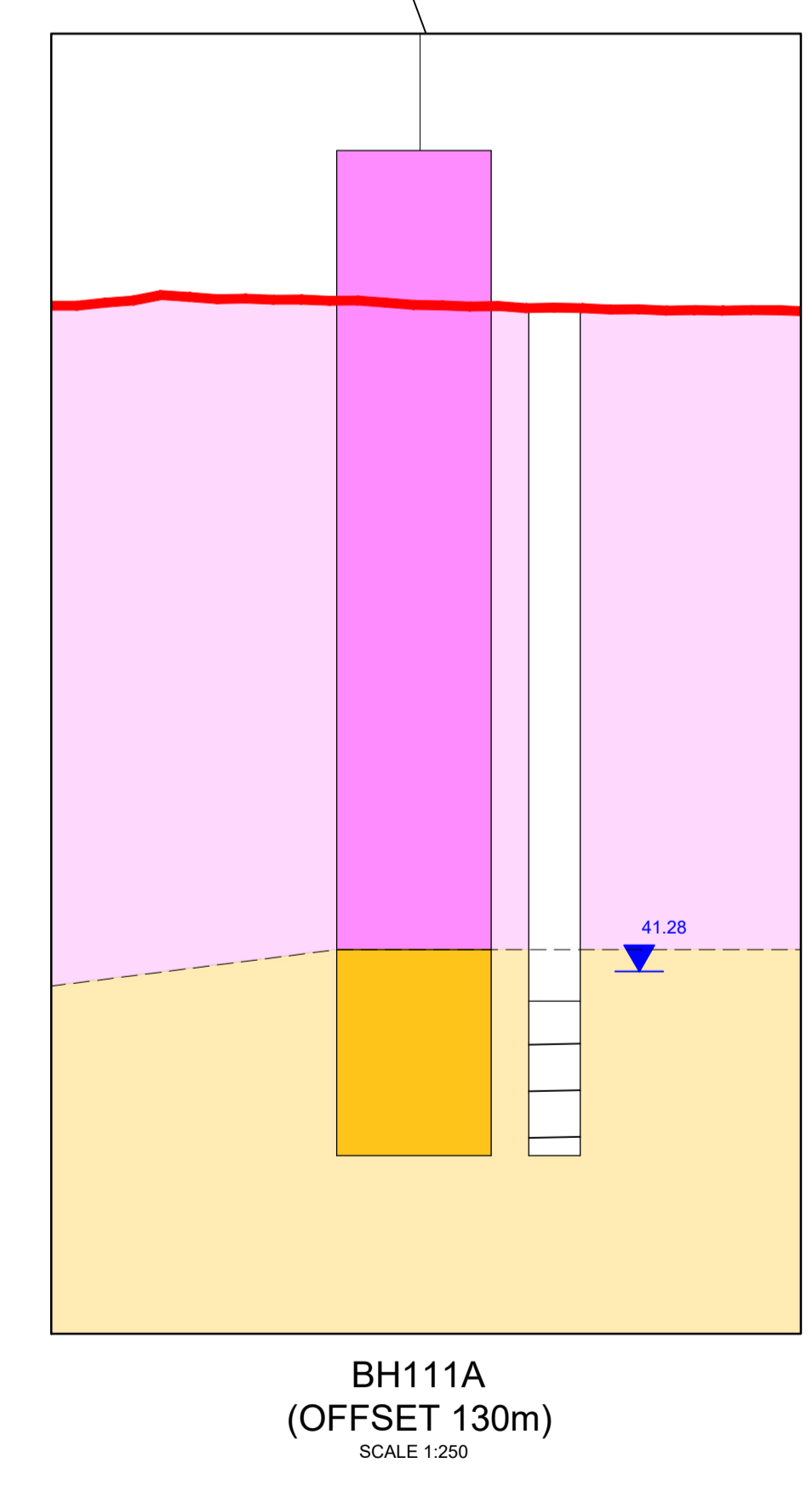
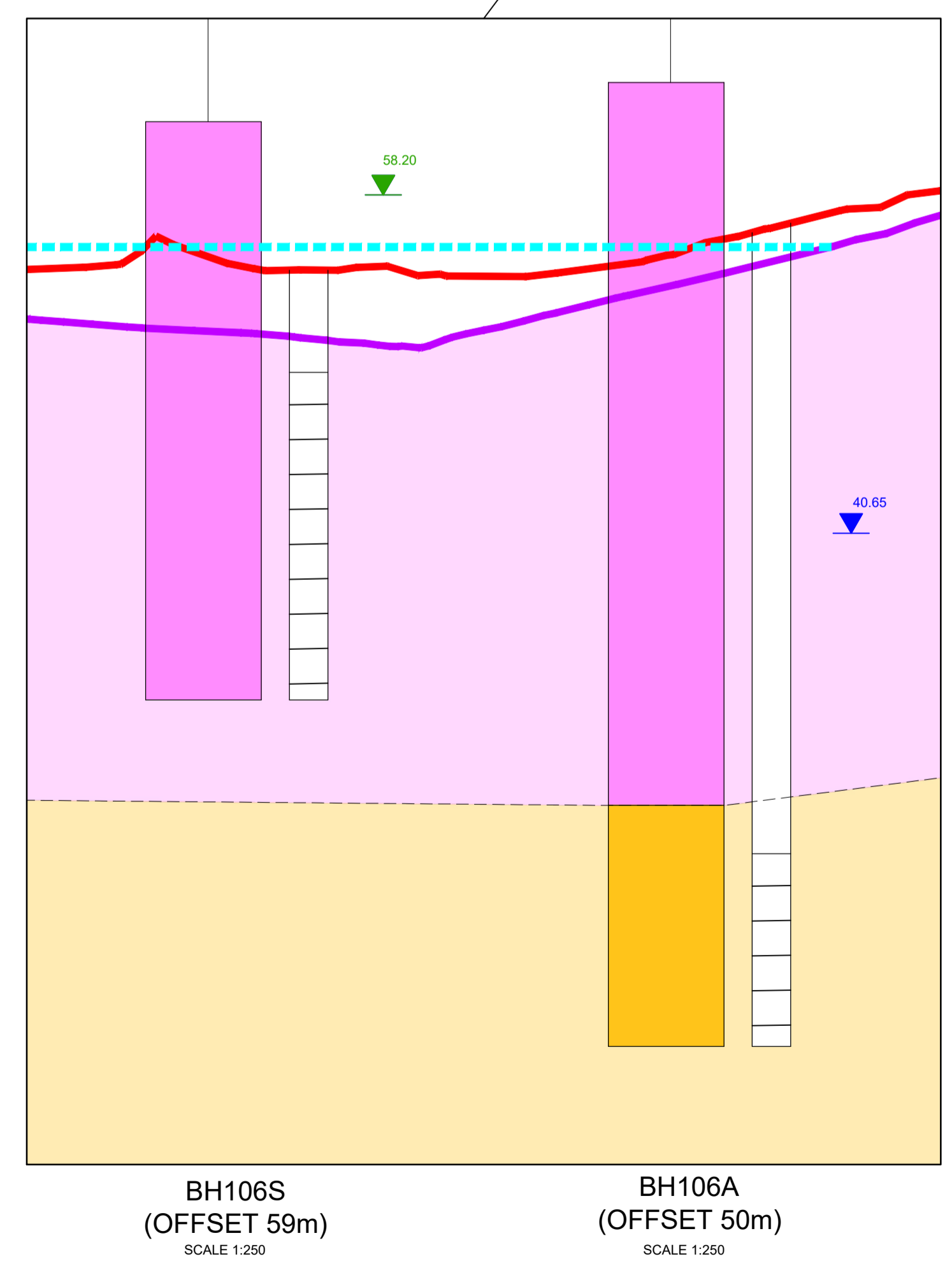
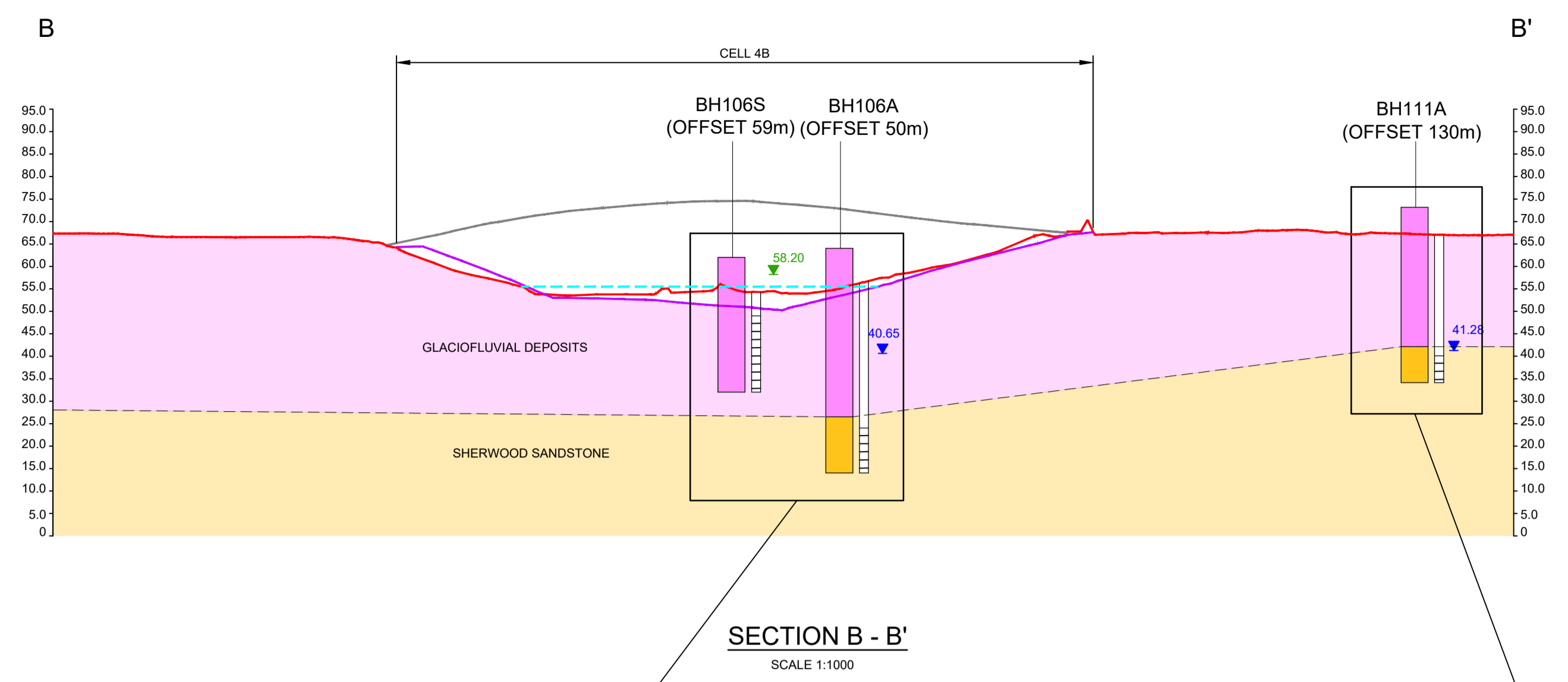


DO NOT SCALE FROM THIS DRAWING

- KEY**
- TOP OF WASTE (EXTANT ENVIRONMENTAL PERMIT)
 - RESTORATION PLAN (APPROVED UNDER THE PLANNING PERMISSIONS)
 - GROUND LEVEL (2024 TOPOGRAPHIC SURVEY)
 - FORMATION ELEVATION
 - LEACHATE HEAD COMPLIANCE LIMIT 3m ABOVE BASE OF CELL
- GEOLOGY**
- LANDFILL WASTE
 - GLACIOFLUVIAL DEPOSITS
 - SHERWOOD SANDSTONE
- GROUND WATER MONITORING BOREHOLES**
- BOREHOLE LOCATION
 - BOREHOLE GEOLOGY
 - GLACIOFLUVIAL DEPOSITS
 - SHERWOOD SANDSTONE
 - BOREHOLE INSTALLATION
 - PLAIN PIPE
 - SLOTTED PIPE
 - MAXIMUM GROUNDWATER ELEVATION (SHERWOOD SANDSTONE)
 - MAXIMUM GROUNDWATER ELEVATION (GLACIOFLUVIAL DEPOSITS)



A	FIRST ISSUE	20/02/25	AS	AS
REVISION	DETAILS	DATE	DRAWN	CHECKED
CLIENT NEALES WASTE MANAGEMENT				
PROJECT CLAYTON HALL LANDFILL				
DRAWING TITLE HYDROGEOLOGICAL CROSS SECTION B - B'				
DRG No.	ST18115-006	REV	A	SUIT. CODE
DRG SIZE	A1	SCALE	1:1000	DATE
DRAWN BY	SJB	CHECKED BY	AS	APPROVED BY
			AS	AS

