

Nature and Heritage Conservation

Screening Report: Medium Combustion Plant (MCP)

Reference	EPR/AP3523LH/P001
NGR	SD4200927443
Buffer (m)	N/A
Date report produced	06/09/2024
Number of maps enclosed	4

This nature and heritage conservation report

The nature and heritage conservation sites and other features identified in the table below indicate **you need to progress to stage 2** and use the Simple Calculation of Atmospheric Impact Limits (SCAIL) combustion tool to do an air emission risk assessment. This is as one or more of the MCP(s) are operating inside the minimum screening distances to habitats, and you are not eligible for a low risk simple bespoke based on distance alone.

The distance criteria for a lower risk simple bespoke permit and details of a stage 2 assessment can be found on the [Medium combustion plant gov.uk page](#).

In the further information column of the table below, there are links which give more information about the site or feature type and indicate where you are able to self-serve to get the most accurate site boundaries or feature locations.

The designated site boundaries are available on [Magic map](#). Using Magic map allows you to zoom in and see the site boundary or feature location in detail, Magic map also allows you to measure the distance from these sites and features to your proposed boundary. [Help videos](#) are available on Magic map to guide you through.

Sites and Features within screening distance

Special Protection Area (pSPA or SPA)
Ribble & Alt Estuaries

Marine Conservation Zone (MCZ) **Ribble Estuary**

Further Information

[Joint Nature Conservation Committee](#)
and [Magic map](#)

[Joint Nature Conservation Committee](#)
and [Magic map](#)

Ramsar **Ribble & Alt Estuaries**

[Joint Nature Conservation Committee](#)
and [Magic map](#)

Sites of Special Scientific Interest (SSSI)
RIBBLE ESTUARY

[Natural England](#) and [Magic map](#)

The following nature and heritage conservation sites, and other features have been checked for, where they are relevant for the permit type requested, but have not been found within screening distance of your site unless included in the list above.


Special Areas of Conservation (cSAC or SAC), Special Protection Area (pSPA or SPA), Marine Conservation Zone (MCZ), Ramsar, Sites of Special Scientific Interest (SSSI), Air quality Management area (AQMA).

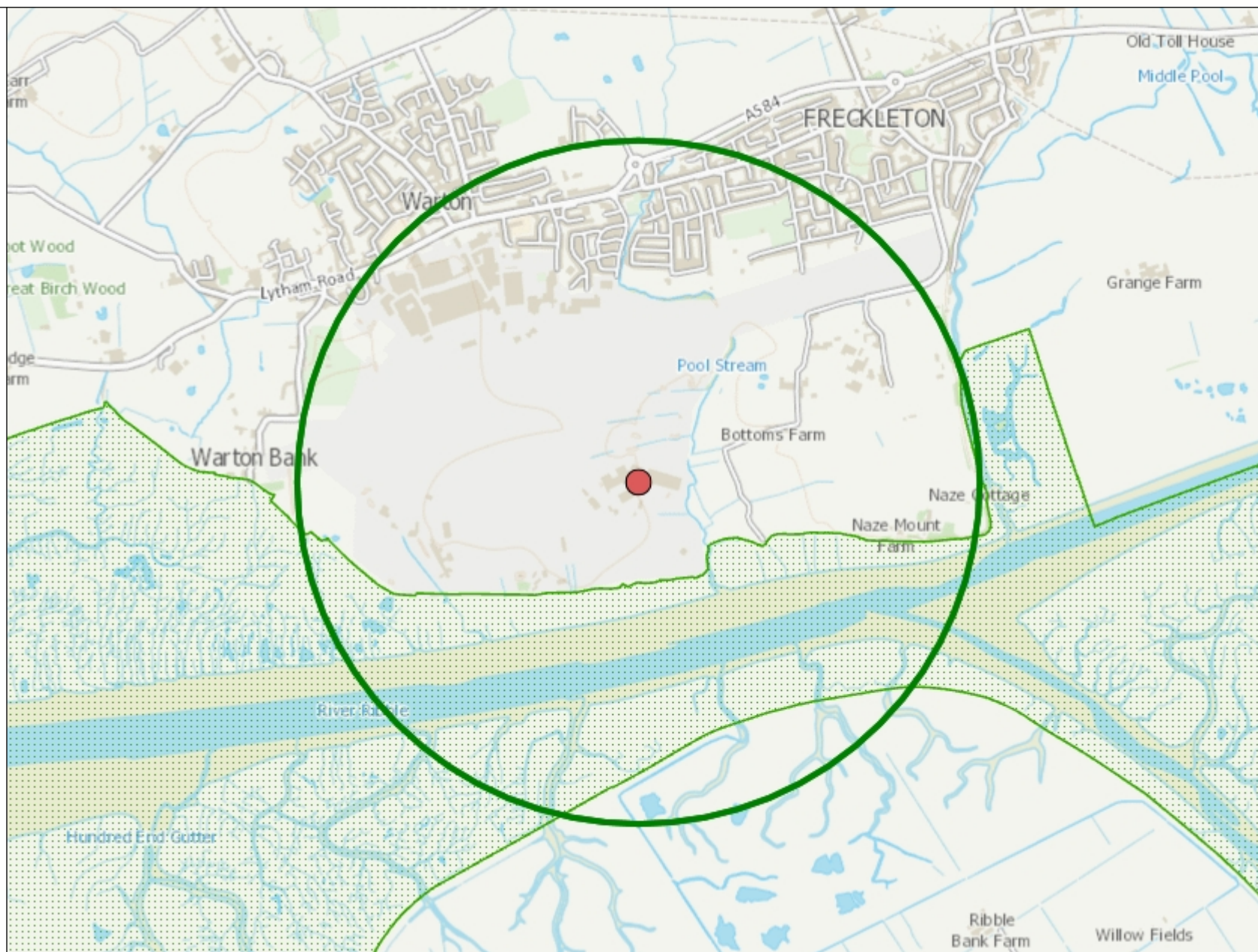
Please note we have screened this application for features for which we have information. It is however your responsibility to comply with all environmental and planning legislation, this information does not imply that no other checks or permissions will be required.

The nature and heritage screening we have conducted as part of this report is subject to change as it is based on data we hold at the time it is generated. We cannot guarantee there will be no changes to our screening data between the date of this report and the submission of the permit application, which could result in the return of an application or requesting further information.

SSSI


Legend


 SSSI (England)



SPA

Legend


 SPA (England)



RAMSAR




Legend

 Ramsar (England)



MCZ

Legend

 Marine Conservation Zones

