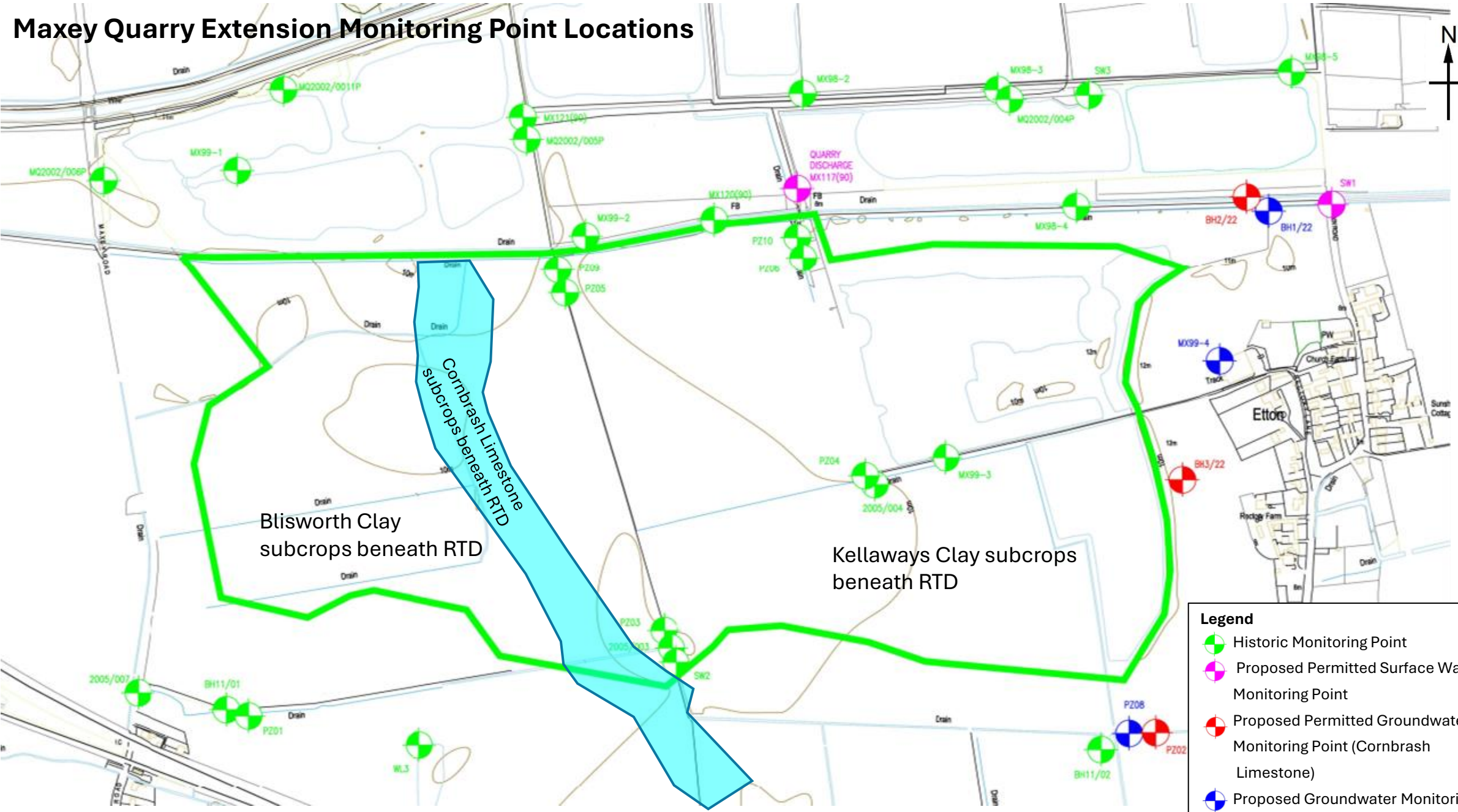


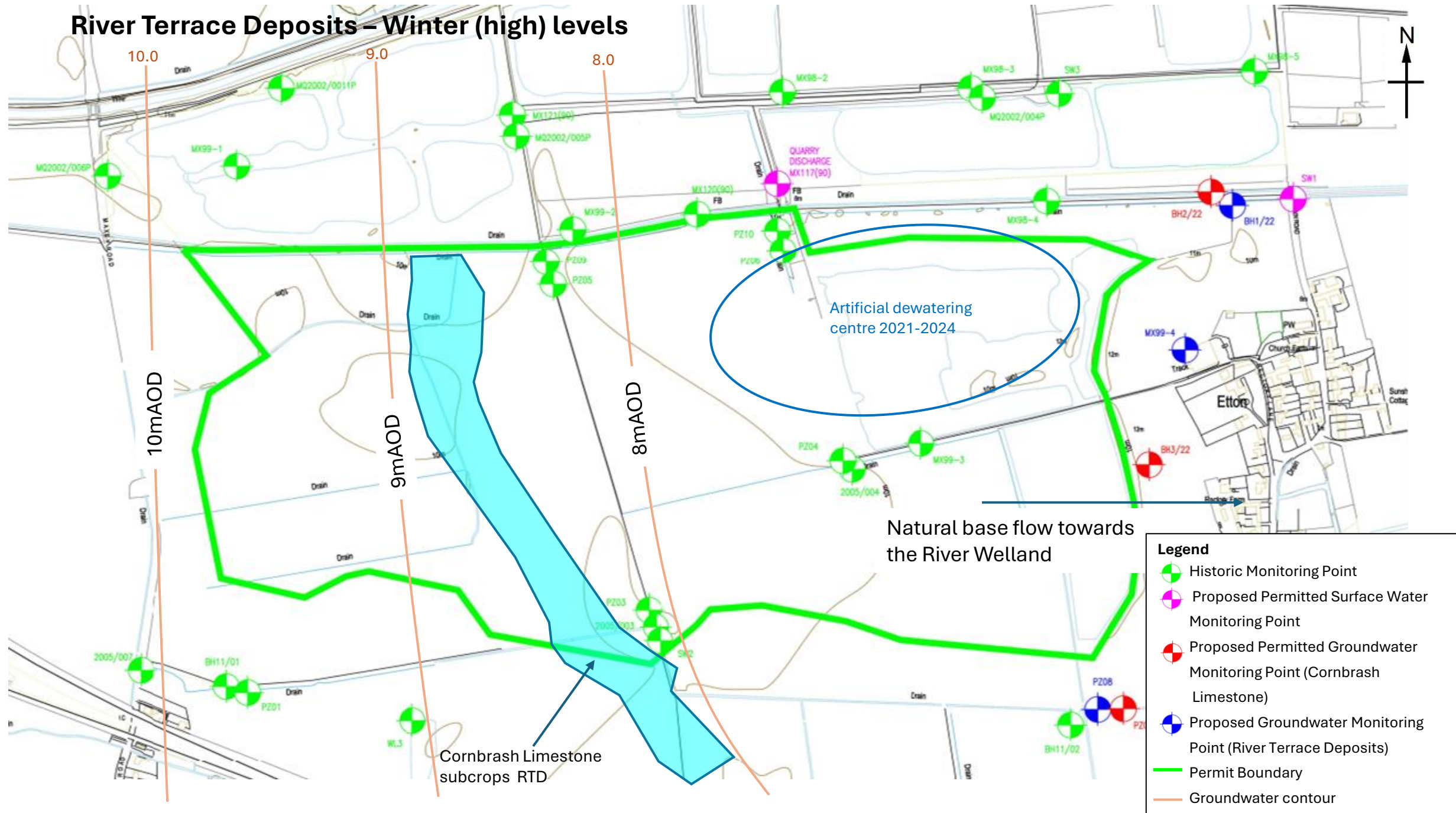
Maxey Quarry Extension Monitoring Point Locations



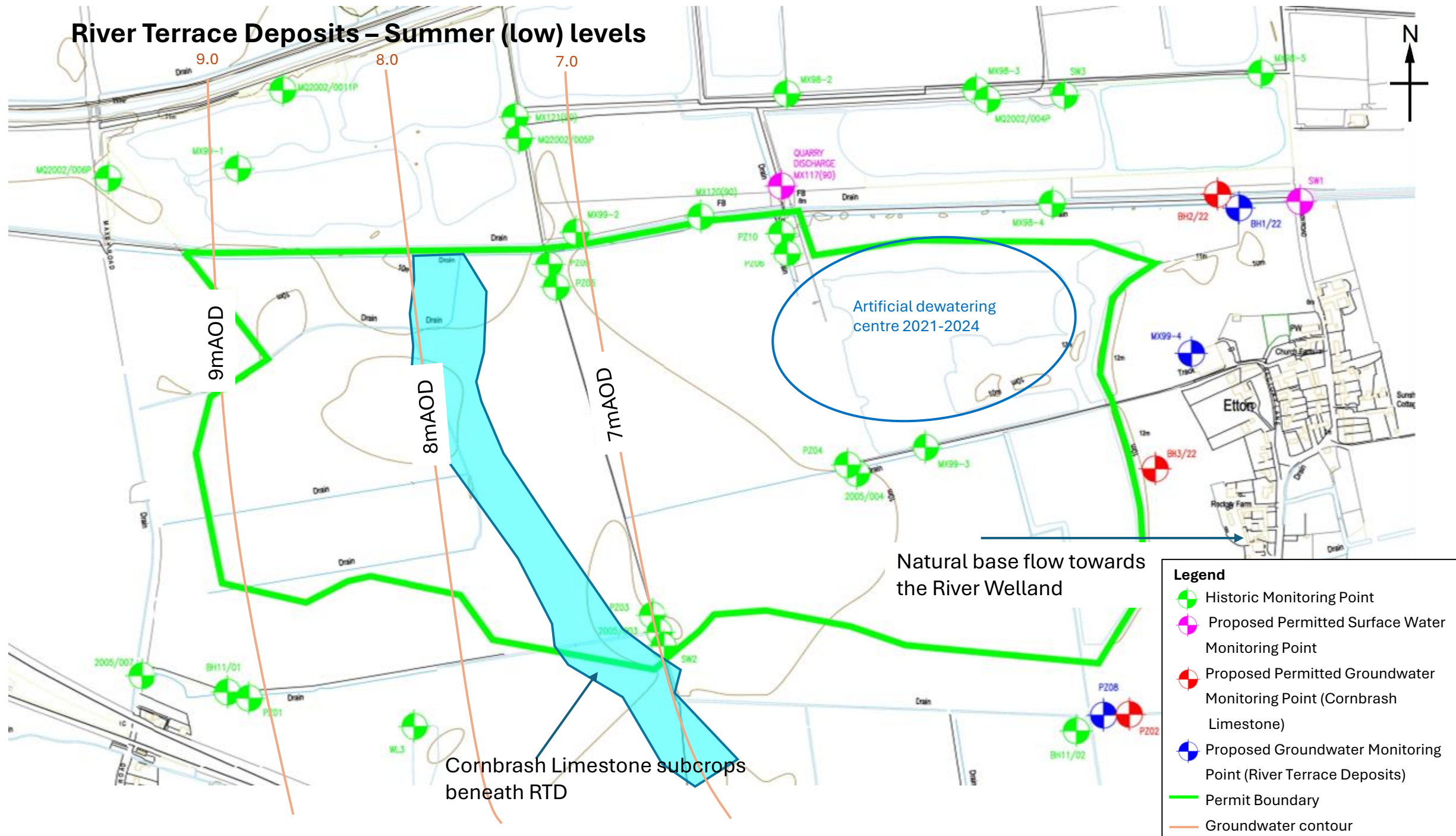
Legend

- Historic Monitoring Point
- Proposed Permitted Surface Water Monitoring Point
- Proposed Permitted Groundwater Monitoring Point (Cornbrash Limestone)
- Proposed Groundwater Monitoring Point (River Terrace Deposits)
- Permit Boundary

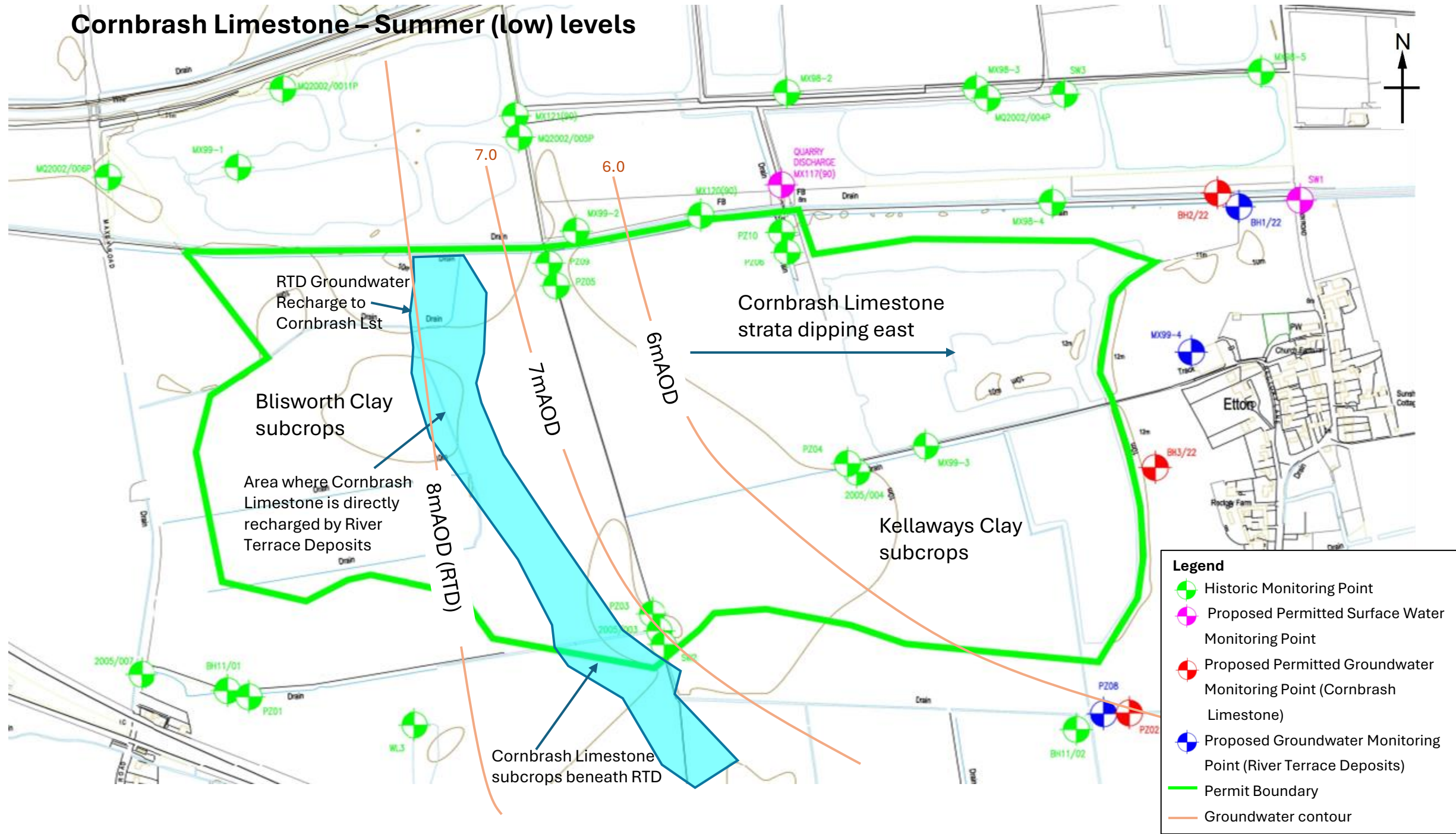
River Terrace Deposits – Winter (high) levels



River Terrace Deposits – Summer (low) levels



Cornbrash Limestone – Summer (low) levels



[illegible]

10

ops



www.uncc.edu
