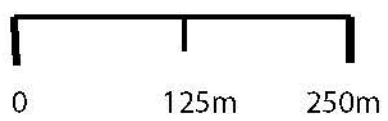




PODE HOLE QUARRY REVISED RESTORATION SCHEME
RED LINE PLAN

1:2000 @A1



TOLETHORPE

Surveying • Engineering • Environmental

T.W. Barker Ltd
 Hall Farm Cottages
 Little Casterton, Stamford
 Lincolnshire PE9 4BE
 M 07736 009237
 E enquiries@tolethorpe.net




www.tolethorpe.net

Client

Quarry Restoration
 Partnerships Ltd.

Rev	Description	Date	By

Legend

-  Proposed phase boundary
-  Proposed direction of working
-  Proposed temporary haul road



Project

Pode Hole Quarry

Title

Infill Phasing Plan

Drawing No.

PHQIPP200718

Rev.

R00

Date

20/07/18

Drawn By

CHB

Drawing Scale

NTS @ A3

