

- Boundary of extension area excluding existing infrastructure
- Limit of mineral extraction
- Under restoration
- Operational land
- Soil storage
- Undisturbed land
- Direction of working



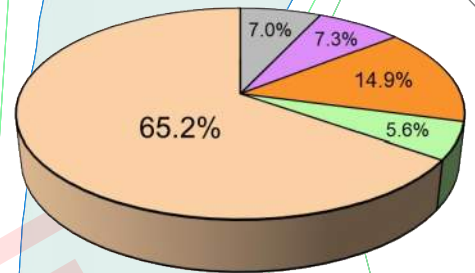
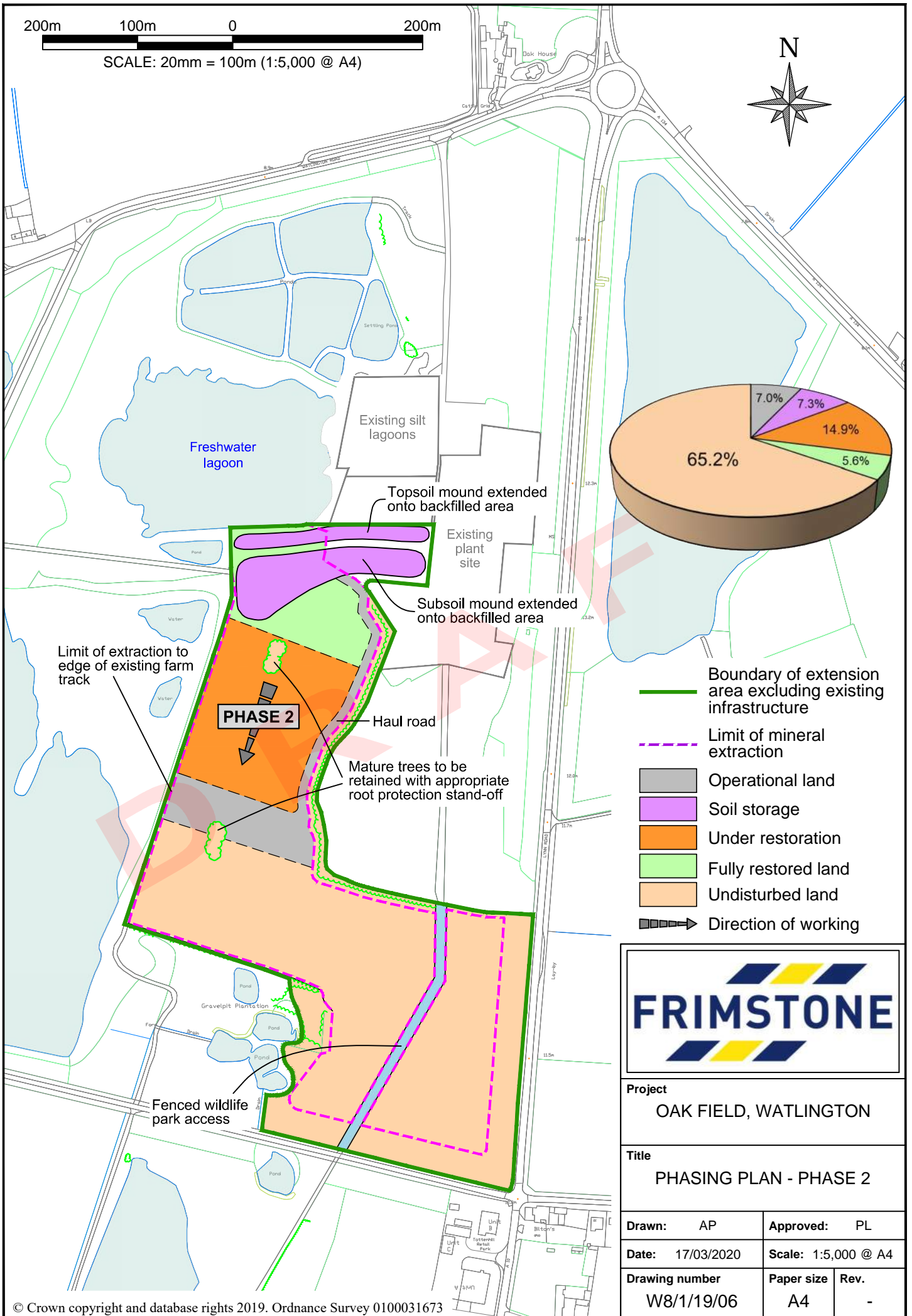
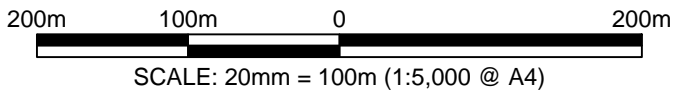
Project
OAK FIELD, WATLINGTON

Title
PHASING PLAN - PHASE 1

Drawn: AP **Approved:** PL

Date: 17/03/2020 **Scale:** 1:5,000 @ A4

Drawing number **Paper size** **Rev.**
W8/1/19/05 A4 -



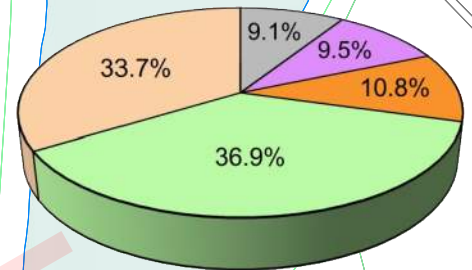
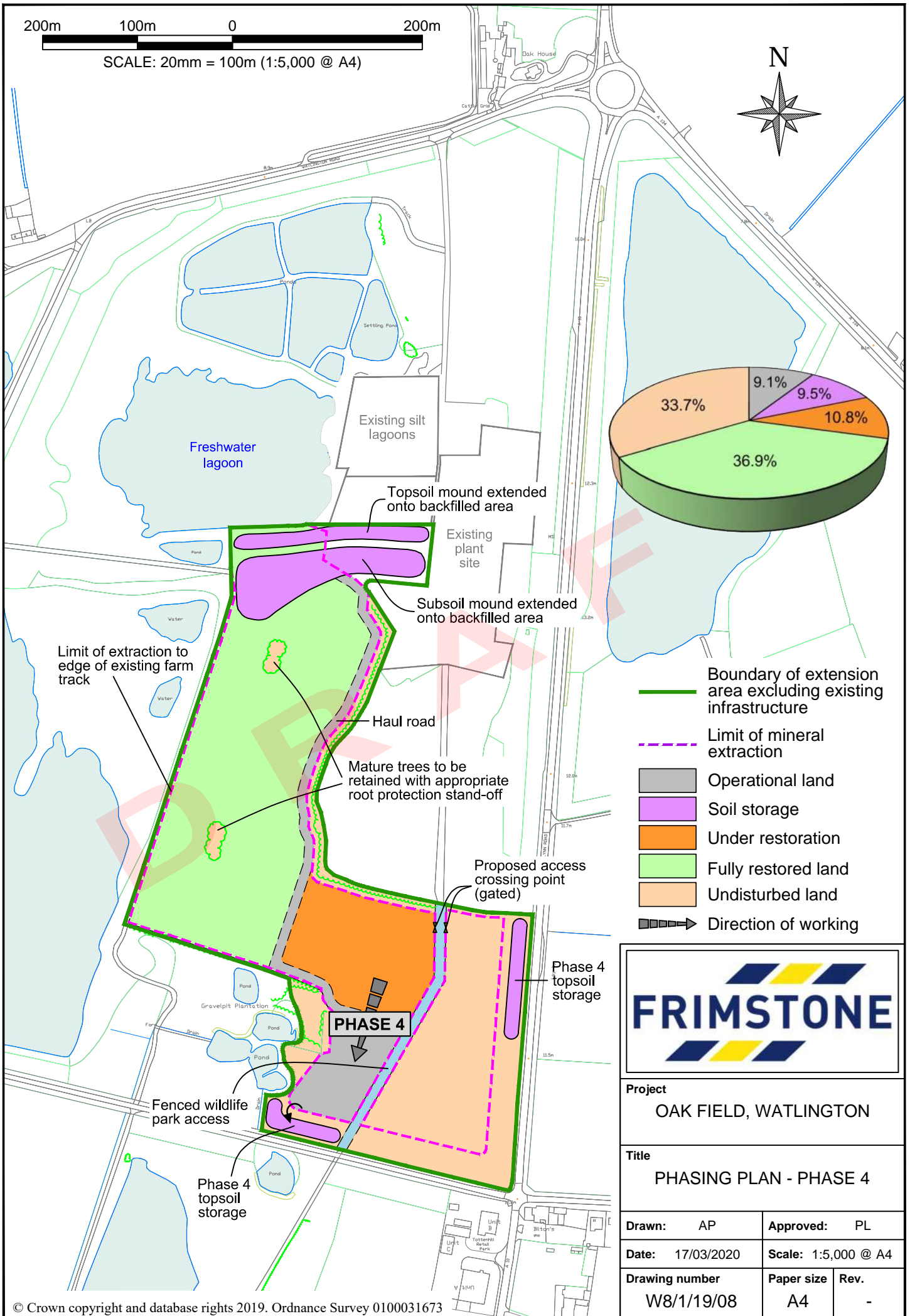
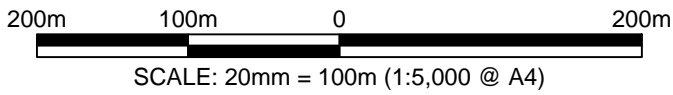
- Boundary of extension area excluding existing infrastructure
- Limit of mineral extraction
- Operational land
- Soil storage
- Under restoration
- Fully restored land
- Undisturbed land
- Direction of working



Project
OAK FIELD, WATLINGTON

Title
PHASING PLAN - PHASE 2

Drawn: AP	Approved: PL
Date: 17/03/2020	Scale: 1:5,000 @ A4
Drawing number W8/1/19/06	Paper size A4
	Rev. -



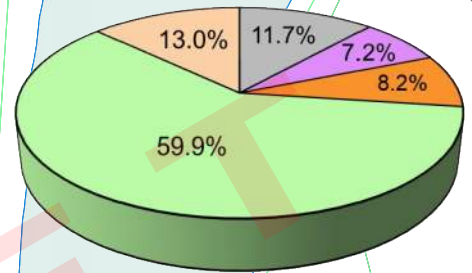
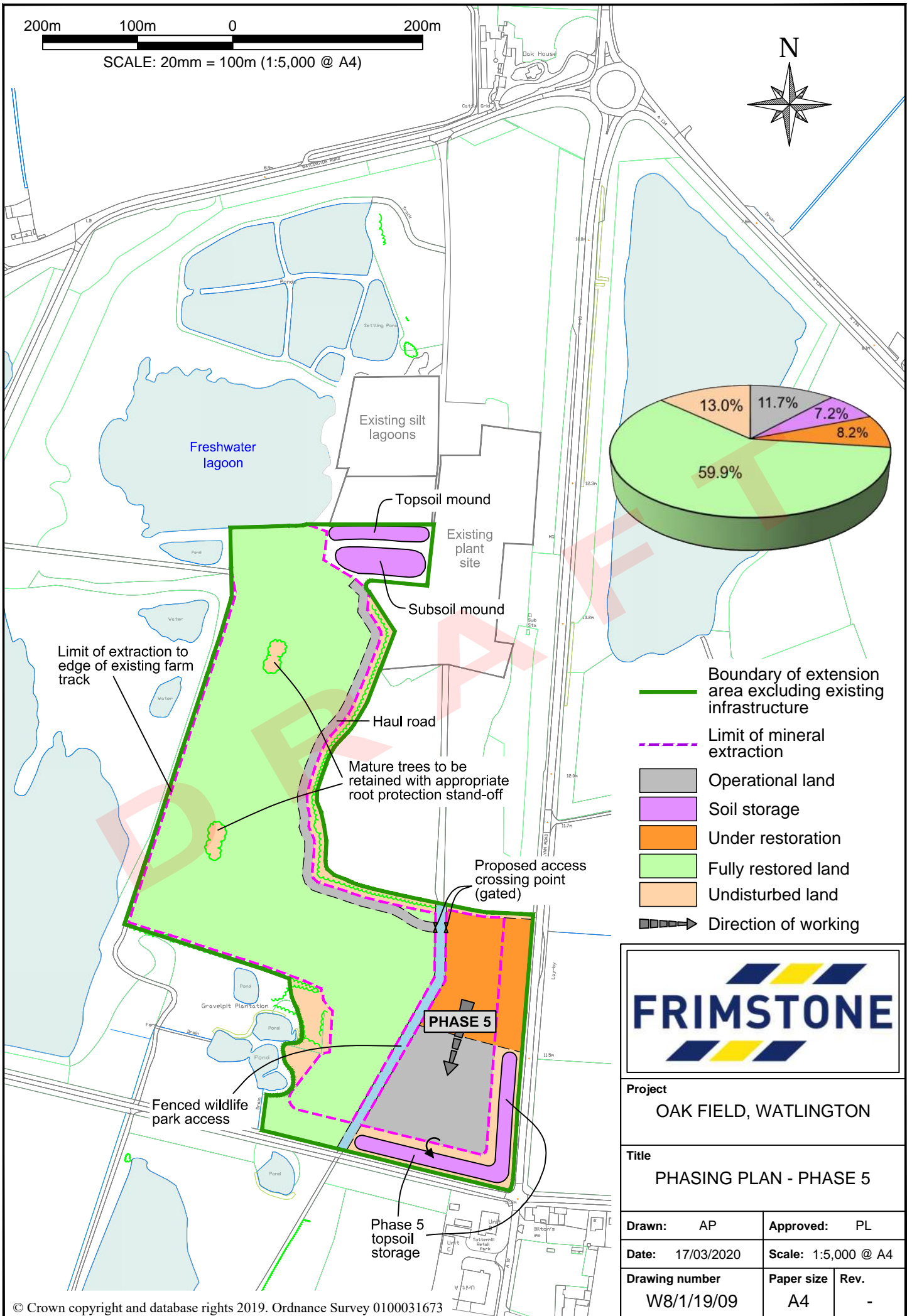

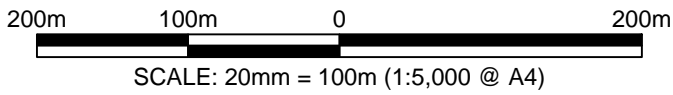
- Boundary of extension area excluding existing infrastructure
- Limit of mineral extraction
- Operational land
- Soil storage
- Under restoration
- Fully restored land
- Undisturbed land
- Direction of working



Project
OAK FIELD, WATLINGTON

Title
PHASING PLAN - PHASE 4

Drawn: AP	Approved: PL
Date: 17/03/2020	Scale: 1:5,000 @ A4
Drawing number W8/1/19/08	Paper size A4
	Rev. -



- Boundary of extension area excluding existing infrastructure
- Limit of mineral extraction
- Operational land
- Soil storage
- Under restoration
- Fully restored land
- Undisturbed land
- Direction of working



Project
OAK FIELD, WATLINGTON

Title
PHASING PLAN - PHASE 5

Drawn: AP	Approved: PL
Date: 17/03/2020	Scale: 1:5,000 @ A4
Drawing number W8/1/19/09	Paper size A4
	Rev. -