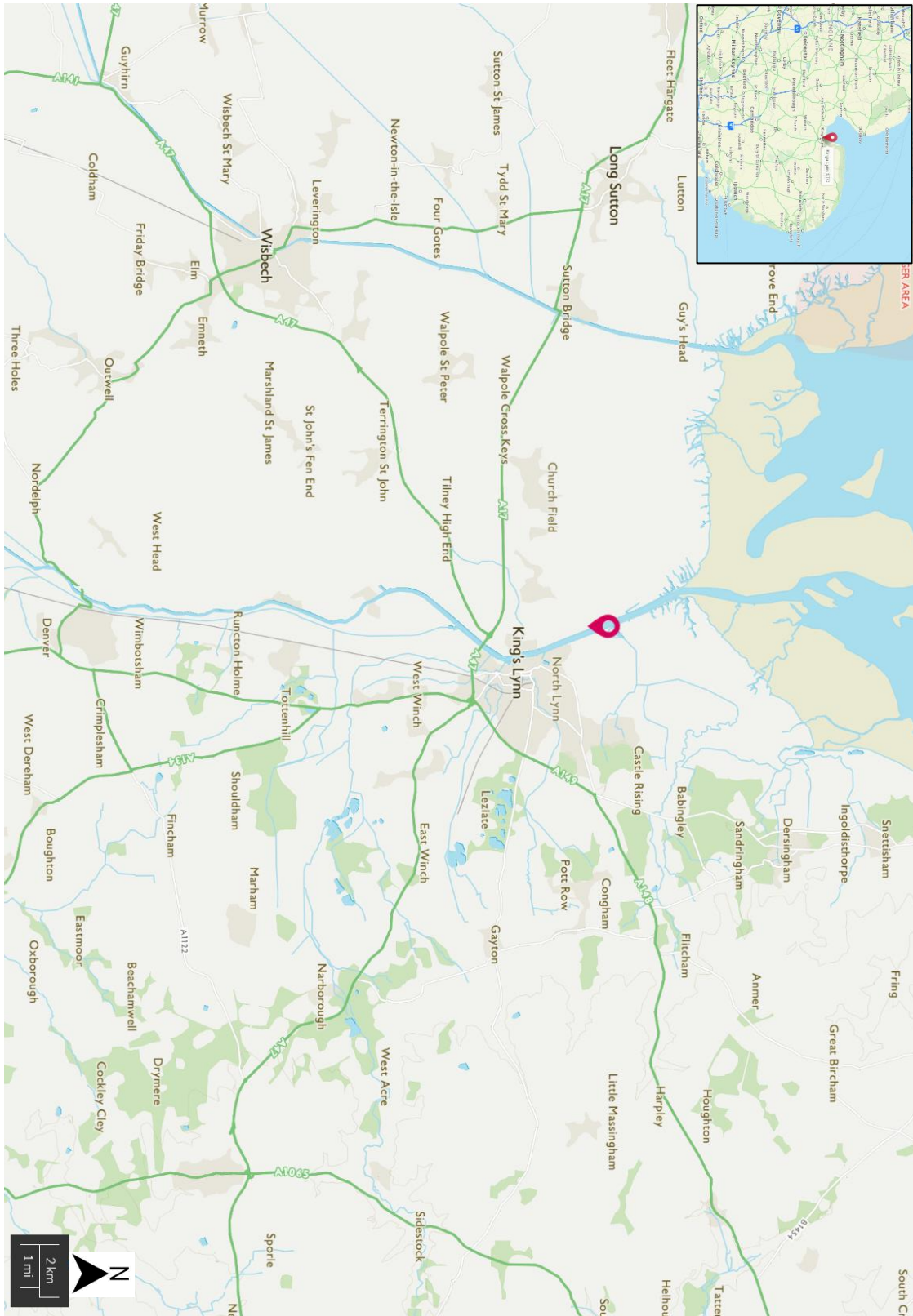
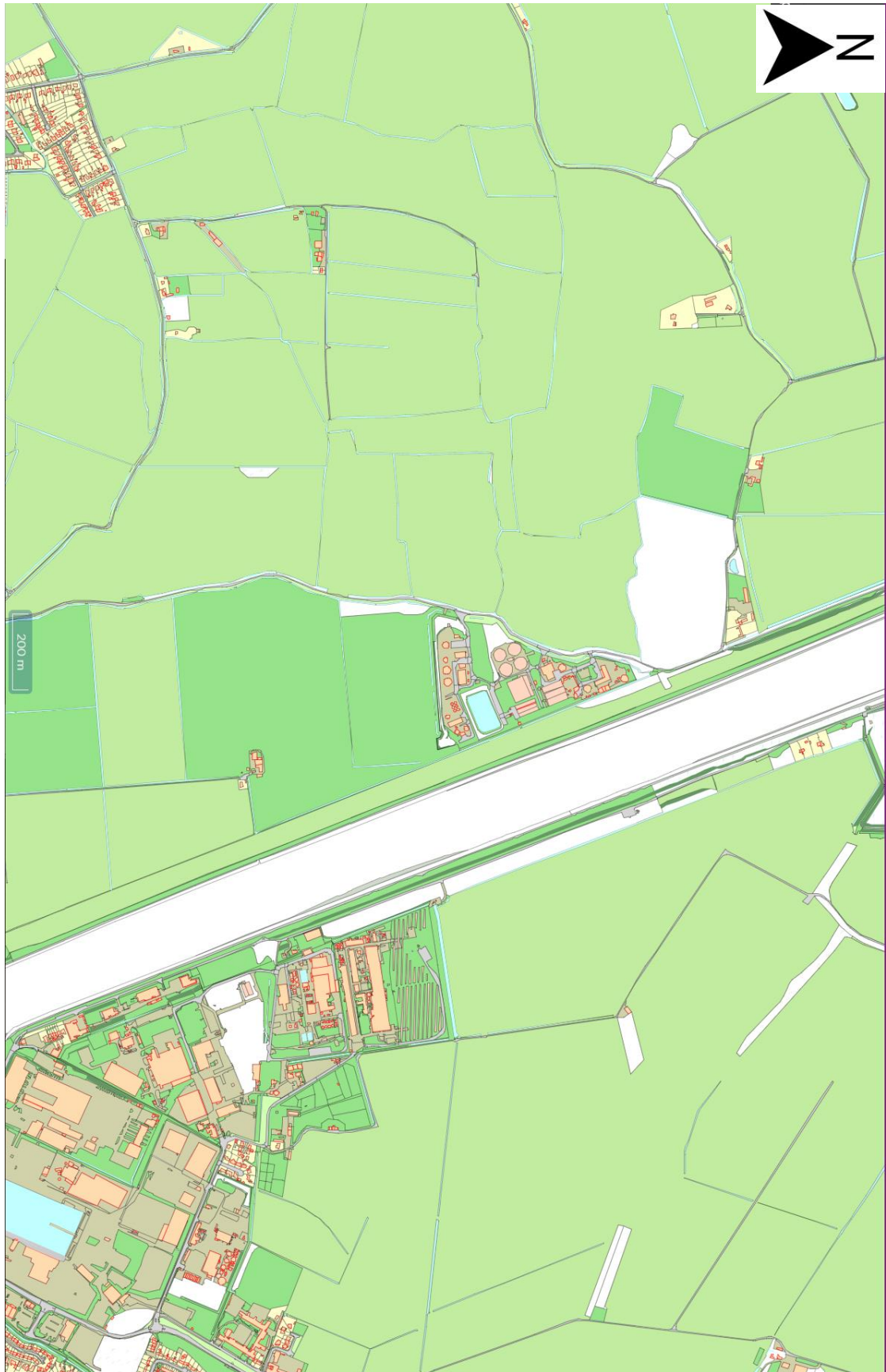


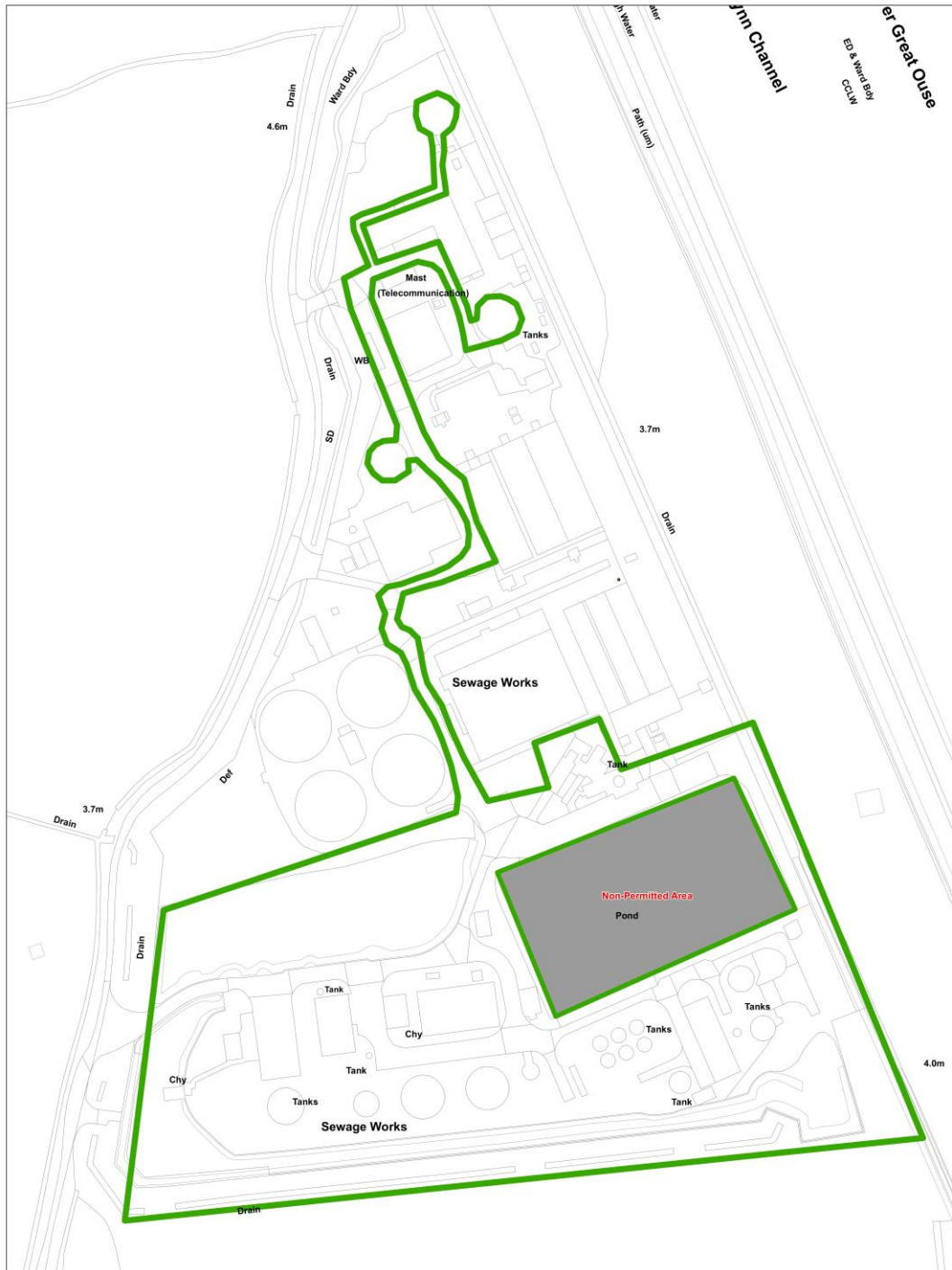
B. Appendix B – Site Location Plans





C. Appendix C – Site Plan

This site plan and permit boundary is taken from the existing STC permit, and the import tanks have now been added to the top of the site



Legend Kings Lynn Boundary Change Non-Permitted Area	<p>This plan is provided for Anglian Water customers for its development under the Water Industry Act 1989 sections 268 or 269. It must be used in conjunction with any search results obtained. The information on this plan is based on data currently provided but for accuracy must be regarded as approximate. Service pipes, private sewers and drains are generally not shown.</p> <p>Items of this map are strongly advised to customers that own property of the area shown on the plan before carrying out any works. The plan provides an advisory facility for reference, it is not intended to be used for any other purpose, and any use, of the map or further copies are not permitted. This notice is not intended to make any person liable for death or personal injury resulting from negligence.</p> <p>This information is valid for the date printed. This plan is provided for regular users. Services not from Anglian Water's Control Display, 15015077. This plan is to be used for the purpose of issuing the format of public water plan only. Any other use, of the map or further copies are not permitted. This notice is not intended to make any person liable for death or personal injury resulting from negligence.</p> <p>Document Path : C:\UK_ASD\Map\WDR_147\WDR_147.mxd</p>	GIS & Performance Team Anglian Water Services Ltd Henderson House 4 Lancaster Way Huntingdon Cambs, PE29 7DU For all mapping enquiries, please email 'mapsanddata@anglianwater.co.uk' or ring 01480 323814	ISSUE NO. _____ COMMENTS _____ REVISION DETAILS _____ DATE / AUTH. _____
			Drawing No: _____ Sheet No: 1 of 1 Document: WDR_147 Author: _____ Checked: _____ Approved: _____ Date: 28/04/2021

