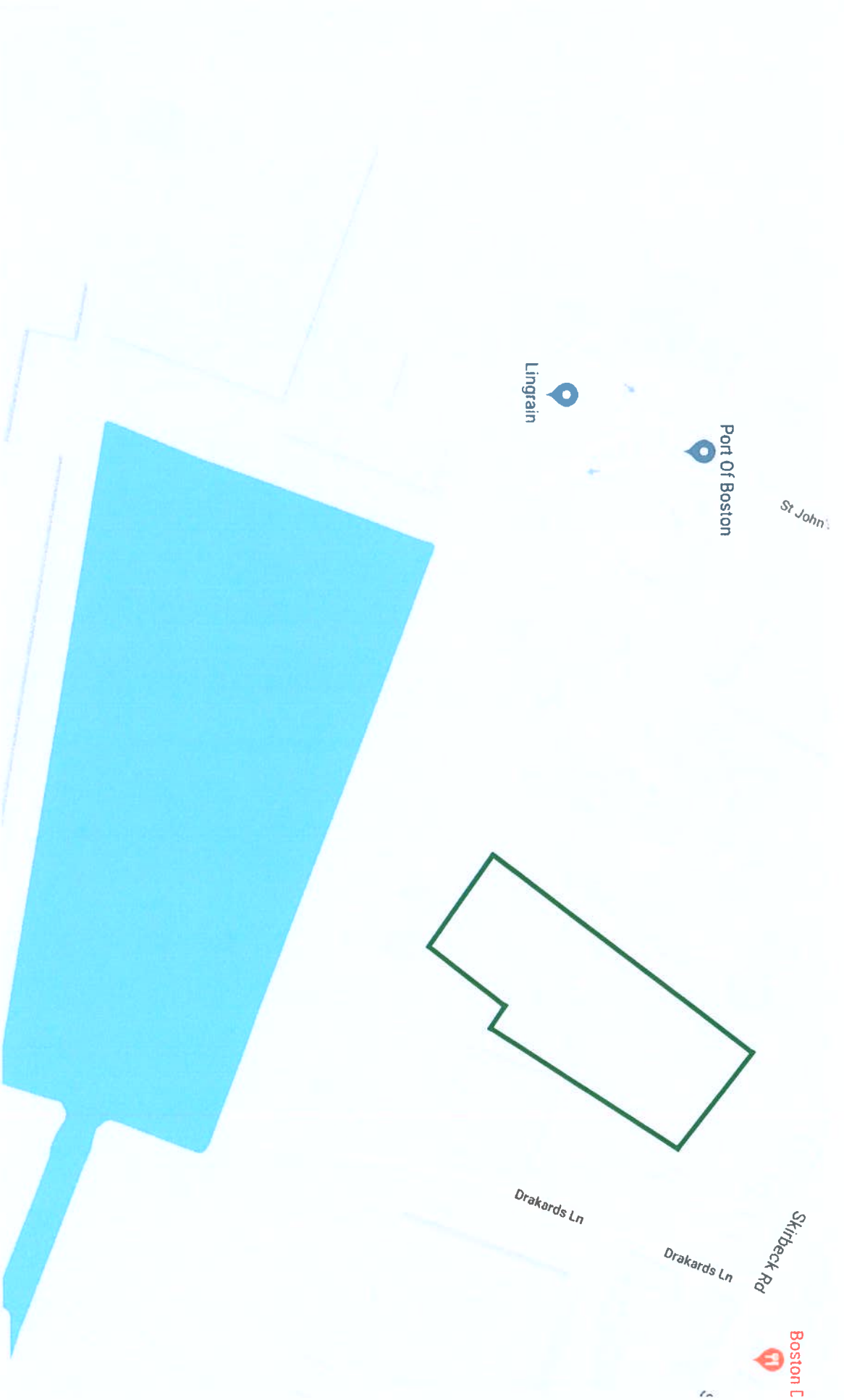




Appendix 2a - Aerial photo of Port of Boston, showing boundary in green PE21 6BN

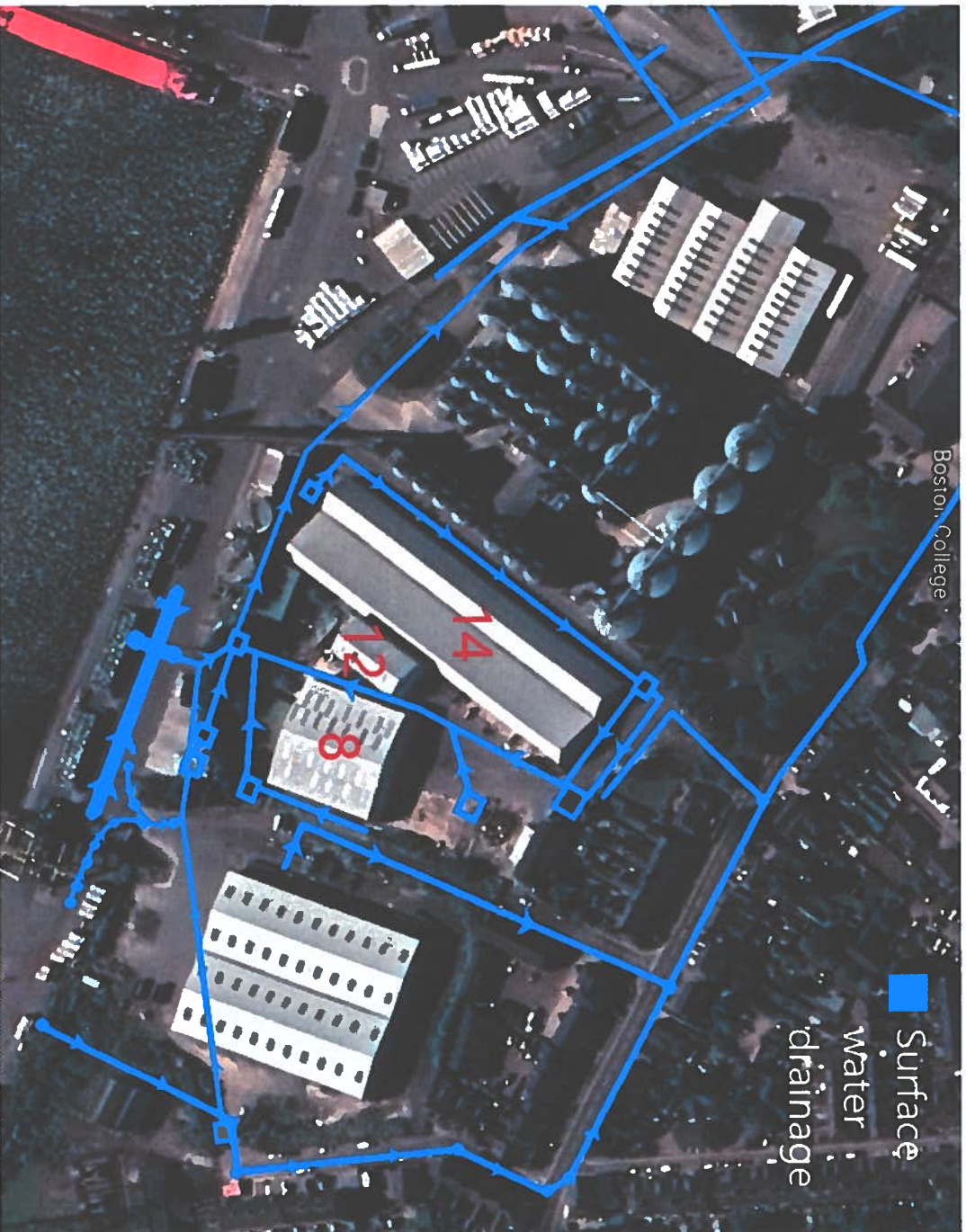




Appendix 2c – Aerial Photo showing operating areas in regard to permit application.

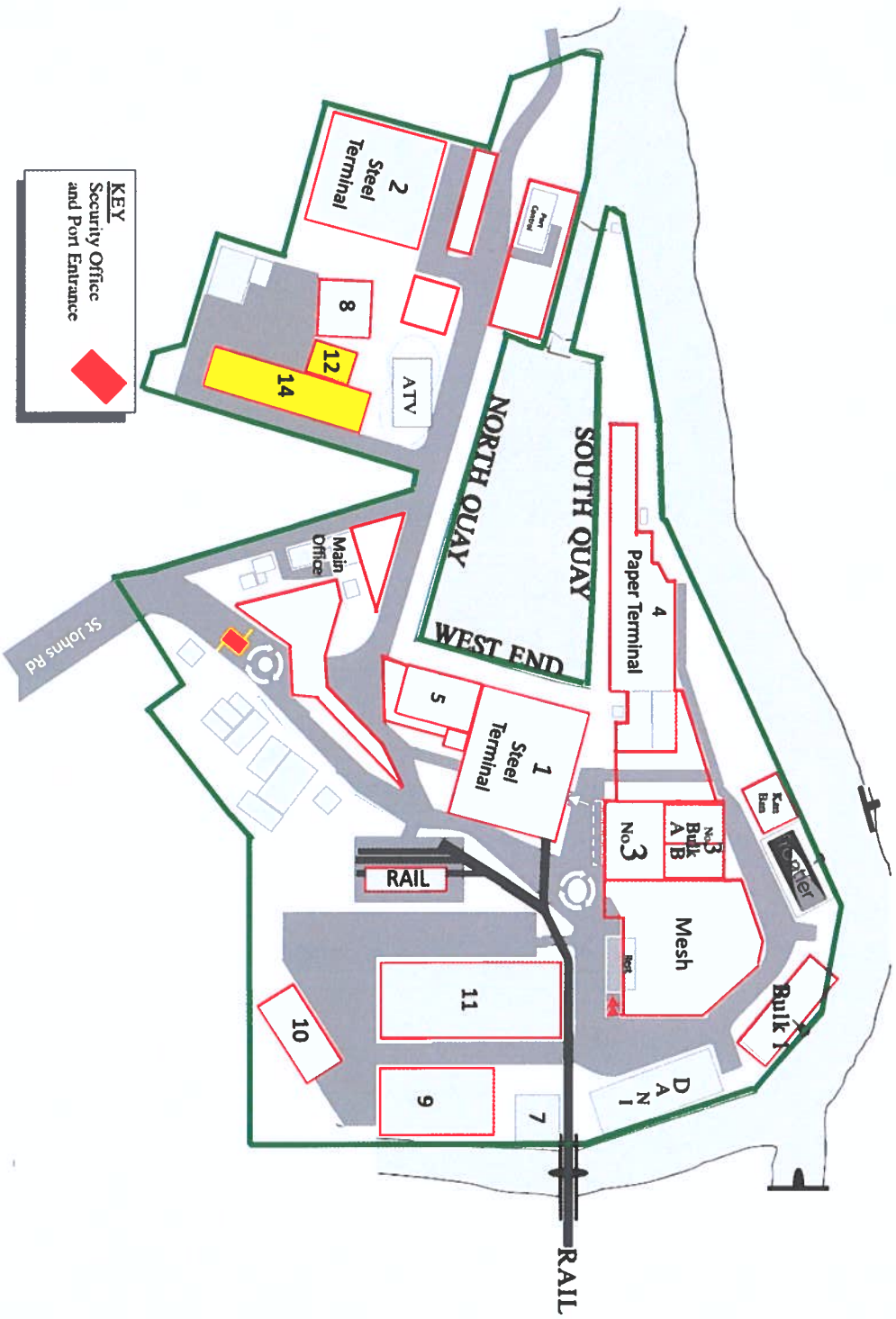


Appendix 2d – Surface Water Drainage Plan





Appendix 2e -- Boston Docks Layout plan showing position of units 12 & 14





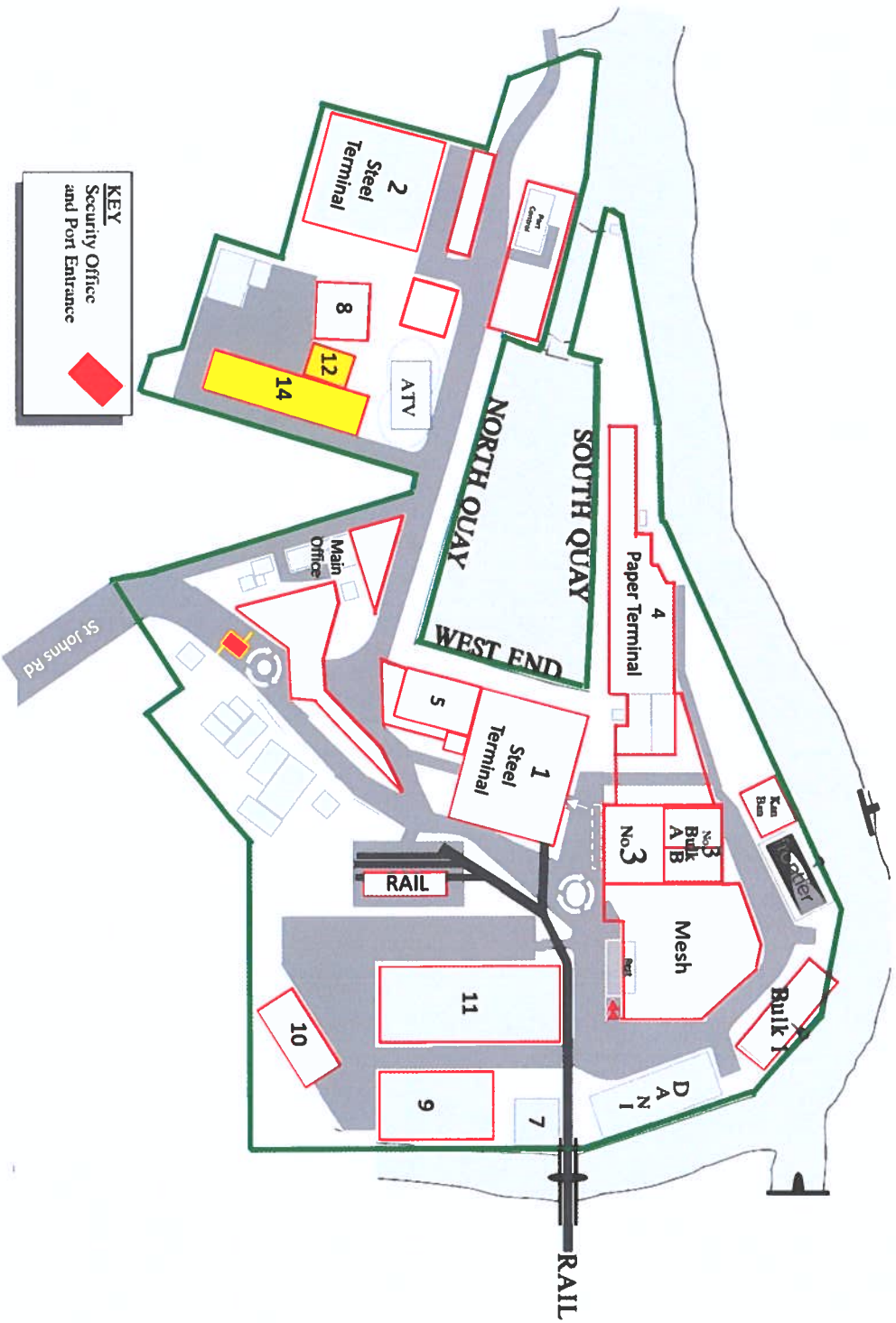
Appendix 2a - Aerial photo of Port of Boston, showing boundary in green PE21 6BN



Appendix 2c – Aerial Photo showing operating areas in regard to permit application.



Appendix 2e – Boston Docks Layout plan showing position of units 12 & 14





Appendix 2d – Surface Water Drainage Plan

