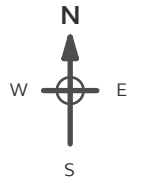


Site Details:
 ANAEROBIC DIGESTION PLANT,
 SOMERSET FARM, CANTS
 DROVE, MURROW, PE13 4HN

Client Ref: Murrow_AD_Site
Report Ref: GS-9090855
Grid Ref: 537299, 304652

Map Name: County Series
Map date: 1886
Scale: 1:10,560
Printed at: 1:10,560



Surveyed 1886
 Revised 1886
 Edition N/A
 Copyright N/A
 Levelled N/A

Surveyed 1886
 Revised 1886
 Edition N/A
 Copyright N/A
 Levelled N/A

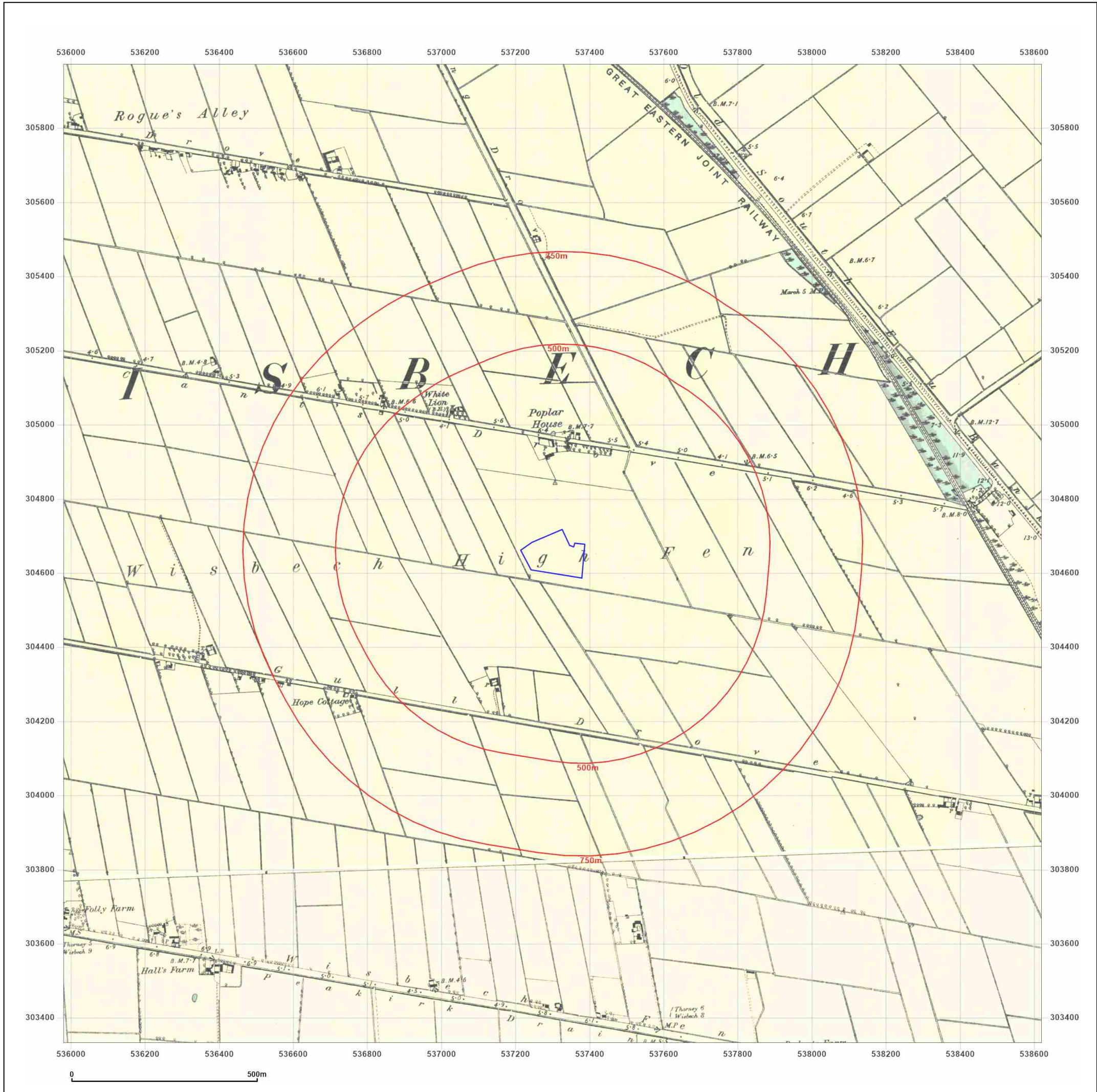
Powered by


Produced by
 Groundsure Insights
 T: 08444 159000
 E: info@groundsure.com
 W: www.groundsure.com

© Crown copyright and database rights 2018 Ordnance Survey 100035207

Production date: 29 September 2022

Map legend available at:
www.groundsure.com/sites/default/files/groundsure_legend.pdf


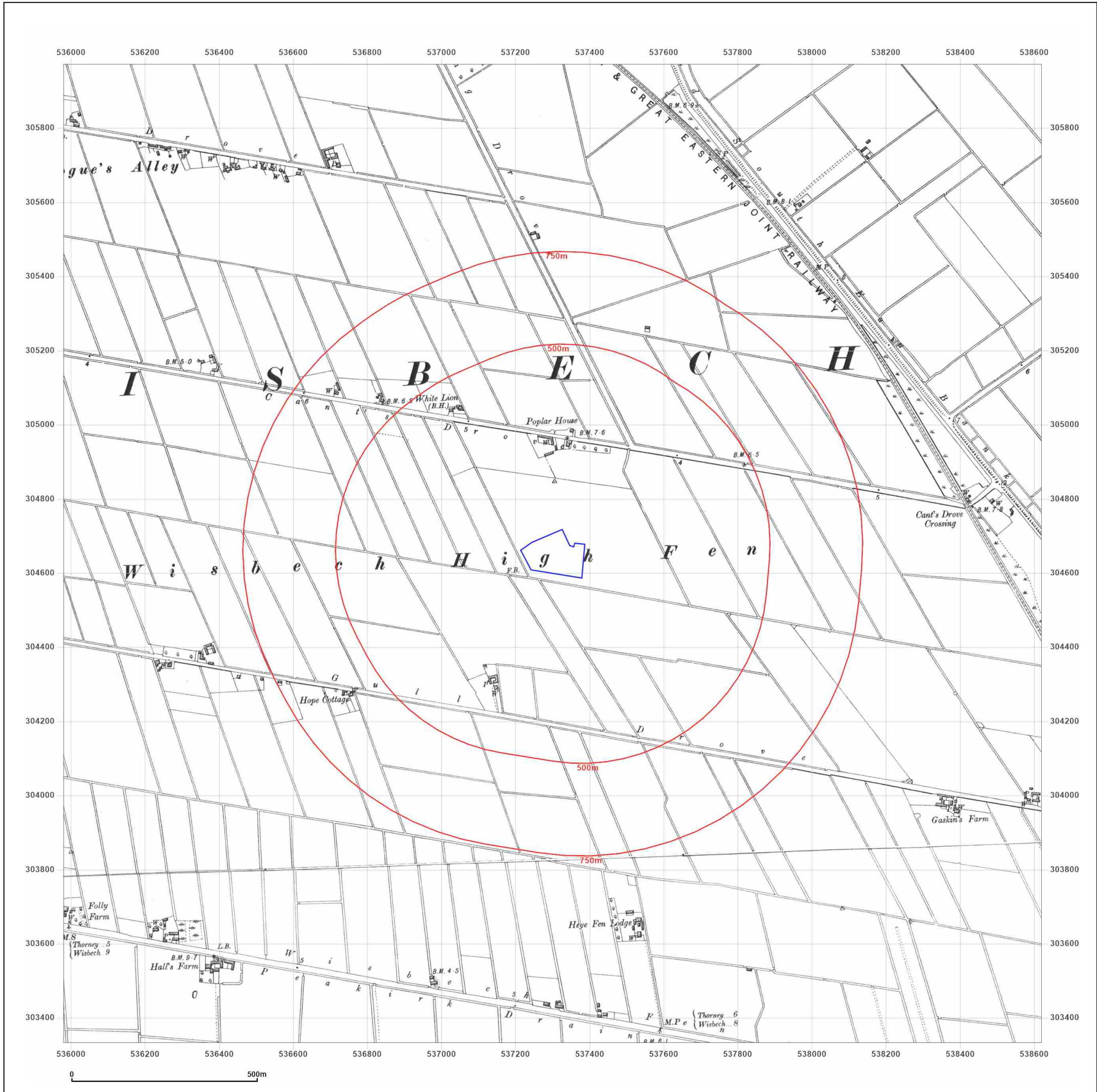


Site Details:

ANAEROBIC DIGESTION PLANT,
SOMERSET FARM, CANTS
DROVE, MURROW, PE13 4HN

Client Ref: Murrow_AD_Site
Report Ref: GS-9090855
Grid Ref: 537299, 304652

Map Name: County Series
Map date: 1900
Scale: 1:10,560
Printed at: 1:10,560

Surveyed 1886
Revised 1900
Edition N/A
Copyright N/A
Levelled N/A

Surveyed 1886
Revised 1900
Edition N/A
Copyright N/A
Levelled N/A

Powered by



Produced by
Groundsure Insights
T: 08444 159000
E: info@groundsure.com
W: www.groundsure.com

© Crown copyright and database rights 2018 Ordnance Survey 100035207

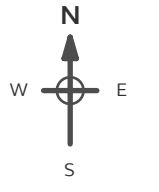
Production date: 29 September 2022

Map legend available at:
www.groundsure.com/sites/default/files/groundsure_legend.pdf

Site Details:
 ANAEROBIC DIGESTION PLANT,
 SOMERSET FARM, CANTS
 DROVE, MURROW, PE13 4HN

Client Ref: Murrow_AD_Site
Report Ref: GS-9090855
Grid Ref: 537299, 304652

Map Name: County Series
Map date: 1950
Scale: 1:10,560
Printed at: 1:10,560



Surveyed 1886
 Revised 1950
 Edition N/A
 Copyright N/A
 Levelled N/A

Surveyed 1886
 Revised 1950
 Edition N/A
 Copyright N/A
 Levelled N/A

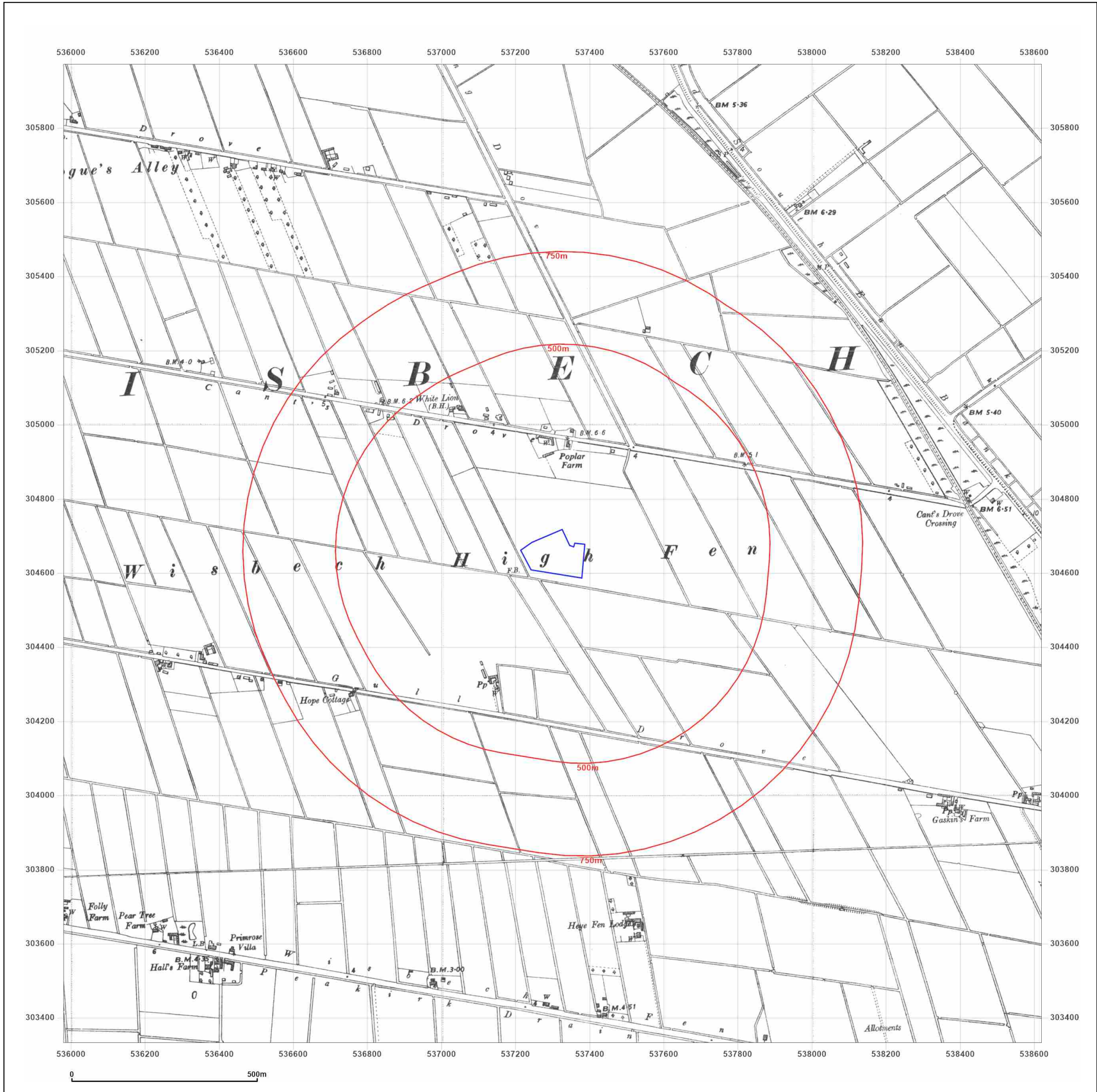
Powered by


Produced by
 Groundsure Insights
 T: 08444 159000
 E: info@groundsure.com
 W: www.groundsure.com

© Crown copyright and database rights 2018 Ordnance Survey 100035207

Production date: 29 September 2022

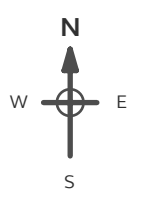
Map legend available at:
www.groundsure.com/sites/default/files/groundsure_legend.pdf



Site Details:
 ANAEROBIC DIGESTION PLANT,
 SOMERSET FARM, CANTS
 DROVE, MURROW, PE13 4HN

Client Ref: Murrow_AD_Site
Report Ref: GS-9090855
Grid Ref: 537299, 304652

Map Name: Provisional
Map date: 1958-1959
Scale: 1:10,560
Printed at: 1:10,560



Surveyed 1950
 Revised 1958
 Edition N/A
 Copyright 1958
 Levelled N/A

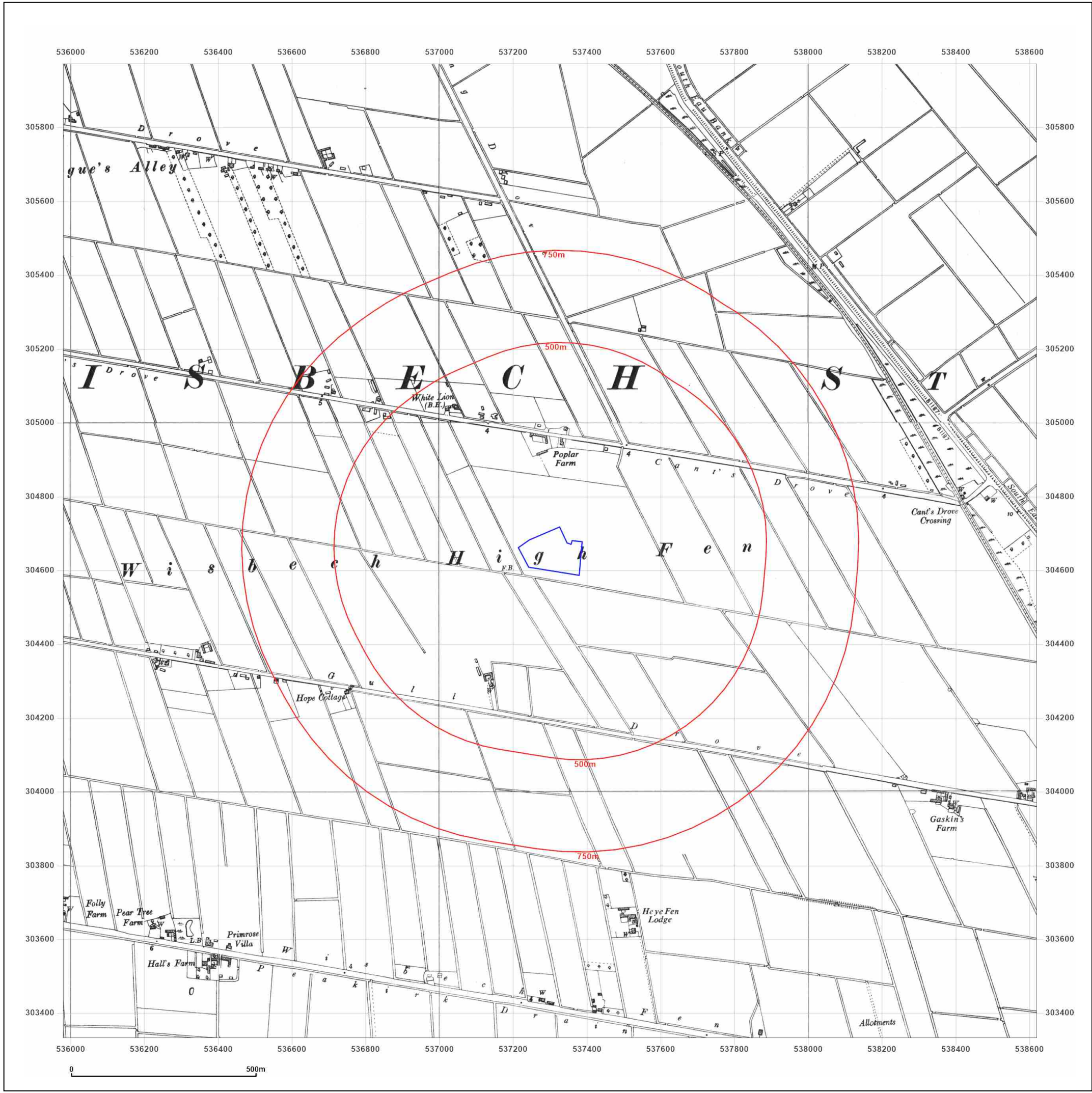
Surveyed 1950
 Revised 1958
 Edition N/A
 Copyright 1959
 Levelled N/A

Powered by
 Produced by
 Groundsure Insights
 T: 08444 159000
 E: info@groundsure.com
 W: www.groundsure.com

© Crown copyright and database rights 2018 Ordnance Survey 100035207

Production date: 29 September 2022

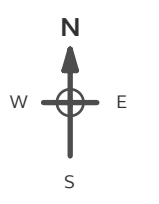
Map legend available at:
www.groundsure.com/sites/default/files/groundsure_legend.pdf



Site Details:
 ANAEROBIC DIGESTION PLANT,
 SOMERSET FARM, CANTS
 DROVE, MURROW, PE13 4HN

Client Ref: Murrow_AD_Site
Report Ref: GS-9090855
Grid Ref: 537299, 304652

Map Name: Provisional
Map date: 1969
Scale: 1:10,560
Printed at: 1:10,560



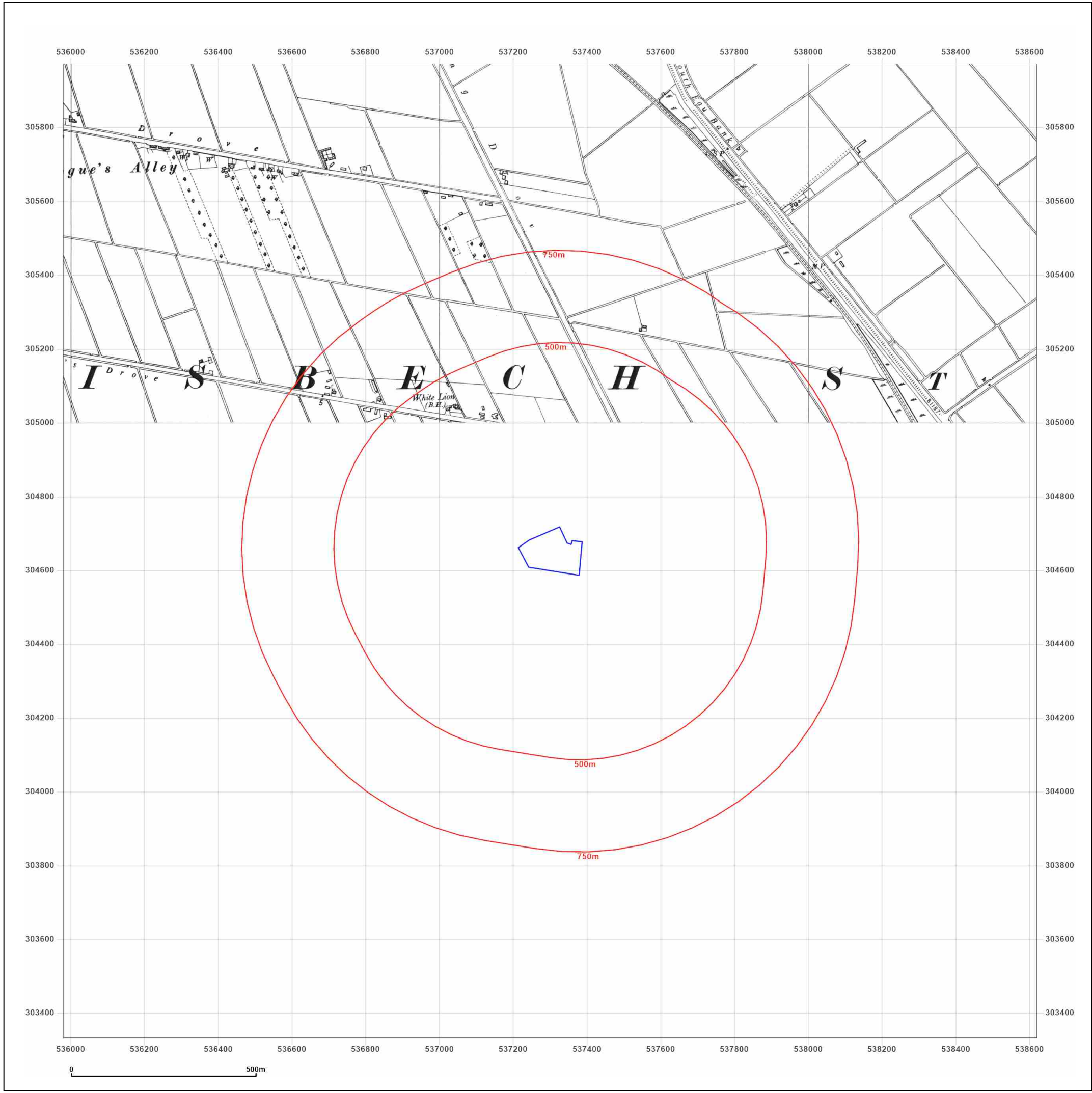
Surveyed 1950
 Revised 1969
 Edition N/A
 Copyright 1958
 Levelled N/A

Powered by
 Produced by
 Groundsure Insights
 T: 08444 159000
 E: info@groundsure.com
 W: www.groundsure.com

© Crown copyright and database rights 2018 Ordnance Survey 100035207

Production date: 29 September 2022

Map legend available at:
www.groundsure.com/sites/default/files/groundsure_legend.pdf




Site Details:


ANAEROBIC DIGESTION PLANT,
SOMERSET FARM, CANTS
DROVE, MURROW, PE13 4HN

Client Ref: Murrow_AD_Site
Report Ref: GS-9090855
Grid Ref: 537299, 304652

Map Name: National Grid
Map date: 1980
Scale: 1:10,000
Printed at: 1:10,000



Surveyed 1976
Revised 1980
Edition N/A
Copyright N/A
Levelled N/A



Surveyed 1976
Revised 1980
Edition N/A
Copyright N/A
Levelled N/A

Powered by

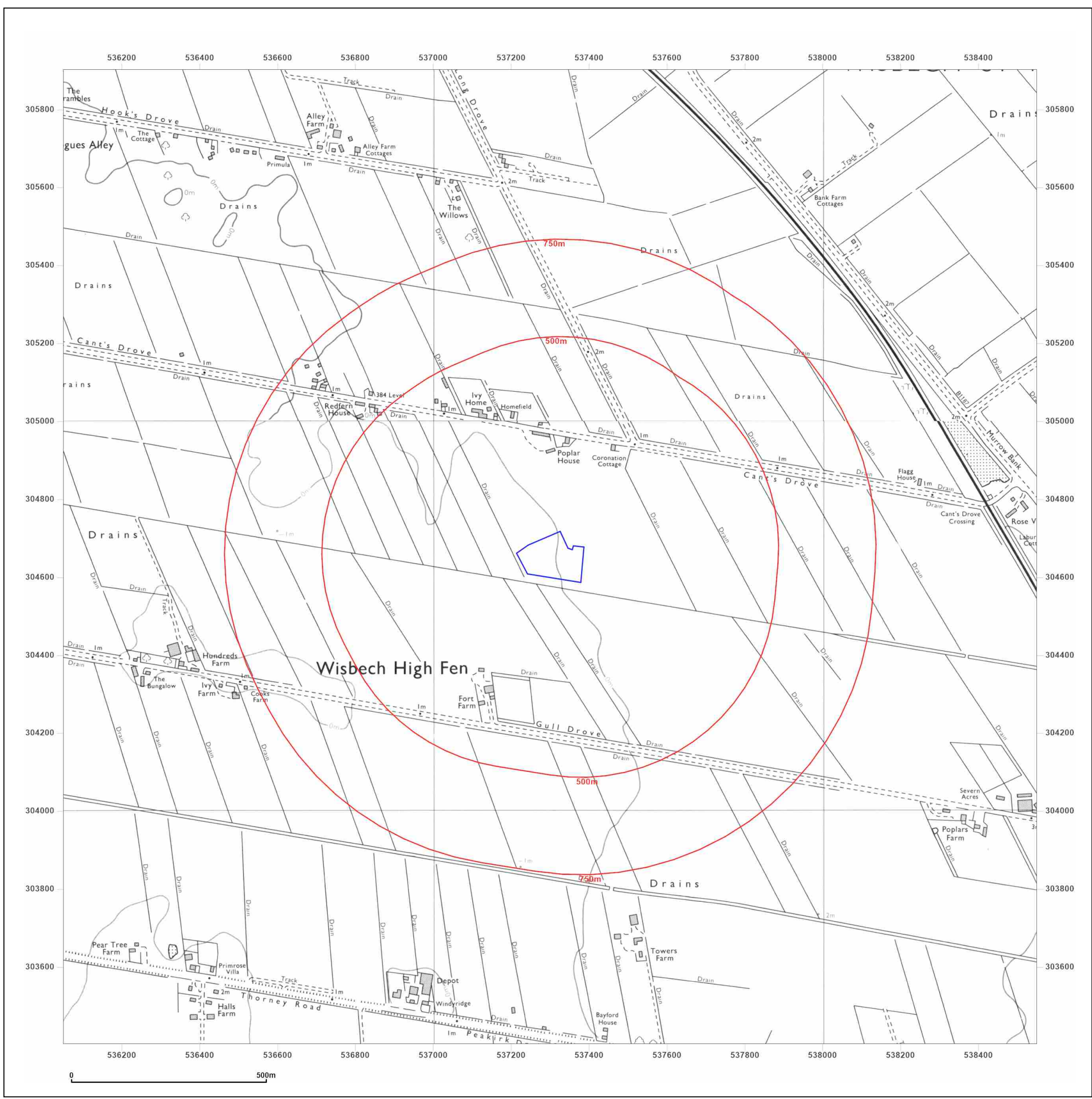


Produced by
Groundsure Insights
T: 08444 159000
E: info@groundsure.com
W: www.groundsure.com

© Crown copyright and database rights 2018 Ordnance Survey 100035207

Production date: 29 September 2022

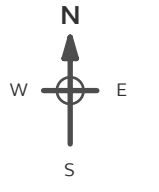
Map legend available at:
www.groundsure.com/sites/default/files/groundsure_legend.pdf



Site Details:
 ANAEROBIC DIGESTION PLANT,
 SOMERSET FARM, CANTS
 DROVE, MURROW, PE13 4HN

Client Ref: Murrow_AD_Site
Report Ref: GS-9090855
Grid Ref: 537299, 304652

Map Name: National Grid
Map date: 1993
Scale: 1:10,000
Printed at: 1:10,000



Surveyed 1976
 Revised 1993
 Edition N/A
 Copyright N/A
 Levelled N/A

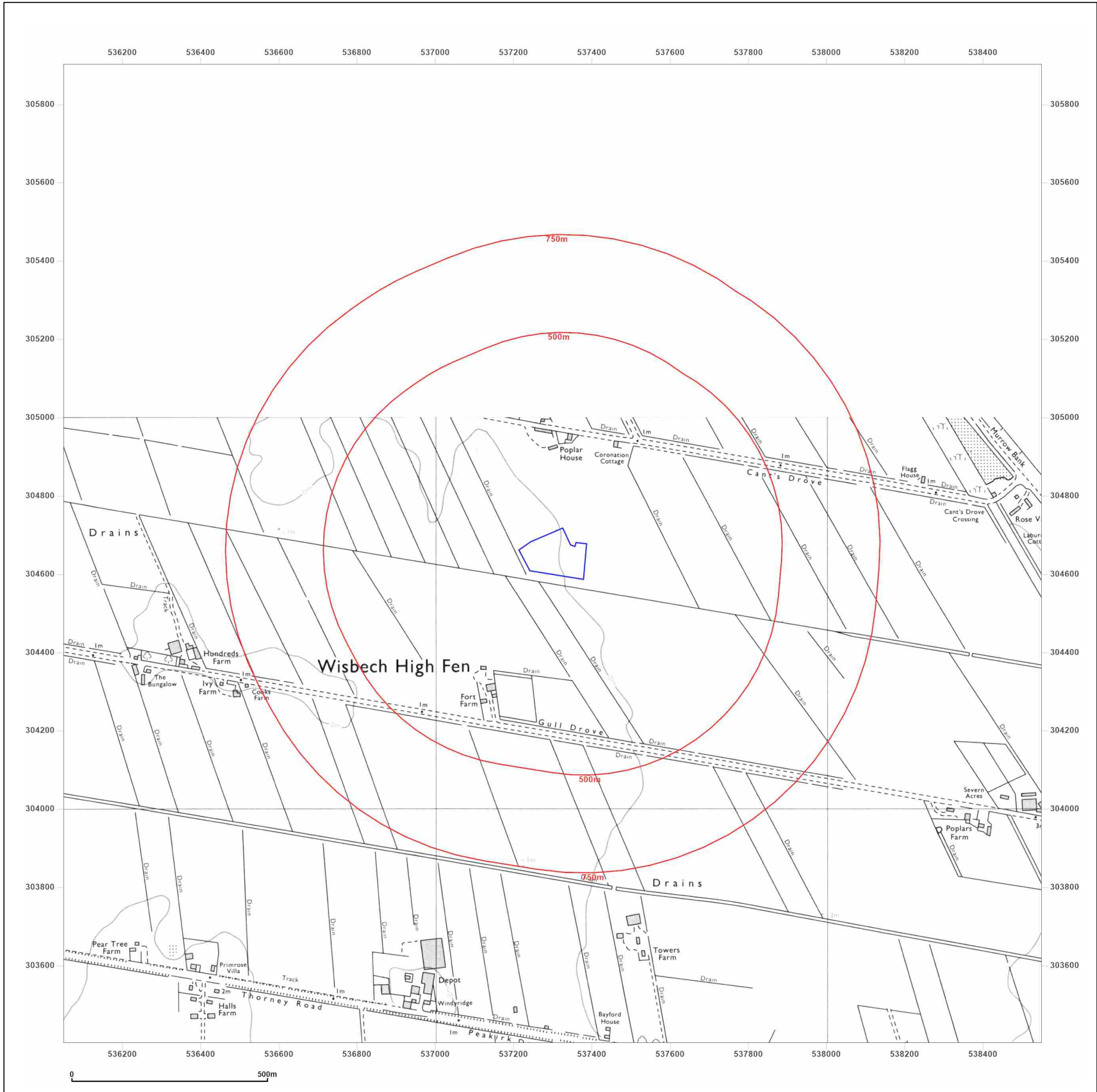
Powered by

 Produced by
 Groundsure Insights
 T: 08444 159000
 E: info@groundsure.com
 W: www.groundsure.com

© Crown copyright and database rights 2018 Ordnance Survey 100035207

Production date: 29 September 2022


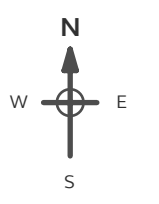
Map legend available at:
www.groundsure.com/sites/default/files/groundsure_legend.pdf



Site Details:
 ANAEROBIC DIGESTION PLANT,
 SOMERSET FARM, CANTS
 DROVE, MURROW, PE13 4HN

Client Ref: Murrow_AD_Site
Report Ref: GS-9090855
Grid Ref: 537299, 304652

Map Name: National Grid
Map date: 2001
Scale: 1:10,000
Printed at: 1:10,000



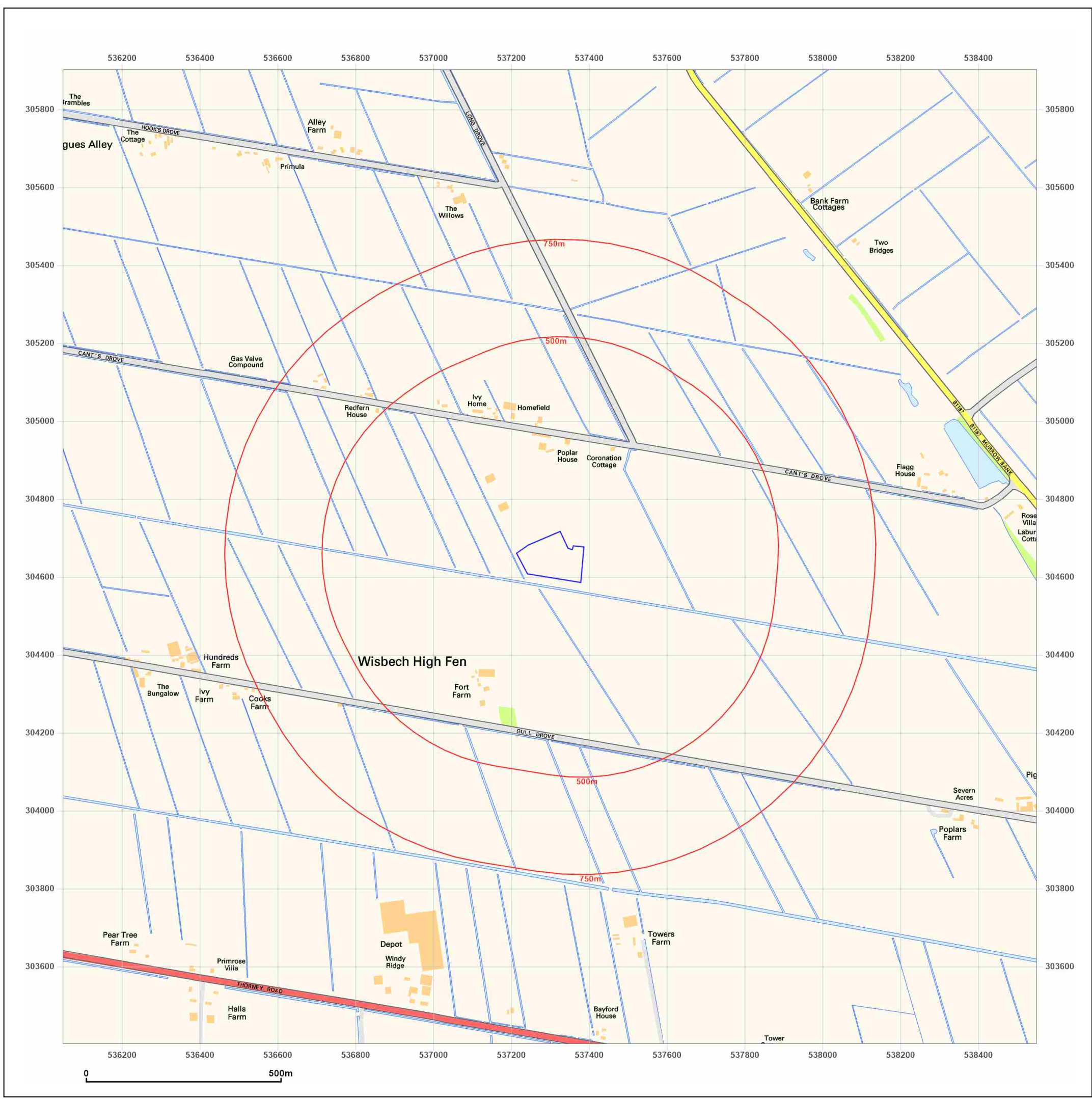
Powered by

 Produced by
 Groundsure Insights
 T: 08444 159000
 E: info@groundsure.com
 W: www.groundsure.com

© Crown copyright and database rights 2018 Ordnance Survey 100035207

Production date: 29 September 2022


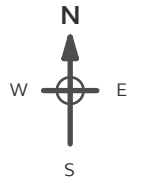
Map legend available at:
www.groundsure.com/sites/default/files/groundsure_legend.pdf



Site Details:
 ANAEROBIC DIGESTION PLANT,
 SOMERSET FARM, CANTS
 DROVE, MURROW, PE13 4HN

Client Ref: Murrow_AD_Site
Report Ref: GS-9090855
Grid Ref: 537299, 304652

Map Name: National Grid
Map date: 2010
Scale: 1:10,000
Printed at: 1:10,000



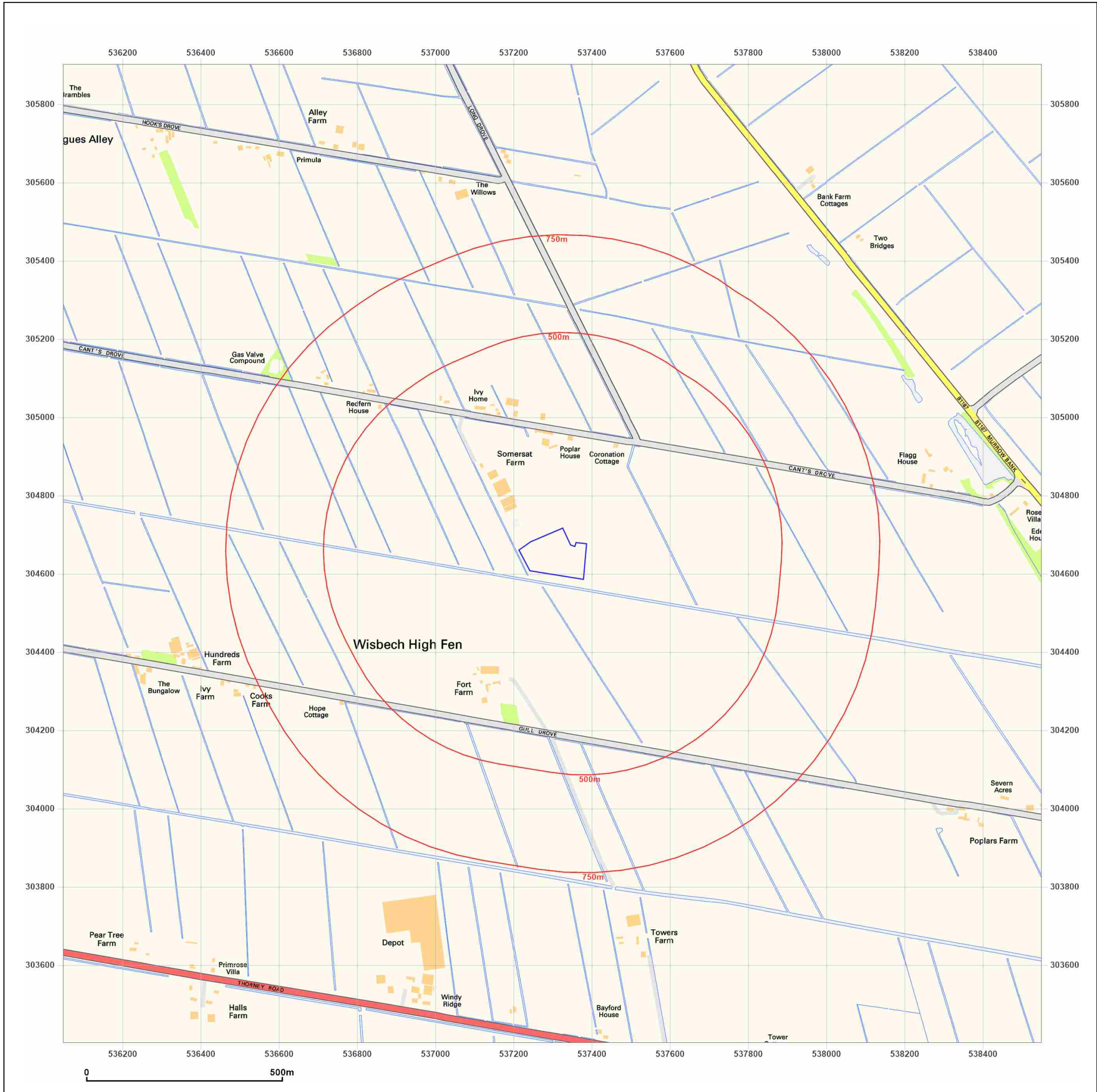
Powered by

 Produced by
 Groundsure Insights
 T: 08444 159000
 E: info@groundsure.com
 W: www.groundsure.com

© Crown copyright and database rights 2018 Ordnance Survey 100035207

Production date: 29 September 2022


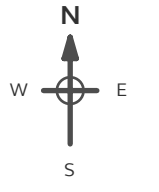
Map legend available at:
www.groundsure.com/sites/default/files/groundsure_legend.pdf



Site Details:
 ANAEROBIC DIGESTION PLANT,
 SOMERSET FARM, CANTS
 DROVE, MURROW, PE13 4HN

Client Ref: Murrow_AD_Site
Report Ref: GS-9090855
Grid Ref: 537299, 304652

Map Name: National Grid
Map date: 2022
Scale: 1:10,000
Printed at: 1:10,000



Powered by

 Produced by
 Groundsure Insights
 T: 08444 159000
 E: info@groundsure.com
 W: www.groundsure.com

© Crown copyright and database rights 2018 Ordnance Survey 100035207

Production date: 29 September 2022

Map legend available at:
www.groundsure.com/sites/default/files/groundsure_legend.pdf

