

Medworth Energy from Waste Combined Heat and Power Facility



PINS ref. EN010110
Document Reference: Vol 6.3
Revision 1.0
June 2022

Environmental Statement Chapter 9 Landscape and Visual Figures 9.15i - 9.15x

Regulation reference: The Infrastructure
Planning (Applications: Prescribed Forms
and Procedure) Regulations 2009
Regulation 5(2)(a)

**We inspire
with energy.**

Viewpoint Photograph 1: Eastern end of New Bridge Lane



Baseline Photograph of Existing View View flat at a comfortable arm's length



Viewpoint Location Map

Key

- Viewpoint Location
- 90 degree angle of view centred upon the EfW CHP Facility

Viewpoint locational data	Camera data	Image data
Grid Reference: 545596, 307642	Camera: Canon EOS 5D MkIII	Horizontal field of view: 90° (cylindrical projection)
Ground level elevation: 2m AOD	Lens: 50mm	Paper size: 841mm x 297mm (half A1)
Date and Time: 23rd February 2021 @ 11.31	Camera height: 1.5m AGL	

<p>Figure 9.15i Viewpoint Photograph 1: Eastern end of New Bridge Lane</p>	<p>Medworth CHP Limited Medworth Energy from Waste Combined Heat and Power Facility DCO Environmental Statement Chapter 9 - Landscape and Visual</p>
<p>Client</p>	

40880-WOOD-XX-XX-EG-01-0001_S2_P01_Originator: James Hunter

Viewpoint Photograph 2: Lidl Carpark west of Cromwell Road



Baseline Photograph of Existing View

View flat at a comfortable arm's length





Viewpoint Location Map


Key

- Viewpoint Location
- > 90 degree angle of view centred upon the EfW CHP Facility

Viewpoint locational data	Camera data	Image data
Grid Reference: 545338, 308472	Camera: Canon EOS 5D MkIII	Horizontal field of view: 90° (cylindrical projection)
Ground level elevation: 1m AOD	Lens: 50mm	Paper size: 841mm x 297mm (half A1)
Date and Time: 24th February 2021 @ 14:20	Camera height: 1.5m AGL	

<p>Figure 9.15ii Viewpoint Photograph 2: Lidl Carpark west of Cromwell Road</p>	<p>Medworth CHP Limited Medworth Energy from Waste Combined Heat and Power Facility DCO Environmental Statement Chapter 9 - Landscape and Visual</p>
<p>Client</p> 	

Viewpoint Photograph 3: North Brink south of Mile Tree Lane



Baseline Photograph of Existing View View flat at a comfortable arm's length



Key

- Viewpoint Location
- 90 degree angle of view centred upon the EFW CHP Facility

Viewpoint locational data	Camera data	Image data
Grid Reference: 544888, 308115	Camera: Canon EOS 5D MkIII	Horizontal field of view: 90° (cylindrical projection)
Ground level elevation: 3m AOD	Lens: 50mm	Paper size: 841mm x 297mm (half A1)
Date and Time: 24th February 2021 @ 14:46	Camera height: 1.5m AGL	

<p>Figure 9.15iii Viewpoint Photograph 3: North Brink south of Mile Tree Lane</p>		<p>Medworth CHP Limited Medworth Energy from Waste Combined Heat and Power Facility DCO Environmental Statement Chapter 9 - Landscape and Visual</p>
<p>Client</p>		

44880-WOOD-XX-XX-EG-01-0002_S2_P01_Originator: James Hunter

Viewpoint Photograph 4: Northern end of New Drove



Baseline Photograph of Existing View

View flat at a comfortable arm's length



Viewpoint Location


Key

- Viewpoint Location
- > 90 degree angle of view centred upon the EfW CHP Facility

Viewpoint locational data		Camera data		Image data	
Grid Reference:	546339, 308135	Camera:	Canon EOS 5D MkIII	Horizontal field of view:	90° (cylindrical projection)
Ground level elevation:	4m AOD	Lens:	50mm	Paper size:	841mm x 297mm (half A1)
Date and Time:	17th March 2020 @ 13.20	Camera height:	1.5m AGL		

Figure 9.15iv
Viewpoint Photograph 4:
Northern end of New Drove

Client



Medworth CHP Limited
Medworth Energy from Waste Combined Heat and Power Facility DCO
Environmental Statement
Chapter 9 - Landscape and Visual



40880-WOOD-XX-XX-EG-L-0002_S1_P01 Originator: James Hunter

Viewpoint Photograph 5: A47 east of roundabout junction with the B198





Baseline Photograph of Existing View View flat at a comfortable arm's length



Key

- Viewpoint Location
- 90 degree angle of view centred upon the EFW CHP Facility

Viewpoint locational data	Camera data	Image data
Grid Reference: 544734, 307429	Camera: Canon EOS 5D MkIII	Horizontal field of view: 90° (cylindrical projection)
Ground level elevation: 2m AOD	Lens: 50mm	Paper size: 841mm x 297mm (half A1)
Date and Time: 24th February 2021 @ 15.35	Camera height: 1.5m AGL	

<p>Figure 9.15v Viewpoint Photograph 5: A47 east of roundabout junction with the B198</p>	<p>Medworth CHP Limited Medworth Energy from Waste Combined Heat and Power Facility DCO Environmental Statement Chapter 9 - Landscape and Visual</p>
<p>Client</p> 	

Viewpoint Photograph 6: Halfpenny Lane Byway north of A47



Baseline Photograph of Existing View View flat at a comfortable arm's length



Viewpoint Location

Key

- Viewpoint Location
- 90 degree angle of view centred upon the EfW CHP Facility

Viewpoint locational data	Camera data	Image data
Grid Reference: 546535, 307664	Camera: Canon EOS 5D MkIII	Horizontal field of view: 90° (cylindrical projection)
Ground level elevation: 4m AOD	Lens: 50mm	Paper size: 841mm x 297mm (half A1)
Date and Time: 17th March 2020 @ 16:30	Camera height: 1.5m AGL	

<p>Figure 9.15vi Viewpoint Photograph 6: Halfpenny Lane Byway north of A47</p>	<p>Medworth CHP Limited Medworth Energy from Waste Combined Heat and Power Facility DCO Environmental Statement Chapter 9 - Landscape and Visual</p>
<p>Client</p>	

40880-WOOD-XX-XX-EG-L-0006_S1_P01 Originator: James Hunter

Viewpoint Photograph 7: North Brink at Elgood's Brewery



Baseline Photograph of Existing View

View flat at a comfortable arm's length



Viewpoint Location

Key

- Viewpoint Location
- 90 degree angle of view centred upon the EFW CHP Facility

Viewpoint locational data	Camera data	Image data
Grid Reference: 545567, 309191	Camera: Canon EOS 5D MkIII	Horizontal field of view: 90° (cylindrical projection)
Ground level elevation: 3m AOD	Lens: 50mm	Paper size: 841mm x 297mm (half A1)
Date and Time: 16th March 2020 @ 16:00	Camera height: 1.5m AGL	

<p>Figure 9.15vii Viewpoint Photograph 7: North Brink at Elgood's Brewery</p>	<p>Medworth CHP Limited Medworth Energy from Waste Combined Heat and Power Facility DCO Environmental Statement Chapter 9 - Landscape and Visual</p>
<p>Client</p>	

40880-WOOD-XX-XX-EG-L-0007_S1_P01 Originator: James Hunter

Viewpoint Photograph 08: PRoW Halfpenny Lane north-west of Elm



Row of Lombardy poplars on northern side of A47

Residential property ('Potty Plants') at eastern end of New Bridge Lane


Cold Store approximately 33m high

Approximate location of EfW CHP Facility

Trees adjacent to A47

400kV pylon (~45-48m high)



Baseline Photograph of Existing View View flat at a comfortable arm's length



Key

- Viewpoint Location
- 90 degree angle of view centred upon the EfW CHP Facility

Viewpoint locational data	Camera data	Image data
Grid Reference: 546809, 307118	Camera: Canon EOS 5D MkIII	Horizontal field of view: 90° (cylindrical projection)
Ground level elevation: 3m AOD	Lens: 50mm	Paper size: 841mm x 297mm (half A1)
Date and Time: 17th March 2020 @ 12:50	Camera height: 1.5m AGL	

<p>Figure 9.15viii Viewpoint Photograph 8: PRoW Halfpenny Lane north-west of Elm</p>		<p>Medworth CHP Limited Medworth Energy from Waste Combined Heat and Power Facility DCO Environmental Statement Chapter 9 - Landscape and Visual</p>
<p>Client</p> 		

40880-WOOD-XX-XX-EG-L-0013_S1_P01 Originator: James Hunter

Viewpoint Photograph 9: NCR 63 Begdale Road Between Elm & Begdale



Approximate location of EfW CHP Facility

Row of Lombardy Poplars on northern side of A47

DHL Units approximately 10m high

Gold Store approximately 33m high

Solar Farm off Begdale Road

Baseline Photograph of Existing View View flat at a comfortable arm's length



Key

- Viewpoint Location
- 90 degree angle of view centred upon the EfW CHP Facility

Viewpoint locational data	Camera data	Image data
Grid Reference: 545991, 306445	Camera: Canon EOS 5D MkIII	Horizontal field of view: 90° (cylindrical projection)
Ground level elevation: 3m AOD	Lens: 50mm	Paper size: 841mm x 297mm (half A1)
Date and Time: 17th March 2020 @ 12:35	Camera height: 1.5m AGL	

<p>Figure 9.15ix</p> <p>Viewpoint Photograph 9: NCR 63 Begdale Road Between Elm & Begdale</p> <p>Client</p>	<p>Medworth CHP Limited</p> <p>Medworth Energy from Waste Combined Heat and Power Facility DCO</p> <p>Environmental Statement</p> <p>Chapter 9 - Landscape and Visual</p>
--	---

40880-WOOD-XX-XX-EG-L-0008_S1_P01 Originator: James Hunter


Viewpoint Photograph 10: Southern frontage of Peckover House on North Brink



Approximate location of EfW CHP Facility (fully screened)

Baseline Photograph of Existing View

View flat at a comfortable arm's length



Key

- Viewpoint Location
- > 90 degree angle of view centred upon the EfW CHP Facility

Viewpoint locational data	Camera data	Image data
Grid Reference: 545864, 309644	Camera: Canon EOS 5D MkIII	Horizontal field of view: 90° (cylindrical projection)
Ground level elevation: 3m AOD	Lens: 50mm	Paper size: 841mm x 297mm (half A1)
Date and Time: 23rd February 2021 @ 15:15	Camera height: 1.5m AGL	

Figure 9.15x
Viewpoint Photograph 10:
 Southern frontage of Peckover House on North Brink

Medworth CHP Limited
Medworth Energy from Waste Combined Heat and Power Facility DCO
 Environmental Statement
 Chapter 9 - Landscape and Visual

