

KEY:

Permit boundary

Surface water body (river / stream / pond / pool / lake)

Residential property / workplace (includes agricultural buildings and outhouses)

Woodland habitats

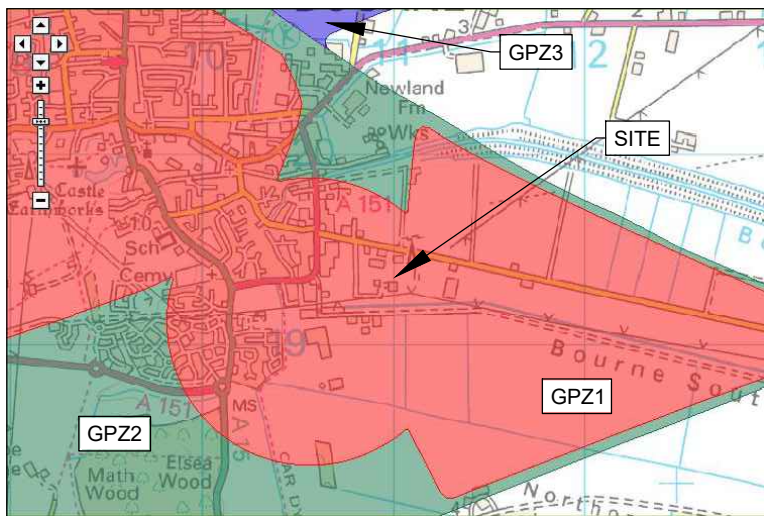


Fire hydrant in vicinity of site (see Appendix 4 of FPP document for detailed locations provided by the FRS)

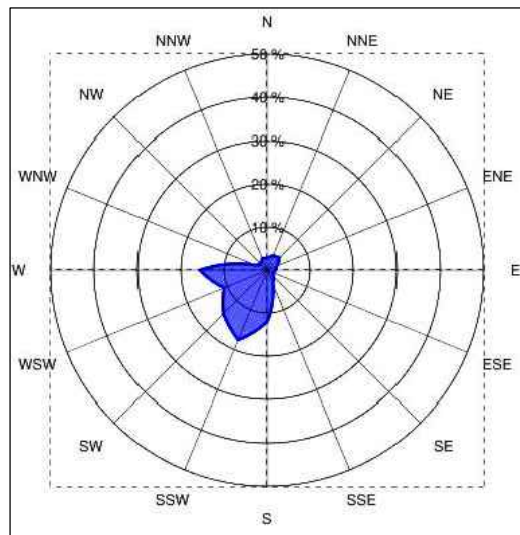
Class A roads

Class B roads


Class C roads



Groundwater Source Protection Zone Map (Environment Agency)



Compass Wind Rose for Station at Cottesmore (EGX) Period 2000-2010



**Oaktree Environmental Ltd**  
**Waste Management and Environmental Consultants**  
Unit 5, Oasis Park, Road One  
Winsford Industrial Estate  
Winsford, Cheshire CW7 3RY  
Tel: 01606 558833 Fax: 01606 861182  
E-mail: sales@oaktree-environmental.co.uk

Client: M G Skip Hire Ltd  
Site: Four Acre Farm, South Fen Road, Bourne  
NGR: TF 11037 19299  
Date: 22 December 2017  
Scale: 1:12,500  
Client No: 0994  
Printed At: A3  
Revision: -  
Job No: 007  
Drawn By: RS  
Checked:

Notes:

- (1) Boundaries are shown indicatively.
- (2) Wind rose data shows the prevailing wind direction to be SSW.

Revision Details:

Rev:	Description:	Date:
- A	Initial drawing Schedule 5 response	18/09/17 22/12/17

Title: RECEPTORS PLAN

Drawing No: FAF/0994/04