

Site Details:

BUILDING 4, TRIDENT
BUSINESS PARK, BASIL HILL
ROAD, DIDCOT, OX11 7HJ

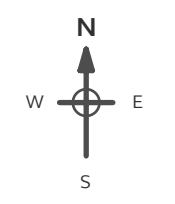
Client Ref: 276894-21_Didcot
Report Ref: GS-9107694
Grid Ref: 451244, 191982

Map Name: County Series

Map date: 1898-1900

Scale: 1:10,560

Printed at: 1:10,560



Surveyed 1875
Revised 1897
Edition 1900
Copyright N/A
Levelled N/A

Surveyed N/A
Revised N/A
Edition N/A
Copyright N/A
Levelled N/A

Surveyed 1874
Revised 1898
Edition N/A
Copyright N/A
Levelled N/A

Surveyed 1875
Revised 1898
Edition N/A
Copyright N/A
Levelled N/A

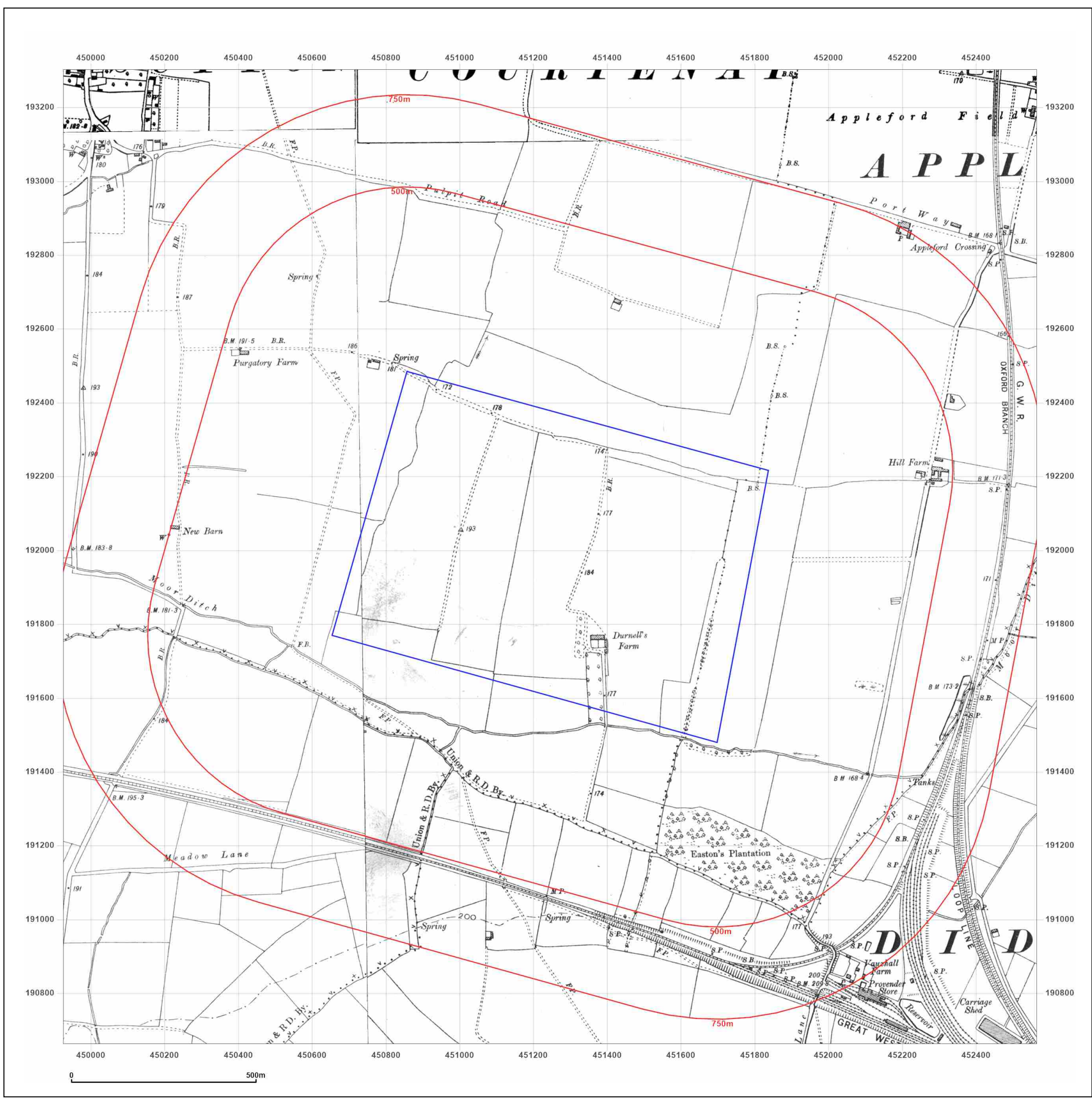


Produced by
Groundsure Insights
T: 08444 159000
E: info@groundsure.com
W: www.groundsure.com

© Crown copyright and database rights 2018 Ordnance Survey 100035207

Production date: 06 October 2022

Map legend available at:
www.groundsure.com/sites/default/files/groundsure_legend.pdf



Site Details:

BUILDING 4, TRIDENT
BUSINESS PARK, BASIL HILL
ROAD, DIDCOT, OX11 7HJ

Client Ref: 276894-21_Didcot
Report Ref: GS-9107694
Grid Ref: 451244, 191982

Map Name: County Series

Map date: 1910

Scale: 1:10,560

Printed at: 1:10,560



Surveyed N/A
Revised N/A
Edition N/A
Copyright N/A
Levelled N/A

Surveyed N/A
Revised N/A
Edition N/A
Copyright N/A
Levelled N/A

Surveyed 1874
Revised 1910
Edition N/A
Copyright N/A
Levelled N/A

Surveyed 1875
Revised 1910
Edition N/A
Copyright N/A
Levelled N/A

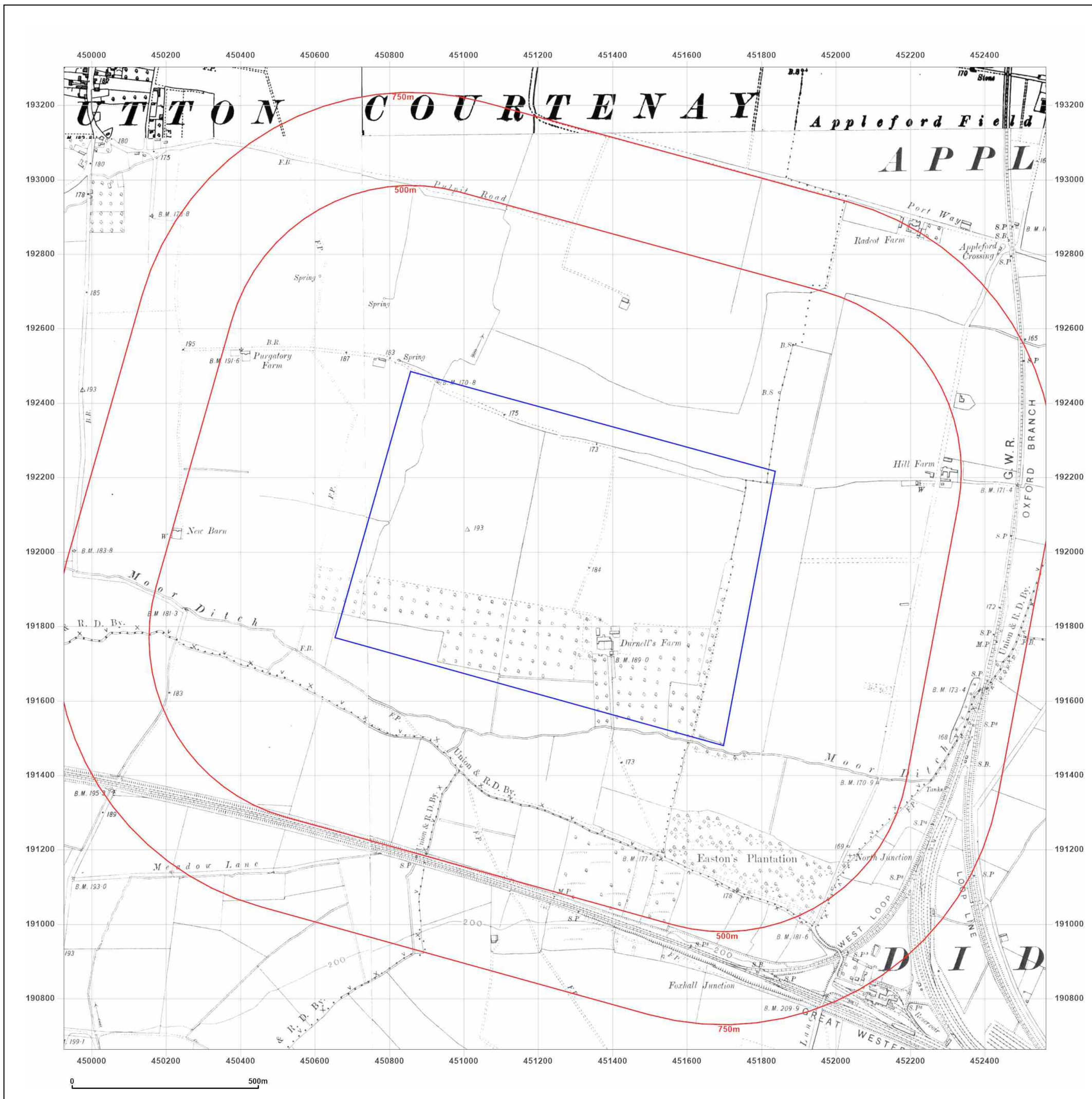


Produced by
Groundsure Insights
T: 08444 159000
E: info@groundsure.com
W: www.groundsure.com

© Crown copyright and database rights 2018 Ordnance Survey 100035207

Production date: 06 October 2022

Map legend available at:
www.groundsure.com/sites/default/files/groundsure_legend.pdf



Site Details:

BUILDING 4, TRIDENT
BUSINESS PARK, BASIL HILL
ROAD, DIDCOT, OX11 7HJ

Client Ref: 276894-21_Didcot
Report Ref: GS-9107694
Grid Ref: 451244, 191982

Map Name: County Series

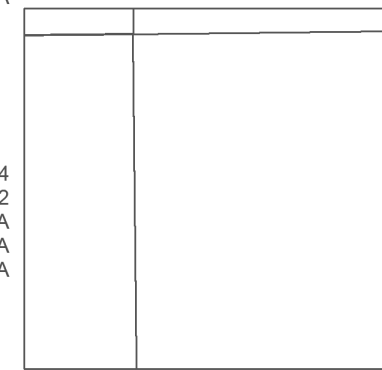
Map date: 1932

Scale: 1:10,560

Printed at: 1:10,560



Surveyed 1872
Revised 1932
Edition N/A
Copyright N/A
Levelled N/A



Surveyed 1874
Revised 1932
Edition N/A
Copyright N/A
Levelled N/A

Surveyed 1875
Revised 1932
Edition N/A
Copyright N/A
Levelled N/A



Produced by
Groundsure Insights
T: 08444 159000
E: info@groundsure.com
W: www.groundsure.com

© Crown copyright and database rights 2018 Ordnance Survey 100035207

Production date: 06 October 2022

Map legend available at:
www.groundsure.com/sites/default/files/groundsure_legend.pdf



Site Details:

BUILDING 4, TRIDENT
BUSINESS PARK, BASIL HILL
ROAD, DIDCOT, OX11 7HJ

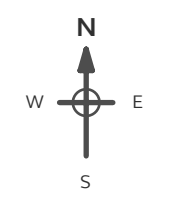
Client Ref: 276894-21_Didcot
Report Ref: GS-9107694
Grid Ref: 451244, 191982

Map Name: Provisional

Map date: 1955-1956

Scale: 1:10,560

Printed at: 1:10,560



Surveyed 1956
Revised 1956
Edition N/A
Copyright N/A
Levelled N/A

Surveyed 1955
Revised 1955
Edition N/A
Copyright N/A
Levelled N/A



Produced by
Groundsure Insights
T: 08444 159000
E: info@groundsure.com
W: www.groundsure.com

© Crown copyright and database rights 2018 Ordnance Survey 100035207

Production date: 06 October 2022

Map legend available at:
www.groundsure.com/sites/default/files/groundsure_legend.pdf



Site Details:

BUILDING 4, TRIDENT
BUSINESS PARK, BASIL HILL
ROAD, DIDCOT, OX11 7HJ

Client Ref: 276894-21_Didcot
Report Ref: GS-9107694
Grid Ref: 451244, 191982

Map Name: National Grid

Map date: 1975-1980

Scale: 1:10,000

Printed at: 1:10,000



Surveyed 1973
Revised 1980
Edition N/A
Copyright 1980
Levelled N/A

Surveyed 1972
Revised 1975
Edition N/A
Copyright 1975
Levelled N/A



Produced by
Groundsure Insights
T: 08444 159000
E: info@groundsure.com
W: www.groundsure.com

© Crown copyright and database rights 2018 Ordnance Survey 100035207

Production date: 06 October 2022

Map legend available at:
www.groundsure.com/sites/default/files/groundsure_legend.pdf



Site Details:

BUILDING 4, TRIDENT
BUSINESS PARK, BASIL HILL
ROAD, DIDCOT, OX11 7HJ

Client Ref: 276894-21_Didcot
Report Ref: GS-9107694
Grid Ref: 451244, 191982

Map Name: National Grid

Map date: 1992

Scale: 1:10,000

Printed at: 1:10,000



Surveyed 1990
Revised 1992
Edition N/A
Copyright N/A
Levelled N/A



Produced by
Groundsure Insights
T: 08444 159000
E: info@groundsure.com
W: www.groundsure.com

© Crown copyright and database rights 2018 Ordnance Survey 100035207

Production date: 06 October 2022


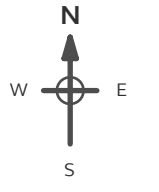
Map legend available at:
www.groundsure.com/sites/default/files/groundsure_legend.pdf



Site Details:
 BUILDING 4, TRIDENT
 BUSINESS PARK, BASIL HILL
 ROAD, DIDCOT, OX11 7HJ

Client Ref: 276894-21_Didcot
Report Ref: GS-9107694
Grid Ref: 451244, 191982

Map Name: National Grid
Map date: 2001
Scale: 1:10,000
Printed at: 1:10,000



Powered by

 Produced by
 Groundsure Insights
 T: 08444 159000
 E: info@groundsure.com
 W: www.groundsure.com

© Crown copyright and database rights 2018 Ordnance Survey 100035207

Production date: 06 October 2022

Map legend available at:
www.groundsure.com/sites/default/files/groundsure_legend.pdf



Site Details:

BUILDING 4, TRIDENT
BUSINESS PARK, BASIL HILL
ROAD, DIDCOT, OX11 7HJ



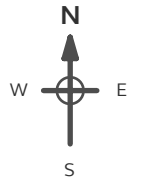
Client Ref: 276894-21_Didcot
Report Ref: GS-9107694
Grid Ref: 451244, 191982

Map Name: National Grid

Map date: 2010

Scale: 1:10,000

Printed at: 1:10,000



Produced by
Groundsure Insights
T: 08444 159000
E: info@groundsure.com
W: www.groundsure.com

© Crown copyright and database rights 2018 Ordnance Survey 100035207

Production date: 06 October 2022


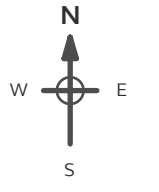
Map legend available at:
www.groundsure.com/sites/default/files/groundsure_legend.pdf



Site Details:
 BUILDING 4, TRIDENT
 BUSINESS PARK, BASIL HILL
 ROAD, DIDCOT, OX11 7HJ

Client Ref: 276894-21_Didcot
Report Ref: GS-9107694
Grid Ref: 451244, 191982

Map Name: National Grid
Map date: 2022
Scale: 1:10,000
Printed at: 1:10,000



Powered by

 Produced by
 Groundsure Insights
 T: 08444 159000
 E: info@groundsure.com
 W: www.groundsure.com

© Crown copyright and database rights 2018 Ordnance Survey 100035207

Production date: 06 October 2022

Map legend available at:
www.groundsure.com/sites/default/files/groundsure_legend.pdf

