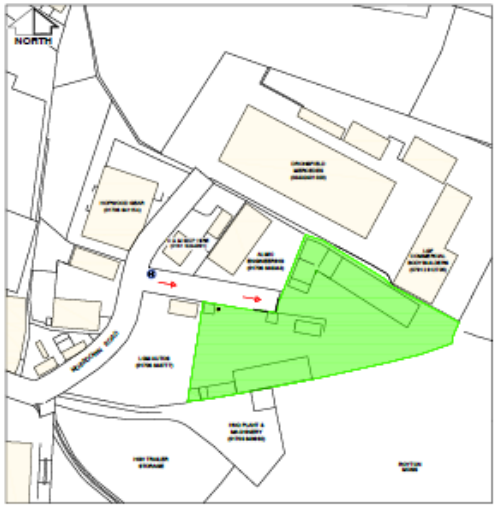

SITE LOCATION & FIRE SERVICES ACCESS SCALE 1:2000

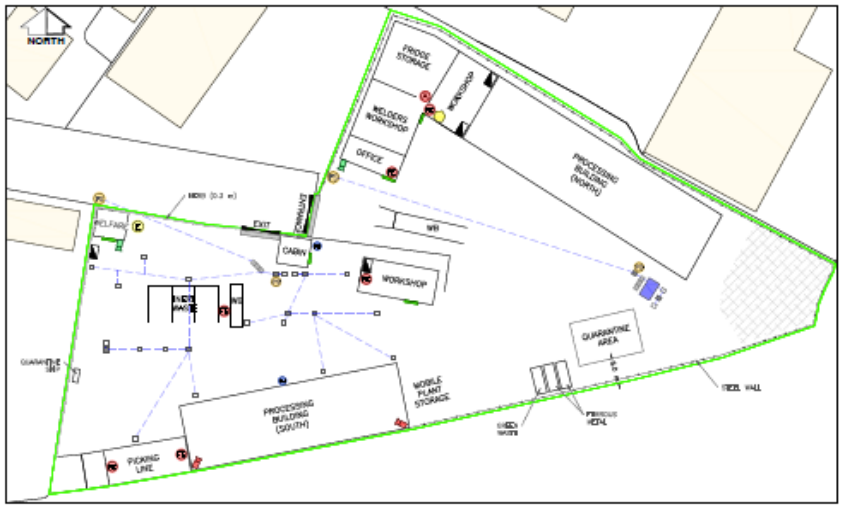

SITE LAYOUT & SITE DRAINAGE SCALE 1:750

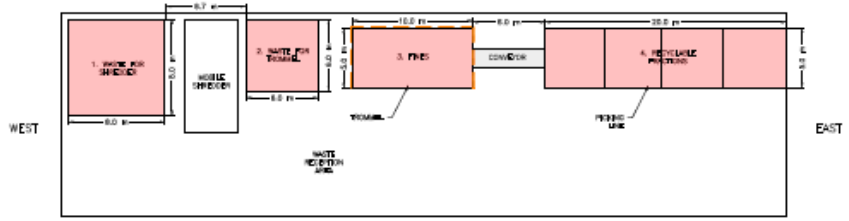

PROCESSING BUILDING NORTH LAYOUT PLAN (INDICATIVE)– SCALE 1:250

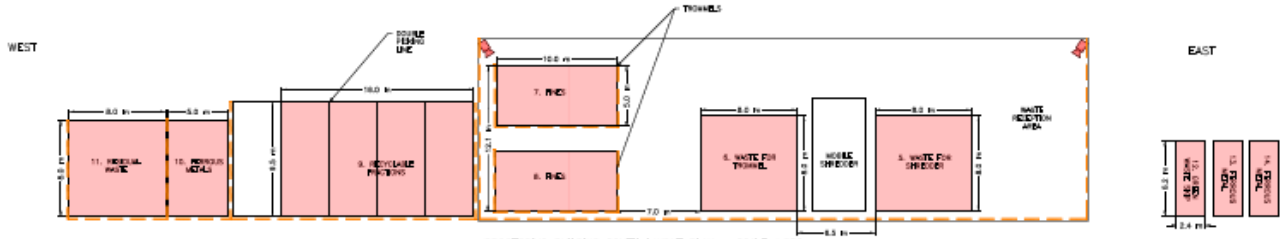

PROCESSING BUILDING SOUTH LAYOUT PLAN – SCALE 1:250

LEGEND

- PERMIT BOUNDARY
- FIRE WALL
- PERCING OR WALL
- COMBUSTIBLE WASTE
- FIRE DOOR
- CONTAINMENT DOOR
- HARDSTANDING
- FIRE HOSE
- FIRE HYDRANT (STATION ROAD)
- FIRE EXTINGUISHER
- FIRE ALARM CALL POINT
- FUEL/OILS
- THERMAL CAMERA
- MUSTER POINT
- INTERCEPTOR
- GRID FOR WATER RUNOFF
- INSPECTION CHAMBER FOR WATER RUNOFF
- 20,000L UNDERGROUND WATER STORAGE TANK
- ACCESS FOR FIRE SERVICES
- SPILL KIT
- MAINS ELECTRIC
- PUMPING STATION
- FOUL SEWER

Shoreline Survey & Check Copyright 2023. All Rights Reserved. Licence Number 100023422

REV.	DESCRIPTION	DATE	BY
A	ADDITION OF FIRE HOSE	28/09/24	MYB

THE ARLEY CONSULTING COMPANY LIMITED
Chorleian House
49-51 St Thomas's Road
Chorley, Lancashire PR7 1JE
Tel: 01257 278300
Fax: 01257 268063
E-mail: mailbox@tacrl.co.uk

CLIENT

WHEELDON BROTHERS WASTE LIMITED

JOB TITLE

WHEELDON BROTHERS
OLDHAM TRANSFER STATION
ROYTON, OLDHAM

DRAWING TITLE

FIRE PREVENTION PLAN

DRAWN BY:	APPROVED BY:	DRAWING No.
M.Y.B.	C.G.	23015/04A
DATE: 01/03/2023	SCALE @ A3: AS SHOWN	