






Key / Notes

-  Approximate current boundary of Environmental Permit number EPR/CB3738AC
-  The lateral extent of the repositories which it is proposed will be the subject of Environmental Permit number EPR/CB3738AC
-  Approximate boundary of the link road within the Hareshill site
-  129.0 Proposed contours (mAOD)
-  A-A Location of cross sections (shown on drawing reference PCE/HA/03-21/22309)

Notes:
South Heywood & Birchwood - Proposed Surface - rev 04

Link road taken from combined_design_genio.txt provided by Rochdale Development Agency on 10 August 2020.

Rev	Status	Drn	App	Chk	Date
	Final	KR	AKM	GT	25/06/21

Site: HARESHILL FARM
Client: P Casey Enviro Limited
Title: Plan showing the proposed ground levels at the site

Figure ESSD 4A Scale: 1:2,500@A2

Drawing Ref: PCE/HA/03-21/22308
Reproduced scale mapping by permission of Ordnance Survey on behalf of The Controller of Her Majesty's Stationery Office. © Crown copyright 2017. All rights reserved. Licence number 100017818.



Baddesley Colliery Offices,
Main Road, Baxterley, Atherstone,
Warwickshire, CV9 2LE
Telephone : 01827 717891
Fax : 01827 718507

